Integrating mobility, travel survey, and malaria case data to understand drivers of malaria importation to Zanzibar, 2022-2023

Julia G. Muller[1*], Kieran Dewalt[1*], Varun Goel[2], Mohamed Ali[3], Wahida Hassan[3], Bakari Mohamed[3], Barbara Bella Choloi[1], Dominick Msolo[4], Abdallah Zacharia[4], Mwanaidi Nwange[4], Rokhaya Kane[1], Donal Bisanzio[8], Michael Emch[5,6], Anders Björkman[7], Richard Reithinger[8], Shija J. Shija[3], Billy E. Ngasala[4], Jonathan J. Juliano[1,6,9,10], Jessica T. Lin[1,9,11]

1: Institute for Global Health and Infectious Diseases, University of North Carolina at Chapel Hill, Chapel Hill, NC, USA
2: Department of Geography, University of South Carolina, Columbia, SC, USA
3: Zanzibar Malaria Elimination Program (ZAMEP), Zanzibar, Tanzania
4: Department of Parasitology and Medical Entomology, Muhimbili University of Health and Allied Sciences (MUHAS), Dar es Salaam, Tanzania
5: Department of Geography, University of North Carolina, Chapel Hill, NC, USA
6: Department of Epidemiology, Gillings School of Global Public Health, University of North Carolina, Chapel Hill, USA
7: Department of Global Public Health, Karolinska Institutet, Stockholm, Sweden
8: RTI International, Washington, District of Columbia, USA
9: Division of Infectious Diseases, Department of Medicine, School of Medicine, University of North Carolina, Chapel Hill
10: Curriculum in Genetics and Molecular Biology, University of North Carolina, Chapel Hill, NC, USA
11: Department of Microbiology and Immunology, University of North Carolina, Chapel Hill, NC, USA

*: Co-first authors

Running title: Malaria importation to Zanzibar
Total word count: 3499

Corresponding author: Jessica Lin, jessica_lin@med.unc.edu

Keywords:
malaria importation, Zanzibar, Tanzania, human migration, malaria elimination

ABSTRACT

Background. Zanzibar has achieved historic reductions in malaria incidence, but high connectivity to mainland Tanzania and imported cases continue to pose a challenge to “last mile” malaria elimination.
Methods. To understand factors driving malaria importation, we collected travel histories and demographics of malaria cases presenting to 94 health facilities across Zanzibar’s main island, Unguja, from 2022–2023. We also used two other sources of mobility data—self-reported travel at the outbound Dar es Salaam ferry terminal and Meta Data for Good colocation and movement distribution—to examine movement patterns between Unguja and mainland Tanzania. We integrated these with CHIRPS rainfall data to explore the seasonality of human movement and travel-associated malaria risk.
Results. Among 1,155 malaria cases with recent travel to mainland Tanzania, travel to Tanga (21%), Dar es Salaam (20%), and Morogoro (15%) were most common. Nearly half of travelers had spent over 14 nights away from home; the majority were visiting family. While mainlanders made up two-thirds of ferry travelers, 28% of Unguja malaria cases reported primary residence on the mainland; these were young adult males working in farming as well as children under age 5. Long-distance travel off the island decreased during the rainy seasons, while rainfall in mainland destinations correlated with imported malaria cases. With different biases, colocation and ferry data reflected the proportion of cases imported from different malaria risk regions on the mainland.
Discussion. Movement flows and seasonal rainfall patterns drive imported malaria in predictable ways that can be harnessed to target high-risk travelers for intervention.

BACKGROUND

Zanzibar, a semi-autonomous archipelago that is part of the Republic of Tanzania, achieved historic reductions in malaria incidence in the decade following 2002 through extensive interventions [1,2]. The Zanzibar Malaria Elimination Program (ZAMEP) sustained these reductions through ongoing case-based surveillance and active follow-up of every malaria case diagnosed across the islands [3,4]. However, malaria resurgences in 2020 and 2023 highlighted the fragility of these hard-won gains and the challenges the region faces in pursuing malaria elimination [1,2,5,6]. Key among these challenges is importation of malaria from higher transmission areas, especially mainland Tanzania [1,7–10]. Zanzibar lies 36.5km from the coast of Tanzania, with ferries transporting more than 18,000 passengers daily between Dar es Salaam, the main coastal hub, and Unguja, the largest and most populous island in Zanzibar [8,11]. Thus, like many other areas of sub-Saharan Africa trying to achieve “last mile” malaria elimination, the region remains vulnerable to its re-introduction through human migration. Understanding the contours of human migration, how it varies seasonally, and its relationship to malaria cases reported in Zanzibar is crucial for informing targeted interventions [10].

Human mobility data has proven valuable for mapping the distribution and movement patterns of populations vulnerable to malaria [12–14]. Pioneering work used mobile phone and ferry traffic data to measure malaria-relevant human movement flows in Zanzibar, highlighting the importance of returning Zanzibari travelers to malaria importation [8,9]. Zanzibar’s mobile phone market is now highly fragmented and privacy concerns have hindered access to cellular data for mobility analysis [15]. As an alternative, we used colocation and movement distribution data provided by Meta (previously Facebook) Data for Good (DFG), which has been widely used, especially during the COVID-19 pandemic [16]. We also obtained our own mobility data through surveys administered to ferry travelers at the outgoing Unguja-bound ferry terminal in Dar es Salaam.

We integrated this mobility data, as well as publicly available rainfall data, with comprehensive Zanzibar case data obtained from health facilities in 2022-2023 as part of our larger Zanzibar Imported Malaria (ZIM) project [17]. Overall, this study aims to provide an updated understanding of the role of human mobility and seasonality in shaping travel-associated malaria in Zanzibar. We first identify factors associated with imported malaria in Unguja. We then examine how rainfall patterns in Unguja and in mainland Tanzania affect human mobility and malaria case incidence in Unguja. Finally, the Meta colocation data and ferry survey data are used to describe movement patterns between mainland Tanzania and Zanzibar, focusing on differences between mainland and Zanzibari travelers, and comparing the ability of these different data sources to estimate the proportion of malaria importation arising from different mainland regions.

METHODS

Within the Zanzibar archipelago, Unguja (6°08'26"S, 39°20'12"E) has historically borne a higher malaria burden, partly due to being the main entry point for travelers. Unguja's climate is characterized by two primary rainy seasons—*masika* (March-May) and *vuli* (October-December)—each followed by a peak in malaria transmission.

Prospective surveys were carried out among malaria cases presenting to health centers in Unguja and ferry travelers bound for Unguja with approval from the institutional review boards (IRB) in Zanzibar (ZAHREC/01/EXT/July/2023/03), at MUHAS (MUHAS-REC-02-2024-1168), and at UNC (21-1966). Written informed consent, parental consent and/or assent were provided by all participants.

Health facility surveys

Clinic surveys were administered to malaria cases diagnosed by rapid diagnostic test (RDT) at clinics in Unguja from May 2022 to December 2023. A total of 94 health facilities on Unguja were selected using a stratified random sampling approach to draw evenly from urban and rural areas (Supplementary Table 1). Data were collected through standardized Case Report Forms (CRFs), administered by the health center staff, with training and oversight by ZAMEP malaria surveillance officers. CRFs collected information on demographic factors like age, sex, occupation, and home district, as well as travel history, including (up to two) primary travel destinations, duration of travel, and reason for travel. Survey responses were scanned into an electronic database using ABBYY Flexcapture software (ABBYY Corporation, TX). Data were manually checked and corrected as needed by research staff.

Ferry surveys

Ferry surveys were conducted at the Dar es Salaam ferry terminal waiting area for ticketed outbound travelers, including Zanzibaris leaving mainland Tanzania to return home and mainlanders going to Zanzibar, between August-December 2024. Data in this report were drawn from all those screened for survey participation, in which travelers were asked to report their home region/district, whether they were leaving or returning home, travel destination (region/district), number of nights spent away, and number of people traveling with them. Responses were collected manually and entered into Microsoft Excel. Reported regions and districts were matched with those listed in the Database of Global Administrative Boundaries (GADM) [18].

Meta colocation data

Colocation data from mainland Tanzania and Unguja spanning December 2022-September 2024 were downloaded from the Meta DFG portal. Meta's methodology for collecting this data has been published previously [16]. Data include weekly estimates of the probability that a randomly selected individual from one district and a randomly selected individual from another district were in the same location—specifically, the same level 16 Bing tile. These estimates are provided for each pair of districts and represent the degree of interaction between them. Further details on our calculations and approach to data cleaning are provided in the Supplement. For each Zanzibar-mainland district pair, we calculated the average over time of the observed colocation and observed co-observation, then calculated their quotient as the district-district colocation rate. This was multiplied by both districts' population in Tanzania's 2022 census [19] to give a weighted colocation. The district-district weighted colocation was summed over all districts in Unguja and districts within a mainland region to obtain an estimate for the total interaction between all of Unguja and each mainland region.

Meta movement distribution data

Movement distribution data provide a daily proportion of Facebook users with location services enabled who travel a maximum Euclidean distance from their home district within 4 categories: 0 km, 1-9 km, 10-100 km, and >100 km. To aggregate over a group of districts, the proportions were multiplied by the district population

to estimate the number of people in the category, followed by summation of the estimated counts across districts in each group.

Statistical Analysis

From the health center surveys, we determined the top destinations for those who reported travel to the mainland in the previous 28 days. We compared demographic characteristics of cases who did and did not report recent travel, and factors associated with short- and long-term travel (defined as 14 or fewer vs. greater than 14 nights away), using chi-square or Fisher's exact tests, as appropriate.

Using Meta movement distribution data, we compared the proportion of travelers traveling long (>100 km) and medium (10-100 km) distances on rainy vs. dry days (cumulative rainfall over the previous 30 days of greater or less than 100 mm, respectively), using Mann-Whitney U-testing. Data on regional rainfall were obtained from Climate Hazards Group InfraRed Precipitation with Station (CHIRPS) data [20] through Google Earth Engine [21]. We also modeled the relationship between weekly malaria case counts for travelers from each travel destination region and rainfall at that region using negative binomial regression. Cumulative rainfall from 2-6 weeks prior to clinic visit date was calculated to account for vector ecology, the incubation period of malaria, and median travel time [22].

Finally, we compared proportions of travelers arriving from common travel destinations based on data derived from Meta colocation data, ferry screening, and Zanzibar malaria clinic cases. Results were visualized in proportion plots which compared relative proportions of travelers captured by each data source. Region- and district-level malaria risk strata were obtained from Tanzania's 2021-2025 National Malaria Strategic Plan [6] (Supplementary Figure 1). For regional analyses, Kagera, Mwanza, Geita, Shinyanga, Simiyu, and Mara were grouped as the "Lake zone" [23]. For all analyses, significance was tested at an α level of 0.05, with no adjustment made for multiple testing. Analyses were performed using R (4.4.2), Python (3.10.14), and Tableau Public (2024.3.0).

RESULTS

Factors associated with travel-related malaria risk

Among 3,875 individuals who presented to clinics in Unguja with malaria from May 2022 to December 2023, 1,155 (30%) reported traveling to mainland Tanzania within the past 28 days, and were presumptively categorized as imported or travel-associated malaria cases. The majority of imported cases were reported from central Unguja, including the urban districts of Mjini and Magharibi. Travelers most often visited Tanga (n=246, 21%), Dar es Salaam (n=235, 20%), Morogoro (n=175, 15%), and Pwani (n=111, 9.4%) regions; 73 cases (6.2%) reported traveling to the Lake zone (Figure 1).

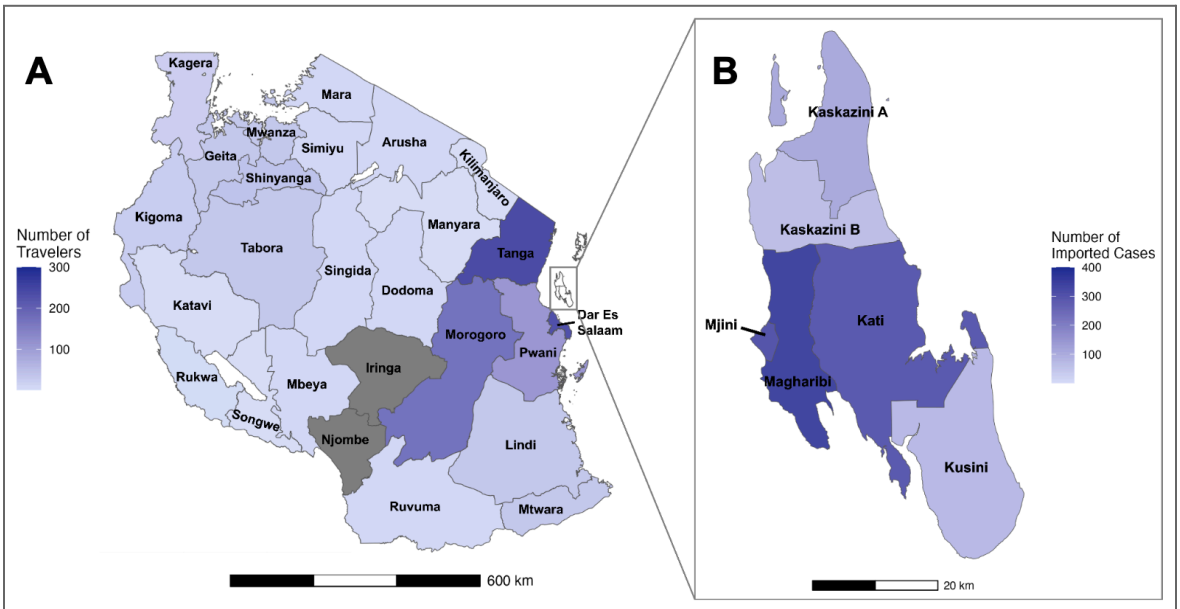

Figure 1. (A) Self-reported travel destinations for confirmed malaria cases on Zanzibar who reported recent travel to the mainland and (B) home districts of travel-associated malaria cases on Zanzibar, May 2022 to December 2023 (n=1,155). Darker blue indicates more travelers, while lighter blue represents fewer travelers. Mainland regions shown in dark gray indicate no recorded travel from Zanzibar.

Compared to non-travel-related malaria cases, a higher proportion of imported cases were in children under five years of age (11.1% in travelers vs. 4.0% in non-travelers, $p<0.01$) (Table 1). In terms of occupational status, a higher proportion of travel-related cases was observed in farmers (22.7% vs. 10.4%, $p<0.01$) and housewives (14.6% vs. 10.1%, $p<0.05$). In contrast, a lower proportion of travel-related cases was observed in night watchmen/security and students. However, night watchmen were more prevalent among cases reporting travel within Zanzibar (Supplementary Table 2).

More than half of travel-associated malaria cases (52%, 511/983) reported more than 14 nights spent away from home. In

	Total (N=3875)	Non-travelers (N=2720)	Travelers (N=1155)	P-value
Sex				
Female	1265 (32.6%)	783 (28.8%)	482 (41.7%)	**<0.001**
Male	2604 (67.2%)	1935 (71.1%)	669 (57.9%)	
Age				
Under 5	238 (6.1%)	110 (4.0%)	128 (11.1%)	**<0.001**
5 to 14	438 (11.3%)	295 (10.8%)	143 (12.4%)	
15 to 24	1345 (34.7%)	970 (35.7%)	375 (32.5%)	
25 to 39	1227 (31.7%)	881 (32.4%)	346 (30.0%)	
40 and older	627 (16.2%)	464 (17.1%)	163 (14.1%)	
Occupation*				
Trader/business	762 (25.4%)	544 (25.2%)	218 (26.0%)	0.72
Farming	416 (13.9%)	225 (10.4%)	191 (22.7%)	**<0.001**
Housewife	341 (11.4%)	218 (10.1%)	123 (14.6%)	**0.03**
Watchman/security	233 (7.8%)	213 (9.9%)	20 (2.4%)	**<0.001**
Student	211 (7.0%)	176 (8.1%)	35 (4.2%)	**<0.001**
Fishing	182 (6.1%)	137 (6.3%)	45 (5.4%)	0.31
Public servant/NGO	131 (4.4%)	97 (4.5%)	34 (4.0%)	0.62
Tourism	96 (3.2%)	67 (3.1%)	29 (3.5%)	1.00
Food service	95 (3.2%)	70 (3.2%)	25 (3.0%)	0.75
Construction	48 (1.6%)	34 (1.6%)	14 (1.7%)	1.00
Other	487 (16.2%)	381 (17.6%)	106 (12.6%)	**<0.001**
Child	830	528	302	
Missing	43	30	13	

*Percentages are based on totals minus children and those missing occupation. Only occupations with >1% frequency are shown.

Table 1. Select demographic characteristics of Zanzibari confirmed malaria cases (overall and by self-reported recent travel to the mainland), May 2022 to December 2023. The table includes self-reported sex, age, and occupation of Zanzibari cases. Chi-square comparisons are included to assess the differences between travelers and non-travelers across these characteristics. Significant values ($p<0.05$) are highlighted in bold.

contrast, only 26% (103/389) of ferry travelers returning home to Zanzibar reported spending more than 14 nights away (Supplementary Figure 2). These long-term travelers were more likely to have visited mainland regions considered to be at high or moderate risk for malaria (Table 2). Visiting family was the leading reason for travel among both long- and short-term travelers.

	Total (N=983)	Short-term (≤14 nights) (N=472)	Long-term (>14 nights) (N=511)	P-value
Malaria risk of region visited				
Very low	27 (2.9%)	15 (3.4%)	12 (2.4%)	**0.003**
Low	252 (26.7%)	145 (32.5%)	107 (21.5%)	
Moderate	398 (42.2%)	183 (41.0%)	215 (43.2%)	
High	267 (28.3%)	103 (23.1%)	164 (32.9%)	
Missing	39	26	13	
Reason for travel				
Visiting family	546 (58.9%)	250 (56.3%)	296 (61.3%)	0.1
Work	224 (24.2%)	125 (28.2%)	99 (20.5%)	
Other	126 (13.6%)	51 (11.5%)	75 (15.5%)	
Vacation	31 (3.3%)	18 (4.1%)	13 (2.7%)	
Missing	56	28	28	

Table 2. Malaria risk of region visited and self-reported reason for travel for Zanzibar confirmed malaria cases who reported recent travel to the mainland, 2022-2023. Chi-square tests were used to assess the association between travel duration and malaria prevalence. Malaria risk data is sourced from the 2021-2025 Tanzania National Malaria Strategic Plan. Travelers missing data on duration of travel are excluded from this table.

A sizable proportion of Zanzibar malaria cases were found in those with strong ties to the mainland. Among all Unguja malaria cases surveyed, 15% (600/3,875) of all cases and 28% (328/1,115) of travel-associated cases reported their primary residence to be on the mainland. Almost two-thirds (372/600, 62%) of mainland cases reported having resided less than 6 months on Zanzibar; 55% (328/600) reported visiting the mainland within the past month (Supplementary Table 3). Compared to Zanzibaris with malaria, mainland cases were more likely to report farming as their primary occupation (22% of mainlanders vs. 15% of Zanzibaris, $p<0.01$), especially among those who had resided in Zanzibar for less than 6 months (23%) or recently traveled to the mainland (29%).

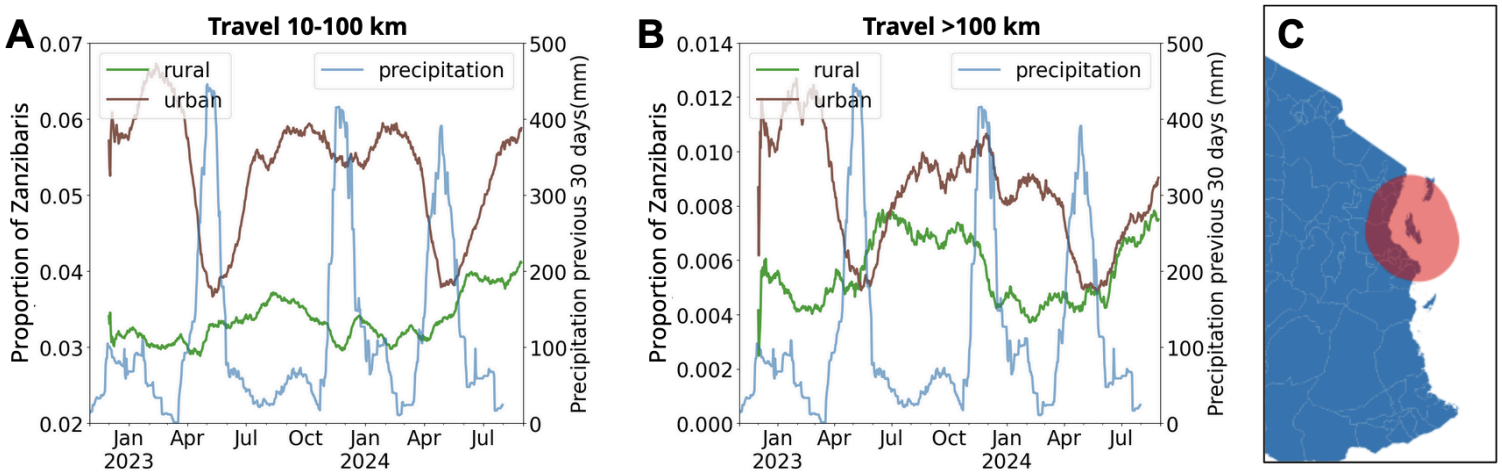

Figure 2. Proportion of Zanzibaris traveling (A) medium distances (10–100 km) or (B) long distances (>100 km) from their home district (classified as rural or urban), plotted alongside cumulative precipitation over the previous 30 days from 2023 to 2024. Urban districts include Mjini and Magharibi; rural districts include Kaskazini A & B, Kusini, and Kati. Left y-axes show the proportion of Zanzibaris traveling while the right y-axes show precipitation in mm. Travel estimates are based on anonymized location data from Facebook users in Unguja with location services enabled. (C) Map showing a 100-km radius around Unguja (shaded in red), encompassing common medium-distance destinations such as Dar es Salaam and coastal parts of Tanga and Pwani regions.

Rainfall effects on mobility and malaria in Zanzibar

Imported malaria cases appeared to peak outside of the rainy season months in Zanzibar (March-May and October-December) during our study years (Supplementary Figure 3). One reason for this may be a negative effect of rainfall on human mobility that drives travel-related malaria exposure. Based on movement distribution

data from December 2022 to August 2024 totaling 107,683 daily observations, 3-7% of Zanzibari Facebook users traveled medium distances (10-100km) on a monthly basis (Figure 2A). This distance includes movement between districts within Zanzibar or to nearby coastal cities on the mainland, such as Dar es Salaam. An even smaller fraction, only 0.2-1.2% of Facebook users in Zanzibar, traveled 100km or more on a monthly basis (Figure 2C). Both medium- and long-distance travel decreased during the long rainy season (March-May), especially from urban districts, where travel generally surpassed that in rural districts. Less substantial dips in both types of travel are also observed during the short rainy season (October-December). Overall, both long-and medium-distance travel was lower on days when the previous 30 days of accumulated rainfall surpassed 100mm (p<0.01 for both comparisons).

Another reason that imported malaria cases in Zanzibar may peak outside the rainy season is the rainfall patterns of mainland Tanzania differ from that in Zanzibar. Imported malaria case counts were associated with rainfall in the mainland regions visited, with a 6% increase in cases per inch increase in rainfall (IRR: 1.06, 95% CI: 1.03, 1.08). Meanwhile, non-travel-associated malaria cases on Zanzibar were associated with recent rainfall in Zanzibar, with a 9% increase in cases per inch increase in rainfall (IRR: 1.10, 95% CI: 1.06, 1.15) (Figure 3).

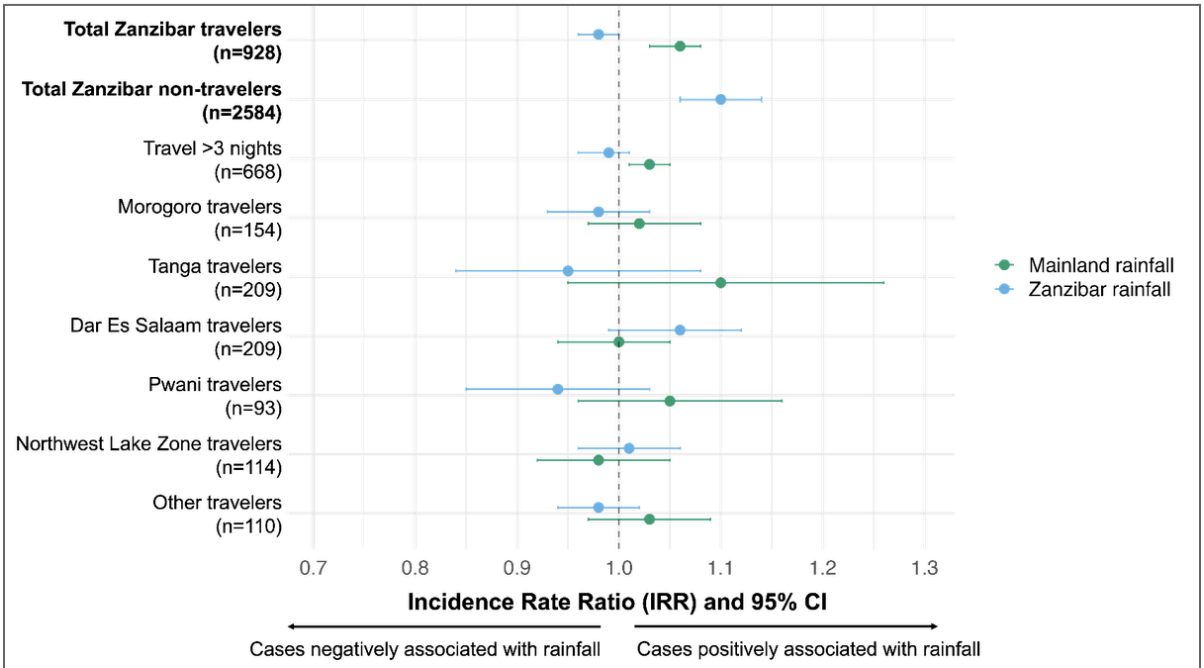

Figure 3. Association between Zanzibar malaria cases and regional rainfall. The results of negative binomial models assessing the association between malaria case counts and regional rainfall in Zanzibar and mainland Tanzania are presented. A 2-week lag before clinic visit date was included for each case, then cumulative rainfall for the prior 4 weeks was used. Cases were grouped by the region visited by travelers, and the models examined the relationship between case counts and the rainfall of the specific region visited. Each point represents the incidence rate ratio (IRR) and the corresponding 95% confidence interval (CI). Associations with mainland rainfall are in green, while associations with Zanzibar rainfall are in blue. Overall Zanzibar travelers and non-travelers are presented, as well as key sub-groups: travelers spending greater than 3 nights at their destination, and travelers visiting common destinations.

Mainland-Zanzibar travel patterns

Meta DFG Colocation data and ferry traveler survey data differed in their depiction of human movement between mainland Tanzania and Zanzibar (Figure 4). Colocation data, which depicts population mixing among mobile phone owners with Facebook location services turned on, measured 18,651 weekly colocation rates between a district in Unguja and another district in Tanzania from December 2022 to September 2024. Regions along the eastern coast and northeast border of Tanzania, including Dar es Salaam, Tanga, Kilimanjaro, Pwani, and Arusha, were the top mainland regions exhibiting interactions with Zanzibaris (Figure 4A). In terms of interactions with individual districts within Unguja, even though the main ferry terminal on the mainland is in Dar es Salaam, the top-ranking mainland-Unguja colocation district pairs were Pangani-Mjini, Mwanga-Kati, and Pangani-Kazkazini A (Supplementary Figure 4). Mwanga, in Kilimanjaro, is in a low malaria risk region. However, Pangani is a fishing port in Tanga where ferries and boats can directly travel to Zanzibar City (Mjini)

as well as to official and unofficial ports in Kazkazini A. Colocation interactions did not differ in rainy compared to dry season months (Supplementary Figure 5).

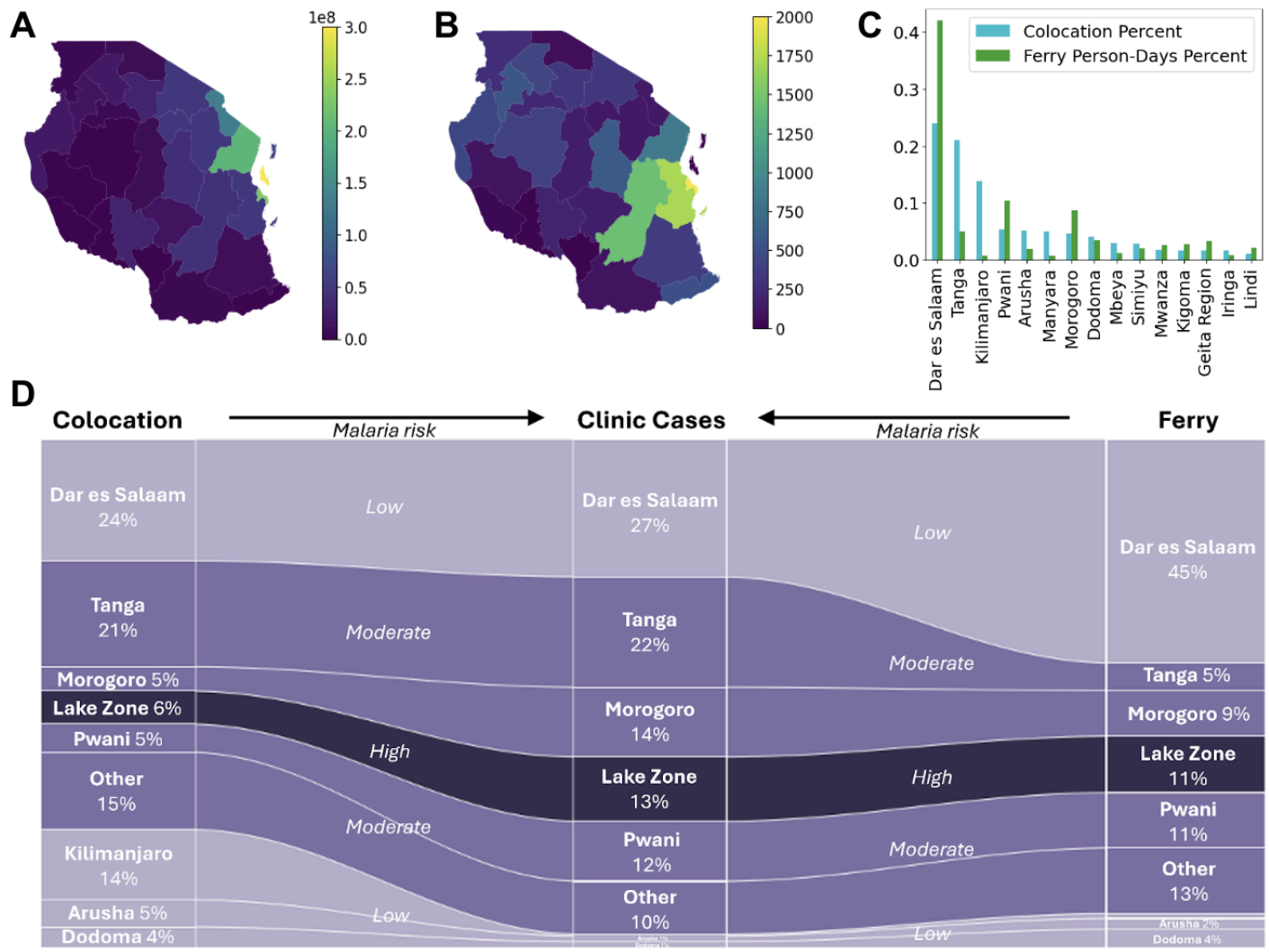

Figure 4. Estimation of human mobility between Unguja and mainland Tanzania. (A) Weighted colocation between Unguja and mainland Tanzania, aggregated between December 2022 and September 2024. Colocation represents the probability that individuals from these regions are within a small distance of one another, weighted by population. **(B)** Origins and travel destinations of ferry passengers traveling from Dar es Salaam to Unguja in August-September and November-December 2024, weighted by the length of travel (up to 28 days). **(C)** Comparison of the percent contribution of regions to travel between the mainland and Unguja, according to both the colocation data and ferry survey data. **(D)** Relative proportions of Zanzibar travelers captured through colocation data (left) and ferry surveys (right), compared to travel-associated malaria clinic cases (middle). Colors represent regional malaria risk, with darker shades indicating higher risk. Depicted risk is an average of region-level malaria risk strata (from the 2021-2025 Tanzania National Malaria Strategic Plan), weighted by population. Note that travel to Kilimanjaro is not represented for clinic cases or ferry travelers, as it accounts for less than 1% of travel volume.

Unlike colocation data, ferry survey data provides directionality of travel. Among 1,184 travelers screened at the Unguja-bound ferry terminal in Dar es Salaam between August-September and November-December 2024, two-thirds were mainlanders traveling to Zanzibar (n=795, 67%) while one-third were Zanzibaris returning home (n=389, 33%). Top mainland origins/travel destinations, weighted by duration of travel capped at 28 days, were Dar es Salaam (7189, 43%), Pwani (1752, 10%), Morogoro (1437, 8.6%), Tanga (850, 5.1%), and Dodoma (579, 3.5%), where the total person-travel days among all travelers was 16,769 (Figure 4B). A greater proportion of mainlanders vs. Zanzibaris were traveling from Morogoro, Tanga, Mtwara, and Geita, while a greater proportion of Zanzibaris were returning from Pwani and Dodoma (Supplementary Figure 6).

Overall, the colocation data highlights population mixing in coastal and northern regions, whereas ferry surveys show travel arriving to Zanzibar from coastal as well as more interior regions. (Figure 4C).

Linking human mobility to malaria importation

Looking at how well the colocation and ferry data predict the origin of malaria cases in Unguja highlights the role of malaria endemicity and modes of travel. Travel to mainland regions with the lowest malaria endemicity (Kilimanjaro, Arusha) does not translate to malaria cases while travel to regions with high malaria risk (Lake zone) is overrepresented in the clinic cases, relative to the colocation-derived population mixing, and to a lesser degree, importation on the ferry (Figure 4D). The ferry data better reflects travel-related malaria from the coastal Pwani and neighboring Morogoro region. However, travel from Dar es Salaam is substantially overrepresented in the ferry data compared to the proportion of clinic cases reporting travel from Dar es Salaam (45% ferry vs. 27% clinic). Also, at-risk travel to Tanga appears to be underestimated by the ferry data (5% ferry vs. 22% clinic). The overall colocation data better depicts at-risk travel from Tanga; however, imported cases in the northern part of Unguja (Kazkazini A&B districts) associated with travel to Tanga are still substantially underestimated in the colocation data (Supplementary Figure 7). Compared to mainlanders on the ferry, there were fewer Zanzibaris visiting the Lake zone and Morogoro; however, more of this travel appeared to translate into imported malaria cases from these regions (Supplementary Figure 8).

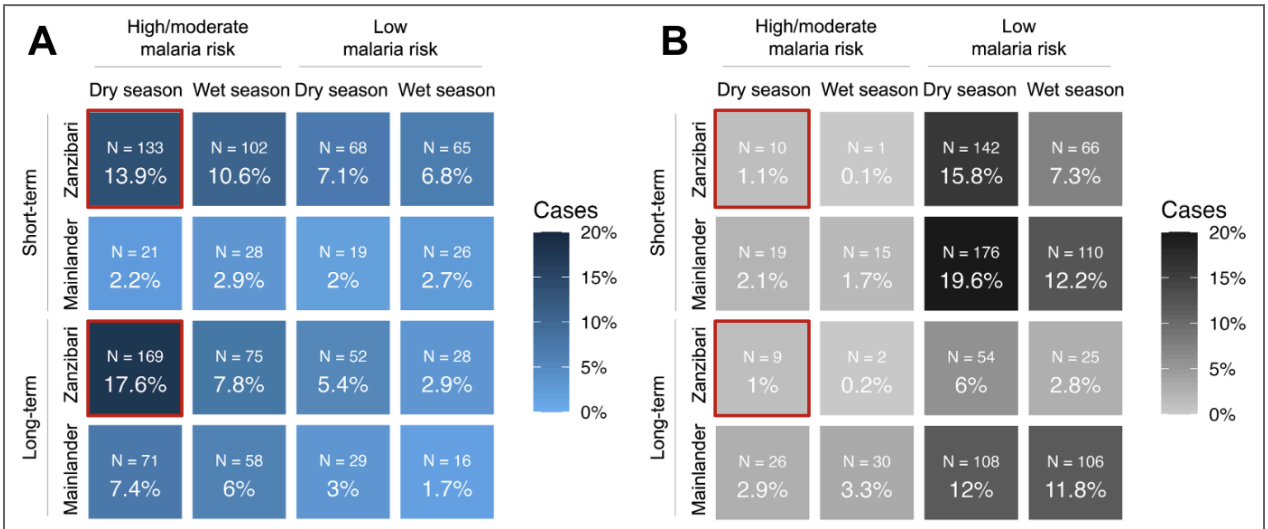

Figure 5. Proportions of travelers by key demographic and travel-related factors. The heat maps display the proportions of (A) Zanzibari malaria cases who reported recent travel to the mainland and (B) travelers at the outbound Dar es Salaam ferry terminal. Both heat maps are categorized by four factors: malaria transmission risk of the mainland district visited, Zanzibar season during travel (wet/dry), duration of travel (short/long; long defined as greater than 14 nights at the destination), and self-reported home residence (Mainlander vs. Zanzibari). Each cell represents the percentage of total travelers corresponding to specific combinations of these factors. Target populations of interest are marked in red.

Overall, taking into account travel duration, primary residence (mainland vs. Zanzibar), seasonality of travel (wet vs. dry), and malaria risk of travel destination (moderate/high vs. low), the highest proportion of travel-related malaria cases was seen in Zanzibari travelers, both long- and short-term, who reported travel to mainland districts with high/moderate malaria risk in the dry season (Figure 5). Among surveyed ferry travelers, only 2.1% (19/899) fell into this high-risk category, despite accounting for 31% (302/960) of imported malaria cases.

DISCUSSION

Human movement between Zanzibar and mainland Tanzania will likely continue to increase, keeping Zanzibar susceptible to malaria importation. This study describes imported malaria cases to Unguja in 2022-2023 and links these case data to trends in human mobility and rainfall seasonality to understand the drivers of malaria importation that can inform future intervention. Our data confirm that a few mainland regions disproportionately contribute to imported malaria to Zanzibar due to their higher malaria endemicity and connectivity to Unguja. In particular, Tanga, Pwani, Morogoro, and the Lake Zone contribute disproportionately. Importantly, human mobility data, especially those from the Meta DFG platform, approximate this volume of at-risk travel relatively well. As might be expected, traveling for longer duration, often to visit family in these regions, and bringing younger family members, poses greater risk.

Another key population at risk for malaria in Zanzibar are young men migrating from the mainland to work and farm in Zanzibar who maintain ties and travel back to the mainland. Mobile and migrant populations present challenges to malaria control due to their diverse movement patterns and heightened exposure to malaria vectors, often coupled with limited access to interventions [24–26]. Malaria outbreaks in urban districts in Unguja in 2023 were linked to night watchmen/police, construction workers, and farmers, occupations commonly reported by mainlanders we surveyed (Supplementary Table 3) [27,28]. While research conducted 15 years ago estimated that Zanzibari residents traveling to malaria endemic regions contributed up to 15 times more imported cases than infected mainland visitors [9], this pattern is likely shifting as more mainland residents travel to Zanzibar over time [11]. Zanzibari residents still compose the bulk of imported cases, but it is plausible that mainlanders, who travel to regions of higher malaria risk for longer periods of time (Supplementary Figure 6), do not seek care at the same frequency, resulting in fewer passively detected cases, yet contribute to local transmission via chronic asymptomatic carriage [29,30].

The seasonality of at-risk travel is likely complex. Meta movement distribution data showed a negative association between local rainfall and travel, especially from urban districts where many travelers reside. However, colocation data did not show seasonal shifts in the patterns of interaction between mainland regions and Unguja. Disparate rainfall patterns at source/destination regions likely drive exposure to malaria and the timing of imported cases. These findings may help explain previously observed patterns, including increased malaria risk associated with travel during the dry season (July-September) [10], and a 12-13 week lag in cross-correlation analysis of weekly precipitation on Zanzibar and weekly reported index cases [3].

Our findings support a strategy targeting high-risk travelers for preventive interventions to reduce malaria importation [31–35]. In a 2017-18 study using reactive case detection data, travelers to regions of high malaria endemicity contributed to 77% of all travel-related infections. Our health facility data similarly highlights the outsized contribution of travel to more endemic areas. Also, although mainlanders outnumbered Zanzibari travelers 2.2 to 1 in our surveys on the ferry, Zanzibari travelers account for more imported malaria cases (2.6 to 1) (Supplementary Figure 7). Targeting Zanzibari travelers traveling to moderate/high-risk malaria regions in the dry season months could mean intervening on <5% of ferry travelers while potentially preventing up to one-third of imported malaria cases (Figure 5). This could be presumptive treatment or prophylaxis at ports of departure or entry [25,36].

Prior modeling work suggests that border post interventions are most effective in near-elimination settings like Zanzibar, especially when targeting major travel entry points [37]. Our data highlight Dar es Salaam as a primary travel hub and destination between Unguja and mainland Tanzania. However, we also observed substantial travel and malaria importation from Tanga, likely arriving via vessels to official and unofficial ports in Kaskazini A [11]. Thus, digital mobility data can highlight populations underrepresented using traditional survey methods that would need to be considered in any proposed intervention [9,37].

Our study has some key limitations. First, imported cases were categorized based on travel within the previous 28 days, but residual local transmission may have led to some of these cases being acquired locally, especially if travel was limited to Dar es Salaam. Second, we lacked a control group of travelers without malaria to be able to directly assess travel factors associated with malaria infection. Instead we leveraged ferry travel and digital mobility data to compare overall travel patterns to those of travel-associated malaria cases. Reassuringly, Fakih et al., using reactive case detection data to compare qPCR-positive vs. negative travelers, generated findings that mirror and complement ours [10]. Third, we are unable to quantify bias introduced by use of Meta DFG data [38]. Meta does not release numbers of users; all data are provided as proportions. Thus, we cannot speculate about the representativeness of the sample to the general Zanzibari population, or attempt to correct for potential biases. However, social media uptake is highest in young adults, the major malaria risk group in Zanzibar [15]. Despite potential for bias, we are encouraged that colocation data approximated the volume of at-risk travel relatively well and provided more fine-scale spatial data compared to mobile phone coverage, which can comprise a variety of malaria risk regions [8].

In summary, malaria importation to Zanzibar is driven by high-risk travel from a few mainland regions, influenced by seasonal and occupational mobility. Targeted interventions informed by both mobility data and identified risk groups may offer an effective strategy for reducing importation.

Funding: This work was supported by by the National Institutes for Allergy and Infectious Diseases at the National Institutes of Health (R01AI155730 to JTL, JJJ, and BEN; K24AI134990 to JJJ) and the RTI University Scholars Program (to JTL).

Acknowledgements: We thank the study participants who donated their time and the health facility staff who collected samples for the study. We thank the ZAMEP district malaria surveillance officers who were instrumental to the successful implementation of the study.

Conflict of Interest: Authors have no competing interests to declare.

Author Contributions: Conception and design: JTL, JJJ, VG, BEN, RR, AB, ME, DB; Data acquisition, analysis, and interpretation: JGM, KD, VG, MA, WH, BM, BBC, DM, AZ, MN, RK, SJS, JTL; Drafting manuscript: JGM, KDM, JTL, RR; Revision and final approval: All authors; Accountability: JGM, KD, BEN, JJJ, JTL.

Data Availability: Data available upon request.

REFERENCES

1. Björkman A, Shakely D, Ali AS, et al. From high to low malaria transmission in Zanzibar-challenges and opportunities to achieve elimination. BMC Med. **2019**; 17(1):14.

2. Kessy SA, Tibenderana JR. Zanzibar's malaria elimination efforts: progress, challenges, and lessons. Lancet. Elsevier BV; **2023**; 402(10404):774.

3. Bisanzio D, Lalji S, Abbas FB, et al. Spatiotemporal dynamics of malaria in Zanzibar, 2015-2020. BMJ Glob Health [Internet]. **2023**; 8(1). Available from: http://dx.doi.org/10.1136/bmjgh-2022-009566

4. Mkali HR, Lalji SM, Al-Mafazy A-W, et al. How real-time case-based malaria surveillance helps Zanzibar get a step closer to malaria elimination: Description of operational platform and resources. Glob Health Sci Pract. Johns Hopkins School Bloomberg School of Public Health, Center for Communication Programs; **2023**; 11(5):e2200522.

5. Ali MH, Kitau J, Ali AS, et al. Malaria elimination in Zanzibar: where next? Pan Afr Med J. **2023**; 45(Suppl 1):7.

6. National Malaria Strategic Plan (NMSP) of Tanzania: 2021 - 2025 [Internet]. MESA. 2024 [cited 2024 Nov 18]. Available from: https://mesamalaria.org/resource-hub/national-malaria-startegic-plan-nmsp-of-tanzania-2021-2025/

7. Morgan AP, Brazeau NF, Ngasala B, et al. Falciparum malaria from coastal Tanzania and Zanzibar remains highly connected despite effective control efforts on the archipelago. Malar J. **2020**; 19(1):47.

8. Tatem AJ, Qiu Y, Smith DL, Sabot O, Ali AS, Moonen B. The use of mobile phone data for the estimation of the travel patterns and imported Plasmodium falciparum rates among Zanzibar residents [Internet]. Malaria Journal. 2009. Available from: http://dx.doi.org/10.1186/1475-2875-8-287

9. Le Menach A, Tatem AJ, Cohen JM, et al. Travel risk, malaria importation and malaria transmission in Zanzibar. Sci Rep. **2011**; 1:93.

10. Fakih BS, Holzschuh A, Ross A, et al. Risk of imported malaria infections in Zanzibar: a cross-sectional study. Infect Dis Poverty. **2023**; 12(1):80.

11. Maritime Transport Profile [Internet]. WIOMSA. 2024 [cited 2025 May 14]. Available from: https://www.wiomsa.org/publications/maritime-transport-profile/

12. Wesolowski A, Eagle N, Tatem AJ, et al. Quantifying the impact of human mobility on malaria. Science. **2012**; 338(6104):267–270.

13. Kraemer MUG, Yang C-H, Gutierrez B, et al. The effect of human mobility and control measures on the COVID-19 epidemic in China. Science. **2020**; 368(6490):493–497.

14. Pindolia DK, Garcia AJ, Wesolowski A, et al. Human movement data for malaria control and elimination strategic planning. Malar J. **2012**; 11:205.

15. Haji HA. Determinants of mobile phone usage among young adults in Zanzibar. East Afr j inf technol. East African Nature and Science Organization; **2024**; 7(1):400–411.

16. Iyer S, Karrer B, Citron DT, et al. Large-scale measurement of aggregate human colocation patterns for epidemiological modeling. Epidemics. Elsevier BV; **2023**; 42(100663):100663.

17. Connelly SV, Muller JG, Ali M, et al. Artemisinin partial resistance mutations in Zanzibar and Tanzania suggest regional spread and African origins, 2023 [Internet]. medRxiv. 2025 [cited 2025 Apr 15]. p. 2025.03.22.25323829. Available from:

https://www.medrxiv.org/content/10.1101/2025.03.22.25323829v1.abstract

18. GADM [Internet]. [cited 2025 Apr 20]. Available from: https://gadm.org/

19. Census Information Dissemination Platform [Internet]. [cited 2025 May 4]. Available from: https://sensa.nbs.go.tz/dissemination/publications

20. Funk C, Peterson P, Landsfeld M, et al. The climate hazards infrared precipitation with stations--a new environmental record for monitoring extremes. Sci Data. Springer Science and Business Media LLC; **2015**; 2(1):150066.

21. Gorelick N, Hancher M, Dixon M, Ilyushchenko S, Thau D, Moore R. Google Earth Engine: Planetary-scale geospatial analysis for everyone. Remote Sens Environ. Elsevier BV; **2017**; 202:18–27.

22. Zheng J-X, Lu S-N, Li Q, et al. Deciphering the climate-malaria nexus: A machine learning approach in rural southeastern Tanzania. Public Health. Elsevier BV; **2024**; 238:124–130.

23. TIC | Lake Zone [Internet]. [cited 2025 Apr 15]. Available from: https://www.tic.go.tz/pages/lake-zone

24. Adams MW, Sutherland EG, Eckert EL, Saalim K, Reithinger R. Leaving no one behind: targeting mobile and migrant populations with health interventions for disease elimination-a descriptive systematic review. BMC Med. **2022**; 20(1):172.

25. Jacobson JO, Cueto C, Smith JL, Hwang J, Gosling R, Bennett A. Surveillance and response for high-risk populations: what can malaria elimination programmes learn from the experience of HIV? Malar J. Springer Science and Business Media LLC; **2017**; 16(1):33.

26. Peeters Grietens K, Gryseels C, Dierickx S, et al. Characterizing types of human mobility to inform differential and targeted malaria elimination strategies in northeast Cambodia. Sci Rep. Springer Science and Business Media LLC; **2015**; 5(1):16837.

27. ASTMH-2022-Annual-Meeting-Program-Book_1.pdf. Available from: https://www.astmh.org/getmedia/f6828558-6193-4cb3-80e2-c8be6aa1026f/ASTMH-2022-Annual-Meeting-Program-Book_1.pdf

28. Goel V, Hassan W, Murphy C, et al. Understanding the epidemiology of malaria in Zanzibar through molecular and serological analysis of samples collected during reactive case detection [Internet]. medRxiv. 2025 [cited 2025 May 31]. p. 2025.05.20.25328026. Available from: https://www.medrxiv.org/content/10.1101/2025.05.20.25328026v1.abstract

29. Sumner KM, Freedman E, Abel L, et al. Genotyping cognate Plasmodium falciparum in humans and mosquitoes to estimate onward transmission of asymptomatic infections. Nat Commun. **2021**; 12(1):909.

30. Barry A, Bradley J, Stone W, et al. Higher gametocyte production and mosquito infectivity in chronic compared to incident Plasmodium falciparum infections. Nat Commun. **2021**; 12(1):2443.

31. Bradley J, Monti F, Rehman AM, et al. Infection importation: a key challenge to malaria elimination on Bioko Island, Equatorial Guinea. Malar J. Springer Nature; **2015**; 14(1):46.

32. Galappaththy GNL, Fernando SD, Abeyasinghe RR. Imported malaria: a possible threat to the elimination of malaria from Sri Lanka? Trop Med Int Health. Wiley; **2013**; 18(6):761–768.

33. Raman J, Gast L, Balawanth R, et al. High levels of imported asymptomatic malaria but limited local transmission in KwaZulu-Natal, a South African malaria-endemic province nearing malaria elimination. Malar J. Springer Science and Business Media LLC; **2020**; 19(1):152.

34. Khadka A, Perales NA, Wei DJ, et al. Malaria control across borders: quasi-experimental evidence from

the Trans-Kunene malaria initiative (TKMI). Malar J. Malar J; **2018**; 17(1):224.

35. Haileselassie W, Ejigu A, Alemu T, et al. International border malaria transmission in the Ethiopian district of Lare, Gambella region: implications for malaria spread into South Sudan. Malar J. Springer Science and Business Media LLC; **2023**; 22(1):64.

36. Sturrock HJW, Hsiang MS, Cohen JM, et al. Targeting asymptomatic malaria infections: active surveillance in control and elimination. PLoS Med. Public Library of Science (PLoS); **2013**; 10(6):e1001467.

37. Topazian HM, Charles GD, Schmit N, et al. Estimating the potential impact of surveillance test-and-treat posts to reduce malaria in border regions in sub-Saharan Africa: a modelling study. Malar J. BioMed Central; **2025**; 24(1):127.

38. Gallotti R, Maniscalco D, Barthelemy M, De Domenico M. Distorted insights from human mobility data. Commun Phys. Springer Science and Business Media LLC; **2024**; 7(1):1–10.