Augmenting electronic health record data with social and environmental determinant of health measures to understand regional factors associated with asthma exacerbations

Alana Schreibman[1], Kimberly Lactaoen[1], Jaehyun Joo[1], Patrick K. Gleeson[2], Gary E. Weissman[1,2], Andrea J. Apter[2], Rebecca A. Hubbard[3], Blanca E. Himes[1]

[1] Department of Biostatistics, Epidemiology and Informatics, Perelman School of Medicine, University of Pennsylvania, Philadelphia, PA 19104

[2] Division of Pulmonary, Allergy and Critical Care Medicine, Perelman School of Medicine, University of Pennsylvania, Philadelphia, PA 19104

[3] Department of Biostatistics, School of Public Health, Brown University, Providence, RI 02912

Corresponding author:

Blanca E Himes, PhD

402 Blockley Hall

423 Guardian Drive

Philadelphia, PA 19104

Phone: (215) 573-3282

Email: bhimes@pennmedicine.upenn.edu

Abstract

Electronic health records (EHRs) provide rich data for diverse populations but often lack information on social and environmental determinants of health (SEDH) that are important for the study of complex conditions such as asthma, a chronic inflammatory lung disease. We integrated EHR data with seven SEDH datasets to conduct a retrospective cohort study of 6,656 adults with asthma. Using Penn Medicine encounter data from January 1, 2017 to December 31, 2020, we identified individual-level and spatially-varying factors associated with asthma exacerbations. Black race and prescription of an inhaled corticosteroid were strong risk factors for asthma exacerbations according to a logistic regression model of individual-level risk. A spatial generalized additive model (GAM) identified a hotspot of increased exacerbation risk (mean OR = 1.41, SD 0.14, $p < 0.001$), and inclusion of EHR-derived variables in the model attenuated the spatial variance in exacerbation odds by 34.0%, while additionally adjusting for the SEDH variables attenuated the spatial variance in exacerbation odds by 66.9%. Additional spatial GAMs adjusted one variable at a time revealed that neighborhood deprivation (OR = 1.05, 95% CI: 1.03, 1.07), Black race (OR = 1.66, 95% CI: 1.44, 1.91), and Medicaid health insurance (OR = 1.30, 95% CI: 1.15, 1.46) contributed most to the spatial variation in exacerbation odds. In spatial GAMs stratified by race, adjusting for neighborhood deprivation and health insurance type did not change the spatial distribution of exacerbation odds. Thus, while some EHR-derived and SEDH variables explained a large proportion of the spatial variance in asthma exacerbations across Philadelphia, a more detailed understanding of SEDH variables that vary by race is necessary to address asthma disparities. More broadly, our findings demonstrate how integration of information on SEDH with EHR data can improve understanding of the combination of risk factors that contribute to complex diseases.

Author summary

Electronic health records constitute an important source of data for understanding the health of large and diverse real-world populations, however, they do not routinely capture socioeconomic and environmental factors known to affect health outcomes. We show how electronic health record data can be augmented to include individual measures of air pollution exposures, neighborhood socioeconomic status, and the natural and built environment using patients' residential addresses to study asthma exacerbations, episodes of worsening disease that remain a major public health challenge in the United States. We found that on an individual patient-level, Black race and prescription of an inhaled corticosteroid were the factors most strongly associated with asthma exacerbations. In contrast, neighborhood deprivation, race, and health insurance type accounted for the most spatial variation in exacerbation risk across Philadelphia. Our findings provide insight into factors that contribute to asthma disparities in our region and present a framework for future efforts to expand the scope of electronic health record data.

Introduction

Electronic health records (EHRs) are a source of rich patient-level data for large and diverse populations that can be used for research due to their widespread availability [1]. However, EHR data often contain incomplete or low-quality measures of social and environmental determinants of health (SEDH), limiting their utility for the study of complex diseases [2]. Recent efforts to address this limitation have included developing methodologies to integrate external data on the physical, built, and social environment via linkage with patient addresses [3–5], with high-resolution geospatial datasets providing the closest estimate of individual exposures [6]. Integrated EHR and SEDH datasets can be used to understand both individual-level outcomes and patterns of risk across a spatial region, thereby providing insights for both precision medicine and precision public health efforts. Because many environmental exposures pose a greater risk to select groups of people, integrating external information on SEDH with EHR data is also helpful to address health disparities according to race, ethnicity, and socioeconomic status.

Asthma, a chronic disease that is characterized by inflammation and reversible narrowing of the airways, affects over 25 million people or approximately 8% of the United States population [7]. Racial and ethnic disparities in its morbidity and mortality are well known, and those living in poverty are also more likely to have asthma [7–11]. The clinical goals of asthma management are to control patients' symptoms and minimize long-term risk of lung function decline [12]. This includes preventing asthma exacerbations, episodes of worsening disease which require treatment with systemic steroids [13]. However, despite guideline-directed clinical management, asthma exacerbations remain common, contributing to asthma-related morbidity and mortality as well as higher health care costs and utilization [14,15]. Risk factors for asthma exacerbations in adults include female sex [16], obesity [17], current or past smoking [18],

comorbid allergic rhinitis or chronic obstructive pulmonary disease (COPD) [17,19], and a history of previous exacerbations [20]. Observational studies have also found independent associations between asthma exacerbations and exposure to particulate matter (PM), gaseous air pollutants, and to mixtures of pollutants such as traffic-related air pollution (TRAP) [21]. Similarly, associations between asthma exacerbations and living in poverty [22], substandard housing conditions, such as the presence of mold and pests [23,24], and neighborhood "greenness" [25,26] have been documented.

Because asthma exacerbations result from complex interactions among various biological, social, and environmental factors that vary across individuals and geographically, creating generalizable models of exacerbations remains an unachieved goal. Further, because in the United States there is a high correlation between minoritized race or ethnicity, poverty, and harmful environmental exposures, disentangling relationships among key variables is difficult [9,27]. Approaches that model many asthma-related variables in specific regions may lead to the identification of actionable strategies to reduce exacerbations locally, and using EHR data to create these models has the advantage of providing health information for the specific catchment region served by a given healthcare system. Few studies have linked EHRs with a diverse set of SEDH variables to study asthma exacerbations using patient-level data [28–30], and to our knowledge, none have used geospatial analysis techniques to understand the contribution of these factors to the spatial distribution of exacerbation risk. Here, we show how EHR data can be extended to include individualized measures of air pollution exposures, socioeconomic status indices, and measures of the natural and built environment to identify local factors associated with asthma exacerbation risk.

Methods

A retrospective cohort analysis was performed using de-identified EHR data from Penn Medicine, a large health system that serves the greater Philadelphia area, from encounters dated 1/1/2017-12/31/2020. An overview of our study design is shown in Fig 1.

Ethics statement

Our study was approved by the University of Pennsylvania Institutional Review Board (IRB) under protocol number 824789. Formal consent was not obtained, as a waiver of HIPAA Authorization was granted for the conduct of this research.

Study population

Patient-level encounter data was obtained for adults (i.e. age ≥ 18 years) who had at least one encounter with an International Classification of Diseases (ICD)-10 code for asthma (J45*) and who were prescribed a short-acting β_2-agonist (SABA) (S1 Table). The most recent residential address for each patient was obtained and geocoded using previously described methods [3]. Demographic, comorbidity, and medication data for encounters during the study period was extracted and used to compute several variables, hereafter referred to as "EHR-derived variables." These included: age at first encounter, sex, race, ethnicity, body mass index (BMI), health insurance type, smoking status, chronic obstructive pulmonary disease (COPD), allergic rhinitis, a modified Elixhauser score [31], inhaled corticosteroid (ICS) prescription, and years followed (defined as the number of years between first and last encounter). Additional details, including inclusion and exclusion criteria and definitions of the EHR-derived variables, are provided in S1 Text.

126 Outcome

127 Asthma exacerbations were defined as encounters with an oral corticosteroid (OCS) prescription
128 (S1 Table) and either 1) a primary asthma diagnosis code (ICD-10, J45*) for encounters with
129 primary diagnosis codes listed or 2) a nonprimary asthma ICD-10 code for encounters without a
130 primary diagnosis listed but only one or two ICD-10 codes listed. A count of exacerbations
131 during the study period was computed for each patient.

132

133 SEDH data

134 Seven external datasets were integrated with our EHR dataset via linkage with patient geocodes,
135 creating variables that are hereafter referred to as "SEDH variables." Additional details on data
136 processing are reported in S1 Text, and dataset sources and spatiotemporal dimensions are
137 summarized in S2 Table. All processed SEDH data is available in Sensor-based Analysis of
138 Pollution in the Philadelphia Region with Information on Neighborhoods and the Environment
139 (SAPPHIRINE), a web application that integrates spatially distributed high-resolution social and
140 environmental data in the greater Philadelphia region to facilitate the conduct of local health
141 studies [32].

142

143 *Air pollution exposures*

144 Average pollutant exposures were assigned to each patient using high-resolution (~1x1 km^2)
145 geophysical model estimates. 2017-2019 NO_2 estimates (in parts per billion by volume, or ppbv)
146 and 2017-2020 PM2.5 estimates (in $\mu g/m^3$) were downloaded from resources reported in Cooper
147 et al. and van Donkelaar et al., respectively, temporally averaged, and linked to the study cohort
148 using bilinear interpolation [33,34]. Exposure to other toxic airborne chemicals from point

149 sources was estimated using the EPA Toxics Release Inventory (TRI) [35]. Total toxic air release
150 exposure by patient was computed as the sum of toxic releases (in kilograms) over the study
151 period within a 1-km circular buffer of each patient's residential address. Exposure to air
152 pollution from mobile sources was estimated as the sum of the daily vehicle distance traveled
153 (DVDT), a metric computed using traffic data published by the Pennsylvania Department of
154 Transportation, within a 300-m circular buffer [36].
155
156 *Neighborhood socioeconomic environment*
157 Socioeconomic disadvantage for each person was summarized as the Area Deprivation Index
158 (ADI), a validated index computed for each Census block group based on several ACS variables
159 [37]. A higher ADI score indicates greater disadvantage. 2018 ADI data was extracted from the
160 Neighborhood Atlas and was assigned to each patient by block group [38].
161
162 *Built and natural environment*
163 Asthma-related housing code violation data (i.e. pests, water damage, and indoor air
164 contamination) was obtained from a Philadelphia Department of Licenses and Inspections
165 dataset reported by OpenDataPhilly (S3 Table) [39]. For each block group, the number of
166 violations during the study period per 100 people (based on the 2019 ACS population estimates)
167 was computed and assigned to each patient. Vegetation density was summarized as the
168 normalized difference vegetation index (NDVI), an index with values ranging from -1.0 to 1.0
169 where higher positive values represent higher vegetation density. NDVI was computed in Google
170 Earth Engine using surface reflectance images from the Landsat 8 satellite during the study
171 period and assigned to each patient as the mean value within a 300-m circular buffer [40].

172

173 Statistical analysis

174 Analyses were conducted in R 4.2 [41].

175

176 *Study area*

177 To minimize bias in our geospatial analyses introduced by uneven spatial density across the Penn
178 Medicine catchment area, we restricted our study region to spatial areas in which the geospatial
179 representativeness of our EHR cohort was adequate compared to the underlying population.
180 Following methods described in Xie et al. [42], we computed a spatial representation ratio
181 (SRR), defined as the ratio between the proportion of our EHR cohort living in each census
182 block group and the proportion of the Philadelphia population living in that block group, as
183 reported by the 2019 American Community Survey (ACS). We defined our study region as
184 contiguous census tracts (i.e. adjacent or separated by a non-residential area such as a park) with
185 a mean SRR of 0.5 or greater. Only patients who resided in this study region were included in
186 analyses.

187

188 *Modeling individual-level risk factors*

189 Chi-squared and Kruskal-Wallis rank sum tests were used in bivariate analyses to assess
190 associations between patient characteristics and asthma exacerbation level (i.e. 0, 1-2, 3-4, 5+)
191 during the study period, and to compare the characteristics of complete cases to individuals with
192 missing data. To identify patient-level factors associated with asthma exacerbations, we fit
193 logistic regression models with asthma exacerbations as a binary case-control (0 vs >0) outcome.
194 This approach was chosen to match the dichotomous outcome used in spatial analyses. Logistic

195 regression models were initially adjusted for EHR-derived variables only, and then adjusted for
196 both EHR-derived and SEDH variables (EHR & SEDH-adjusted). Years followed was included
197 as a covariate in both models to account for variation in the length of available follow-up across
198 patients. Model fit was assessed using the Akaike information criterion (AIC). We checked for
199 multicollinearity by computing Pearson's correlation coefficients between all EHR and SEDH
200 variables, while selecting White race and Private health insurance type as reference levels for the
201 two nominal categorical variables, and we computed variance inflation factors (VIF) for all
202 independent variables.
203
204 *Sensitivity analysis for individual-level risk factors*
205 We conducted sensitivity analyses of individual-level risk factors by fitting negative binomial
206 regression models with asthma exacerbations represented as a count outcome and comparing
207 results to those of logistic regression models. The negative binomial regression models were
208 adjusted first for EHR-derived variables only and then for EHR & SEDH variables, while
209 including years followed as an offset in each model.
210
211 *Modeling spatial risk factors*
212 To estimate local odds of exacerbation as a function of location, spatial generalized additive
213 models (GAMs) were fit with a binary case-control outcome (0 vs >0 exacerbations) on a grid of
214 points across the study region, using the R *MapGAM* package and previously described methods
215 (S1 Text) [3,43]. Maps of spatial effect predictions were created for the smoothed spatial term of
216 each model, where the spatial odds ratio (OR) at each point represented the ratio between the
217 odds of exacerbation at that point and the median odds across all points. First, a univariable

model adjusted only for years followed, hereafter referred to as "unadjusted model", was fit to identify hotspots and coldspots across the study region. Next, multivariable models adjusted for 1) only EHR-derived variables and 2) EHR & SEDH variables were compared to the unadjusted model by computing the mean and standard deviation (SD) of the spatial ORs at points within any overlapping hotspots, and by computing the percent difference between the variance in ORs across the full study region in the adjusted models and the unadjusted model. To understand the contribution of individual variables to the observed spatial effects, we fit additional models adjusted for each EHR-derived or SEDH variable one variable at a time (all models were also adjusted for years followed) and computed the percent difference between the variance in ORs in these models and the unadjusted model. Model fit was assessed using the AIC.

Stratified analysis

We conducted a stratified analysis to further evaluate the association between race and asthma exacerbations. Chi-square and Wilcoxon rank sum tests were used to assess bivariate relationships between race and other variables. To test whether any EHR or SEDH variables that were correlated with race influenced spatial patterns of asthma exacerbation risk independently of race, spatial GAMs adjusted one variable at a time were fit on each race stratum using the same approach described above. Before fitting the models, SRR selection was repeated for each stratum to account for the uneven geographic distribution of race across the initial study region.

Results

Following selection of patients based on inclusion/exclusion criteria and spatial filtering (S1 Fig), the retrospective study cohort consisted of 6,656 asthma patients, 2,329 of whom had one

241 or more exacerbations (Table 1), with residence in 249 census tracts in Philadelphia (S2 Fig).
242 The spatial distribution of all processed SEDH datasets within the study region is shown in S3
243 Fig. The EHR-derived variables years followed, age, race, BMI, health insurance type, smoking
244 status, COPD, allergic rhinitis, Elixhauser comorbidity score, and ICS, as well as the SEDH
245 variable ADI were the most significantly associated with exacerbations according to bivariate
246 analyses ($p < 0.001$) (Table 1). Patients with more exacerbations during the study period were
247 followed for more years, more likely to be aged 35-54, of Black race, or class 2 or class 3 obese,
248 and more likely to have Medicaid health insurance, a history of smoking, COPD, allergic rhinitis,
249 higher Elixhauser comorbidity scores, an ICS prescription, or live in neighborhoods with higher
250 ADI. The proportion of patients in the study cohort who were prescribed controller medications
251 including ICS, leukotriene modifiers, long-acting β_2-agonists (LABA), and biologic therapies
252 was positively associated with exacerbation count (S4 Table). Bivariate analyses comparing the
253 distribution of characteristics between the study cohort and patients excluded due to missing
254 EHR data found statistically significant differences in years followed, age, sex, health insurance
255 type, COPD, allergic rhinitis, Elixhauser comorbidity score, and ICS ($p < 0.001$) (S5 Table).
256 Based on Pearson's correlation coefficients, there were no strong correlations between
257 any EHR-derived or SEDH variables, except for NO_2 and PM2.5 ($\rho = 0.77$) (S4 Fig). Moderate
258 correlations ($|\rho| > 0.50$) were observed between age and Medicare health insurance, Black race
259 and ADI, and NO_2 and NDVI. Furthermore, adjusted generalized VIFs for all variables did not
260 exceed 2.00, suggesting that all variables could be included in multivariable models (S6 Table).
261
262 <u>Individual risk factors associated with asthma exacerbations</u>

263 ORs for the EHR-derived and SEDH variables included in the multivariable logistic regression
264 model are summarized in Table 2. The EHR-derived variables years followed, age 35-54, Black
265 race, and ICS had the strongest positive associations with having at least one exacerbation during
266 the study period ($p < 0.001$) (Table 2). These effects persisted after additionally adjusting for
267 SEDH variables, and of the SEDH variables in the logistic regression model, only NO_2 exposure
268 was positively associated with exacerbations ($p = 0.0059$). Inclusion of the SEDH variables did
269 not improve model fit as determined by AIC (8,320 for both the EHR-adjusted and EHR &
270 SEDH-adjusted models). Sensitivity analyses showed that the risk factors identified by logistic
271 and negative binomial regression models were mostly consistent, with Black race and ICS
272 prescription having the strongest effects between both models ($p < 10^{-4}$), and variables such as
273 Medicaid health insurance and Elixhauser comorbidity score of 1-9 having statistically
274 significant p-values in both models though smaller in the negative binomial regression ($p <$
275 0.001) than the logistic regression ($p < 0.05$) (S7 Table). However, the negative binomial
276 regression model did not identify statistically significant associations between asthma
277 exacerbations and age 35-54 or NO_2 exposure as did the logistic regression, although the
278 directions of effect were consistent in both models. In addition, the negative binomial regression
279 model identified an association with the SEDH variable housing code violations ($p = 0.045$) that
280 was not present in the logistic regression model.
281
282 <u>Spatial risk factors associated with exacerbations</u>
283 Maps of ORs across the study region for the unadjusted, EHR-adjusted, and EHR & SEDH-
284 adjusted spatial GAMs are shown in Fig 2. In the unadjusted model, the global test of the null
285 hypothesis that asthma exacerbations were not associated with geographic location was

286 significant ($p < 0.001$) (Fig 2A). Local tests identified a statistically significant hotspot of
287 exacerbations ($p < 0.01$) in West and South Philadelphia with a mean spatial OR of 1.41 (SD
288 0.14). In the model adjusted for EHR-derived variables (Fig 2B) the global test statistic remained
289 significant ($p < 0.001$). Local tests again identified a hotspot ($p < 0.01$) in West and South
290 Philadelphia which had a decreased mean spatial OR of 1.27 (SD 0.055). In this EHR-adjusted
291 model, the variance in spatial ORs across the study region was 34.0% lower than the variance of
292 the unadjusted model (S5 Fig). In the model adjusted for both EHR-derived and SEDH variables,
293 the global test statistic remained significant ($p < 0.001$, Fig 2C) and local tests identified a
294 hotspot ($p < 0.01$) in West Philadelphia that overlapped geographically with the one in the other
295 models, although of a smaller area and with a smaller mean spatial OR of 1.24 (SD 0.042)
296 compared to the EHR-adjusted model. The variance in spatial ORs in the EHR & SEDH-
297 adjusted model was strongly attenuated (66.9% lower than that of the unadjusted model),
298 suggesting that these variables partially explained the spatial correlation of exacerbations (S5
299 Fig). The ORs for the other terms included in the spatial GAMs (i.e., the EHR-derived and
300 SEDH variables) are summarized in Table 3. All variables (i.e., years followed, age 35-54, Black
301 race, class 3 obesity, Medicaid health insurance, Elixhauser score 1-9, ICS) that were significant
302 in the multivariable logistic regression models (Table 2) were also significant in the spatial
303 GAMs (Table 3), except for NO_2 exposure, which was significant in the logistic regression
304 model but not in the spatial GAM.

305 In the spatial GAM models adjusted one variable at a time, ADI, race, and health
306 insurance type most strongly attenuated the variation in spatial ORs (Fig 3), individually
307 accounting for 55.2%, 38.5%, and 26.5%, respectively, of the variation in the unadjusted model
308 (S5 Fig). In these models, each variable was positively associated with exacerbations ($p <$

309 0.001): ADI with OR = 1.05 (95% CI: 1.03, 1.07); Black race with OR = 1.66 (95% CI: 1.44,
310 1.91); and Medicaid health insurance with OR = 1.30 (95% CI: 1.15, 1.46) (S8 Table). The
311 spatial distribution of these variables followed similar patterns: high ADI and high density of
312 Black patients and patients with Medicaid insurance cooccurred in West, North, and South
313 Philadelphia (Fig 3). No other EHR (S6 Fig) or SEDH (S7 Fig) variable attenuated the hotspot
314 area or its effect size, however, adjustment for NO_2 levels resulted in an expansion of a coldspot
315 area (S7A Fig).
316
317 Stratified analysis by race
318 Bivariate analysis comparing the distribution of all EHR and SEDH characteristics between
319 patients of Black and White race found statistically significant differences for all variables except
320 ethnicity and ICS (Table 4). Given that ADI, race, and health insurance type had the strongest
321 relationship with asthma exacerbations in spatial analyses, and their spatial distributions were
322 similar, we performed stratified spatial analyses by race to determine whether ADI and health
323 insurance status remained significantly associated with asthma exacerbations within race-
324 stratified groups. After applying SRR inclusion criteria in strata according to race, an additional
325 265 Black patients were excluded from the stratified spatial analysis, resulting in a sample size of
326 4,363 patients (Fig 4A). The unadjusted spatial GAM for patients of Black race had a significant
327 global test statistic ($p < 0.001$) and local tests identified hotspots in West and South Philadelphia
328 consistent with results of the full cohort (Fig 4B). In contrast to spatial analyses in the full
329 cohort, adjusting for ADI and health insurance separately for Black patients did not attenuate the
330 spatial variance in ORs, instead increasing the variance by 4.70% and 2.79%, respectively,
331 compared to the unadjusted model (Fig 4C and 4D). In patients of White race, 73 additional

332 patients were removed after applying SRR inclusion criteria, resulting in 1,383 patients included
333 in the spatial model for which the global test statistic was no longer significant (p = 0.098, S8
334 Fig).
335
336 **Discussion**
337 Our analysis of individual-level risk factors found that Black race and ICS prescription had the
338 strongest positive associations with asthma exacerbations, as determined by individual-level
339 logistic regression and spatial GAM models. In our cohort of Penn Medicine asthma patients,
340 66% with no exacerbations were Black compared to 83% with 5+ exacerbations, consistent with
341 known racial disparities in asthma and observations in past Penn Medicine cohorts [44,45]. With
342 regard to the observed association between exacerbations and ICS prescription, international
343 asthma management guidelines underwent a major shift in 2019, recommending ICS as part of
344 the first-line treatment for all asthma patients [46]. This shift was not reflected in our cohort,
345 with only 76.0% of patients prescribed ICS. We observed exacerbations in patients in our cohort
346 regardless of whether they had an ICS prescription, however, the strong association between ICS
347 and exacerbations suggests that patients with more severe asthma were prescribed ICS more
348 frequently than those with milder asthma. Our sensitivity analysis found that logistic regression
349 identified positive associations between age 35-54 and NO_2 exposure that were not observed in a
350 negative binomial regression model, suggesting that these factors were associated with risk of
351 having at least one exacerbation compared to none, but not with having a higher count of
352 exacerbations.
353 Our spatial analysis of patient-level data revealed several important insights. First, we
354 observed that asthma exacerbation risk across Philadelphia was spatially correlated and

355 identified a hotspot with 41% higher odds of exacerbation compared to the median across the
356 study region. This finding is consistent with the results of community-based pediatric asthma
357 screening in Philadelphia, which have found that local asthma prevalence can vary significantly
358 from regional or national estimates [47]. Our findings are also consistent with studies that have
359 assessed spatial heterogeneity of pediatric and adult asthma data in other United States
360 metropolitan areas, albeit with less granular spatial resolution. Zárate et al. observed statistically
361 significant spatial patterning of asthma-related emergency department visits across census tracts
362 in Central Texas [48], Grunwell et al. identified a group of contiguous census tracts in the State
363 of Georgia with high rates of admission to the pediatric intensive care unit for asthma [49], and
364 Harris et al. and Corburn et al. identified a statistically significant cluster of zip codes in St.
365 Louis, Missouri and of census tracts in New York City, respectively, with elevated pediatric
366 asthma hospitalization rates [50,51]. Our observation of a West and South Philadelphia hotspot
367 of exacerbation risk is also consistent with analyses of past Penn Medicine cohorts [3,4] that
368 focused on validating methods for augmenting EHR datasets rather than identifying factors
369 associated with the hotspots.

370 The factors we found to be associated with asthma exacerbations according to EHR- and
371 EHR & SEDH- adjusted spatial GAM models were largely consistent with individual-level
372 logistic regression findings, but the spatial analysis provided an improved context to understand
373 the individual-level results. Adjusting for all EHR and SEDH variables decreased the variance in
374 spatial ORs by 66.9%, indicating that these variables together accounted for a large proportion of
375 the spatial variance in exacerbation odds. By adjusting the spatial model one variable at a time,
376 we found that ADI, race, and health insurance type most attenuated the hotspot area and effect
377 size by reducing the variance of spatial ORs, suggesting that these variables were the most

378 influential in determining the spatial distribution of exacerbation risk. Our findings are consistent
379 with known asthma disparities by race/ethnicity and socioeconomic status [7–11], as well as past
380 neighborhood-level analyses of pediatric asthma: Harris et al. and Corburn et al. found that
381 asthma hospitalization hotspots in St. Louis and New York City had greater proportions of non-
382 White residents and greater rates of poverty, unemployment, high-density housing, and lack of
383 access to a household vehicle, although they did not test for statistical significance [50,51].
384 Grunwell et al. found a statistically significant difference between hotspot and non-hotspot
385 census tracts in Georgia for poverty, unemployment, and high-density housing, but not for race
386 [49].

387 Nearly all patient characteristics in our cohort, including health insurance type and ADI,
388 differed significantly between Black and White patients (Table 4). Most notably, 8.5% of White
389 patients had Medicaid health insurance compared to 39% of Black patients, and the median ADI
390 for White patients was 2.60 (IQR 1.50-4.30) compared to 8.40 for Black patients (IQR 6.50-
391 9.40), making it difficult to assess confounding in our spatial models. Although the VIF indicated
392 that all variables could be included in a multivariable model without substantially inflating
393 variance, collinearity between race and ADI as well as race and health insurance type (S4 Fig)
394 may help explain why ADI and health insurance type were statistically significant in bivariable
395 spatial models but not in the EHR & SEDH-adjusted spatial GAM nor in the EHR & SEDH-
396 adjusted logistic regression (Tables 2 and 3). We attempted to overcome some of these
397 limitations by stratifying our analysis by race. We found that, unlike in the full cohort, adjusting
398 for ADI and health insurance type for Black patients did not attenuate the variance in spatial
399 ORs, suggesting that in our cohort the association between these variables and asthma
400 exacerbations was confounded by race. Our results are consistent with previous observations that

401 racial disparities in asthma control persist even after accounting socioeconomic status [52], but
402 that it is difficult to separate out the effects of socioeconomic status from the effects of race [53].
403 Confounding of the asthma-socioeconomic status relationship by race has also been observed in
404 past neighborhood-level analyses of asthma morbidity. Zárate et al. found that spatial patterning
405 of asthma-related emergency department visits in Central Texas was partially explained by
406 socioeconomic characteristics in White patients, but not in Black or Hispanic patients [48]. More
407 broadly, understanding the relative contributions of many social determinants of health to asthma
408 is made difficult by their unequal distribution across racial/ethnic groups in the United States
409 [10].

410 Our health insurance type variable serves as a proxy for individual-level socioeconomic
411 status, and the relationship we measured between it and asthma exacerbation risk is potentially
412 mediated by several pathways including increased rates of smoking [54], psychosocial stress
413 [55], and obesity [56], or an unmeasured variable that varies with socioeconomic status and is
414 also associated with minoritized racial and ethnicity groups in the United States [57]. On the
415 other hand, low neighborhood-level socioeconomic status, which we measured with ADI, is
416 associated with differential exposure to indoor and outdoor air pollution, psychosocial stress
417 from neighborhood violence, and community norms surrounding health behaviors, all of which
418 have been linked to asthma exacerbations [27]. Due to geographic segregation by race that
419 resulted from structural racism and is common in many US cities, including in Philadelphia as
420 we observed in our study, race and neighborhood-level SES are also highly correlated [58]. Thus,
421 our inability to identify an association between asthma exacerbations and ADI when restricting
422 our analysis to Black patients may be due to a restriction of the range of people across the ADI
423 spectrum relative to the range observed in all patients [48]. Future work is needed to understand

424 what specific SEDH variables that covary with race, ADI, and health insurance type are the
425 primary drivers of local disparities in asthma exacerbation risk across Philadelphia.
426 Our results demonstrate that integration of diverse SEDH datasets with the EHR and the
427 use of both spatial and non-spatial modeling approaches are helpful to understand factors
428 contributing to complex health conditions in real world populations. In both our logistic
429 regression models and spatial GAMs, model fit was not improved by adjusting for SEDH
430 variables in addition to EHR-derived variables. However, in our spatial models, adjusting for
431 SEDH variables resulted in twice as much reduction of the initial variance in spatial ORs
432 compared to adjusting for EHR variables only. Our non-spatial and spatial models also identified
433 different sets of factors associated with exacerbations. For example, ICS prescription was found
434 to have a strong positive association with exacerbations in logistic regression models but did not
435 contribute to the spatial distribution of ORs; conversely, ADI attenuated the variance in spatial
436 ORs more strongly than all other variables tested but was not significant in either logistic
437 regression or negative binomial models. These findings present a framework for future efforts to
438 expand the scope of EHR data, which, especially as the spatial resolution of SEDH datasets
439 continues to increase, will allow for improved individualized exposure estimates. In the future,
440 integration of SEDH data into the EHR may be helpful to tailor asthma management strategies
441 and for health systems to create population-level interventions to improve health of their patients.
442 This study is strengthened by the high spatial resolution of both our SEDH data and our
443 analysis. Integrating the highest resolution SEDH data available during the time of the study
444 period allowed us to most closely approximate individual-level exposures, and analyzing EHR
445 data at a fine resolution allowed us to understand local health patterns that may not be visible at
446 the census tract or zip-code level. Additional strengths included accounting for many variables

447 and increasing the likelihood that Penn Medicine was patients' primary care provider by applying
448 SRR restriction. Our study is also subject to limitations, including some related to use of EHR
449 data, such as missingness, entry error, and phenotype misclassification. Additionally, the
450 geocoded addresses used in our study reflect residence at the time of the data pull, but they do
451 not account for residential mobility during the study period, nor does residence information
452 provide a full assessment of environmental exposures.
453

454 **Conclusion**

455 By integrating seven datasets containing information on SEDH with an EHR dataset to create
456 individualized exposure assessments, we identified non-spatial and spatial factors associated
457 with asthma exacerbations. Race and prescription of an ICS were most strongly associated with
458 exacerbations in individual-level models. Race also accounted for the most spatial variation in
459 exacerbation odds, along with ADI and health insurance type. Because these three variables had
460 similar spatial distributions, understanding which contributes most to disparities in asthma
461 exacerbations requires additional study of people living in the region identified as a hotspot. Our
462 findings demonstrate how integrating diverse data types and geospatial modeling approaches
463 with EHR data are helpful to understand complex diseases locally.
464

465 **Acknowledgements**

466 We would like to thank Sunil Thomas from the University of Pennsylvania Penn Data Store for
467 extracting the EHR data used for this project.

468 **Table 1. Patient characteristics by exacerbation count levels.** Shown are the characteristics of
469 patients according to their number of exacerbations during the study period. For each
470 exacerbation level, the number and percentage of patients are shown for categorical variables,
471 and the Median and Interquartile Range (IQR) are shown for continuous variables.
472

	Number of Exacerbations				
Characteristic[a]	**0** N = 4,327	**1-2** N = 1,810	**3-4** N = 328	**5+** N = 191	**p-value**[b]
Years followed	2.69 (1.89, 3.32)	2.81 (1.96, 3.46)	3.12 (2.48, 3.64)	3.60 (2.82, 3.84)	$<10^{-4}$
Age					$<10^{-4}$
18-34	1,498 (35%)	524 (29%)	82 (25%)	51 (27%)	
35-54	1,445 (33%)	688 (38%)	144 (44%)	81 (42%)	
55-74	1,198 (28%)	512 (28%)	87 (27%)	54 (28%)	
75+	186 (4.3%)	86 (4.8%)	15 (4.6%)	5 (2.6%)	
Sex					0.29
Male	1,020 (24%)	397 (22%)	71 (22%)	51 (27%)	
Female	3,307 (76%)	1,413 (78%)	257 (78%)	140 (73%)	
Race					$<10^{-4}$
White	1,059 (24%)	325 (18%)	52 (16%)	20 (10%)	
Black	2,860 (66%)	1,349 (75%)	260 (79%)	159 (83%)	
Unknown/Other	408 (9.4%)	136 (7.5%)	16 (4.9%)	12 (6.3%)	
Ethnicity					0.10
non-Hispanic/Latino	4,160 (96%)	1,747 (97%)	322 (98%)	188 (98%)	
Hispanic/Latino	167 (3.9%)	63 (3.5%)	6 (1.8%)	3 (1.6%)	
BMI					$<10^{-4}$
Not Overweight or Obese	907 (21%)	305 (17%)	49 (15%)	30 (16%)	
Overweight	1,003 (23%)	430 (24%)	81 (25%)	40 (21%)	
Class 1 Obesity	979 (23%)	381 (21%)	63 (19%)	37 (19%)	
Class 2 Obesity	650 (15%)	297 (16%)	40 (12%)	41 (21%)	
Class 3 Obesity	788 (18%)	397 (22%)	95 (29%)	43 (23%)	
Health insurance type					$<10^{-4}$
Private	1,976 (46%)	735 (41%)	131 (40%)	49 (26%)	
Medicaid	1,270 (29%)	625 (35%)	113 (34%)	87 (46%)	
Medicare	1,081 (25%)	450 (25%)	84 (26%)	55 (29%)	
Smoking status					$<10^{-4}$
Never Smoked	2,533 (59%)	997 (55%)	167 (51%)	84 (44%)	
Ever Smoker	1,233 (28%)	517 (29%)	110 (34%)	77 (40%)	
Current Smoker	561 (13%)	296 (16%)	51 (16%)	30 (16%)	
COPD	398 (9.2%)	219 (12%)	44 (13%)	30 (16%)	$<10^{-4}$
Allergic rhinitis	1,478 (34%)	636 (35%)	133 (41%)	104 (54%)	$<10^{-4}$
Elixhauser comorbidity score					$<10^{-4}$
<0	220 (5.1%)	85 (4.7%)	21 (6.4%)	5 (2.6%)	
0	3,035 (70%)	1,214 (67%)	193 (59%)	99 (52%)	
1-9	723 (17%)	356 (20%)	71 (22%)	60 (31%)	
10+	349 (8.1%)	155 (8.6%)	43 (13%)	27 (14%)	
ICS	3,074 (71%)	1,489 (82%)	309 (94%)	188 (98%)	$<10^{-4}$
NO_2 exposure	7.20 (6.86, 7.77)	7.18 (6.90, 7.70)	7.24 (6.86, 7.79)	7.14 (6.78, 7.56)	0.35
PM2.5 exposure	8.20 (7.84, 8.65)	8.16 (7.81, 8.62)	8.22 (7.86, 8.62)	8.14 (7.78, 8.58)	0.018
Toxic releases exposure	231 (5.3%)	87 (4.8%)	18 (5.5%)	10 (5.2%)	0.85
Vehicular traffic exposure					0.095

Lowest	1,079 (25%)	447 (25%)	85 (26%)	53 (28%)	
Low	1,079 (25%)	441 (24%)	96 (29%)	48 (25%)	
High	1,046 (24%)	485 (27%)	80 (24%)	53 (28%)	
Highest	1,123 (26%)	437 (24%)	67 (20%)	37 (19%)	
Area deprivation index	7.00 (3.50, 9.10)	7.80 (4.30, 9.20)	7.70 (5.30, 9.13)	7.80 (5.25, 9.30)	$<10^{-4}$
Housing violations	0.80 (0.36, 1.47)	0.83 (0.39, 1.49)	0.90 (0.45, 1.61)	0.84 (0.38, 1.28)	0.083
Normalized difference vegetation index	0.21 (0.17, 0.27)	0.21 (0.17, 0.26)	0.21 (0.16, 0.27)	0.22 (0.19, 0.26)	0.26

[a]Units are as follows: age (years), ICS (yes/no indicator of inhaled corticosteroid prescription), NO_2 (ppbv), PM2.5 (μg/m^3), toxic releases exposure (yes/no indicator of exposure), area deprivation index (unitless index scaled by dividing by 10), housing violations (housing violations per 100 people), normalized difference vegetation index (unitless index ranging from -1 to 1). See Methods for more details.

[b]Kruskal-Wallis rank sum test; Pearson's Chi-squared test

Table 2. Individual-level asthma exacerbation risk factors in multivariable logistic regression models. Shown are the adjusted odds ratios (ORs), 95% confidence intervals (CIs), and p-values for logistic regression models of asthma exacerbations as a dichotomous outcome adjusted for EHR-derived variables only and for both EHR and SEDH variables.

	EHR-adjusted			EHR & SEDH-adjusted		
Characteristic[a]	**OR**	**95% CI**	**p-value**	**OR**	**95% CI**	**p-value**
Years followed	1.16	1.09, 1.24	$<10^{-4}$	1.17	1.09, 1.24	$<10^{-4}$
Age						
18-34	—	—		—	—	
35-54	1.26	1.11, 1.44	5.2×10^{-4}	1.27	1.12, 1.45	3.6×10^{-4}
55-74	1.08	0.92, 1.28	0.35	1.09	0.92, 1.29	0.30
75+	1.29	0.96, 1.74	0.090	1.33	0.99, 1.79	0.060
Sex						
Male	—	—		—	—	
Female	0.99	0.87, 1.12	0.82	0.98	0.87, 1.12	0.79
Race						
White	—	—		—	—	
Black	1.49	1.29, 1.72	$<10^{-4}$	1.52	1.28, 1.81	$<10^{-4}$
Unknown/Other	1.01	0.79, 1.28	0.95	1.01	0.79, 1.29	0.93
Ethnicity						
Non-Hispanic/Latino	—	—		—	—	
Hispanic/Latino	0.99	0.71, 1.36	0.95	0.98	0.71, 1.35	0.92
BMI						
Not Overweight or Obese	—	—		—	—	
Overweight	1.17	0.99, 1.38	0.059	1.18	1.00, 1.39	0.054
Class 1 Obesity	0.97	0.82, 1.15	0.71	0.98	0.82, 1.16	0.80
Class 2 Obesity	1.09	0.90, 1.31	0.39	1.09	0.90, 1.31	0.39
Class 3 Obesity	1.24	1.04, 1.48	0.016	1.25	1.04, 1.49	0.015
Health insurance type						
Private	—	—		—	—	
Medicaid	1.22	1.07, 1.39	0.0034	1.19	1.04, 1.36	0.012
Medicare	0.90	0.77, 1.06	0.21	0.89	0.76, 1.04	0.15
Smoking status						
Never Smoked	—	—		—	—	
Ever Smoker	1.04	0.92, 1.18	0.51	1.04	0.92, 1.18	0.56
Current Smoker	1.17	0.99, 1.37	0.059	1.16	0.98, 1.36	0.077
COPD						
No	—	—		—	—	
Yes	1.14	0.95, 1.36	0.17	1.11	0.93, 1.34	0.24
Allergic rhinitis						
No	—	—		—	—	
Yes	1.09	0.97, 1.22	0.13	1.09	0.98, 1.22	0.11
Elixhauser comorbidity score						
<0	—	—		—	—	
0	1.20	0.94, 1.54	0.14	1.20	0.94, 1.54	0.14
1-9	1.40	1.08, 1.83	0.012	1.39	1.07, 1.82	0.015
10+	1.20	0.90, 1.62	0.22	1.19	0.89, 1.61	0.25
ICS						
No	—	—		—	—	
Yes	2.19	1.91, 2.51	$<10^{-4}$	2.20	1.92, 2.52	$<10^{-4}$
NO_2 exposure				1.27	1.07, 1.51	0.0059
PM2.5 exposure				0.89	0.72, 1.09	0.25

Toxic releases exposure						
No				—	—	
Yes				1.07	0.83, 1.37	0.60
Vehicular traffic exposure						
Lowest				—	—	
Low				1.01	0.87, 1.17	0.86
High				1.10	0.95, 1.28	0.19
Highest				0.95	0.82, 1.11	0.54
Area deprivation index				1.02	0.99, 1.04	0.22
Housing violations				0.96	0.90, 1.01	0.11
Normalized difference vegetation index				1.08	0.47, 2.44	0.86
AIC	8,320			8,320		

[a]Units are as follows: age (years), ICS (yes/no indicator of inhaled corticosteroid prescription), NO_2 (ppbv), PM2.5 ($\mu g/m^3$), toxic releases exposure (yes/no indicator of exposure), area deprivation index (unitless index scaled by dividing by 10), housing violations (housing violations per 100 people), normalized difference vegetation index (unitless index ranging from -1 to 1). See Methods for more details.

487 **Table 3. Spatial asthma exacerbation risk factors in multivariable spatial GAMs.** Shown are
488 the adjusted odds ratios (ORs), 95% confidence intervals (CIs), and p-values for spatial GAMs of
489 asthma exacerbations as a dichotomous outcome adjusted for EHR-derived variables only and
490 for both EHR-derived and SEDH variables.
491

	EHR-adjusted			EHR & SEDH-adjusted		
Characteristic[a]	**OR**	**95% CI**	**p-value**	**OR**	**95% CI**	**p-value**
Years followed	1.17	1.10, 1.25	$<10^{-4}$	1.17	1.09, 1.25	$<10^{-4}$
Age						
18-34	—	—	—	—	—	—
35-54	1.28	1.12, 1.46	$3.3\text{x}10^{-4}$	1.27	1.12, 1.46	$3.5\text{x}10^{-4}$
55-74	1.08	0.91, 1.27	0.39	1.08	0.91, 1.27	0.38
75+	1.31	0.97, 1.76	0.078	1.32	0.98, 1.78	0.070
Sex						
Male	—	—	—	—	—	—
Female	0.99	0.87, 1.12	0.85	0.99	0.87, 1.12	0.84
Race						
White	—	—	—	—	—	—
Black	1.58	1.35, 1.84	$<10^{-4}$	1.55	1.30, 1.85	$<10^{-4}$
Unknown/Other	1.03	0.81, 1.31	0.81	1.02	0.79, 1.30	0.90
Ethnicity						
non-Hispanic/Latino	—	—	—	—	—	—
Hispanic/Latino	1.03	0.74, 1.42	0.87	1.02	0.74, 1.41	0.91
BMI						
Not Overweight or Obese	—	—	—	—	—	—
Overweight	1.18	1.01, 1.40	0.043	1.18	1.00, 1.39	0.047
Class 1 Obesity	0.98	0.83, 1.16	0.82	0.98	0.83, 1.16	0.81
Class 2 Obesity	1.09	0.90, 1.31	0.37	1.09	0.90, 1.31	0.39
Class 3 Obesity	1.26	1.05, 1.50	0.011	1.25	1.05, 1.50	0.013
Health insurance type						
Private	—	—	—	—	—	—
Medicaid	1.18	1.03, 1.35	0.014	1.18	1.03, 1.35	0.018
Medicare	0.89	0.76, 1.05	0.16	0.89	0.76, 1.04	0.15
Smoking status						
Never Smoked	—	—	—	—	—	—
Ever Smoker	1.04	0.91, 1.17	0.57	1.03	0.91, 1.17	0.59
Current Smoker	1.15	0.98, 1.35	0.094	1.15	0.98, 1.35	0.095
COPD						
No	—	—	—	—	—	—
Yes	1.10	0.92, 1.32	0.30	1.10	0.92, 1.32	0.29
Allergic rhinitis						
No	—	—	—	—	—	—
Yes	1.09	0.98, 1.22	0.12	1.10	0.98, 1.22	0.11
Elixhauser comorbidity score						
<0	—	—	—	—	—	—
0	1.20	0.94, 1.54	0.14	1.20	0.94, 1.53	0.15
1-9	1.39	1.06, 1.81	0.016	1.38	1.06, 1.80	0.018
10+	1.18	0.87, 1.59	0.28	1.17	0.87, 1.58	0.29
ICS						
No	—	—	—	—	—	—
Yes	2.22	1.93, 2.54	$<10^{-4}$	2.21	1.93, 2.54	$<10^{-4}$
NO_2 exposure				1.08	0.82, 1.43	0.58
PM2.5 exposure				1.08	0.81, 1.45	0.59

Toxic releases exposure						
No				—	—	—
Yes				1.06	0.82, 1.37	0.65
Vehicular traffic exposure						
Lowest				—	—	—
Low				1.02	0.88, 1.18	0.76
High				1.10	0.95, 1.27	0.22
Highest				0.97	0.83, 1.13	0.66
Area deprivation index				1.01	0.99, 1.04	0.32
Housing violations				0.97	0.91, 1.02	0.23
Normalized difference vegetation index				0.99	0.43, 2.27	0.97
AIC[b]	8,293			8,307		

[a]Units are as follows: age (years), ICS (yes/no indicator of inhaled corticosteroid prescription), NO_2 (ppbv), PM2.5 ($\mu g/m^3$), toxic releases exposure (yes/no indicator of exposure), area deprivation index (unitless index scaled by dividing by 10), housing violations (housing violations per 100 people), normalized difference vegetation index (unitless index ranging from -1 to 1). See Methods for more details.

[b]The AIC of the unadjusted model was 8,576.

Table 4. Patient characteristics by race. Shown are the number and percentage of patients in each level for categorical variables, and the Median and Interquartile Range (IQR) for continuous variables in patients of White race versus Black race.

	Race		
Characteristic[a]	**White** N = 1,456	**Black** N = 4,628	**p-value**[b]
Exacerbation count			$<10^{-4}$
0	1,059 (73%)	2,860 (62%)	
1-2	325 (22%)	1,349 (29%)	
3-4	52 (3.6%)	260 (5.6%)	
5+	20 (1.4%)	159 (3.4%)	
Years followed	2.62 (1.86, 3.28)	2.82 (1.98, 3.46)	$<10^{-4}$
Age			$<10^{-4}$
18-34	468 (32%)	1,458 (32%)	
35-54	481 (33%)	1,667 (36%)	
55-74	407 (28%)	1,332 (29%)	
75+	100 (6.9%)	171 (3.7%)	
Sex			$<10^{-4}$
Male	473 (32%)	905 (20%)	
Female	983 (68%)	3,723 (80%)	
Ethnicity			0.0024
non-Hispanic/Latino	1,431 (98%)	4,591 (99%)	
Hispanic/Latino	25 (1.7%)	37 (0.8%)	
BMI			$<10^{-4}$
Not Overweight or Obese	522 (36%)	633 (14%)	
Overweight	461 (32%)	936 (20%)	
Class 1 Obesity	265 (18%)	1,051 (23%)	
Class 2 Obesity	106 (7.3%)	859 (19%)	
Class 3 Obesity	102 (7.0%)	1,149 (25%)	
Health insurance type			$<10^{-4}$
Private	981 (67%)	1,621 (35%)	
Medicaid	124 (8.5%)	1,782 (39%)	
Medicare	351 (24%)	1,225 (26%)	
Smoking status			$<10^{-4}$
Never Smoked	898 (62%)	2,519 (54%)	
Ever Smoker	463 (32%)	1,328 (29%)	
Current Smoker	95 (6.5%)	781 (17%)	
COPD	115 (7.9%)	536 (12%)	$<10^{-4}$
Allergic rhinitis	571 (39%)	1,541 (33%)	$<10^{-4}$
Elixhauser comorbidity score			$<10^{-4}$
<0	32 (2.2%)	262 (5.7%)	
0	1,117 (77%)	2,986 (65%)	
1-9	222 (15%)	924 (20%)	
10+	85 (5.8%)	456 (9.9%)	
ICS	1,105 (76%)	3,510 (76%)	0.97
NO_2 exposure	7.85 (7.40, 8.18)	7.10 (6.81, 7.39)	$<10^{-4}$
PM2.5 exposure	8.72 (8.28, 8.90)	8.05 (7.77, 8.41)	$<10^{-4}$
Toxic releases exposure	115 (7.9%)	194 (4.2%)	$<10^{-4}$
Vehicular traffic exposure			$<10^{-4}$
Lowest	279 (19%)	1,283 (28%)	
Low	267 (18%)	1,244 (27%)	
High	312 (21%)	1,177 (25%)	

Highest	598 (41%)	924 (20%)	
Area deprivation index	2.60 (1.50, 4.30)	8.40 (6.50, 9.40)	$<10^{-4}$
Housing violations	0.41 (0.15, 0.74)	0.99 (0.52, 1.68)	$<10^{-4}$
Normalized difference vegetation index	0.18 (0.13, 0.25)	0.22 (0.18, 0.27)	$<10^{-4}$

[a]Units are as follows: age (years), ICS (yes/no indicator of inhaled corticosteroid prescription), NO_2 (ppbv), PM2.5 (μg/m^3), toxic releases exposure (yes/no indicator of exposure), area deprivation index (unitless index scaled by dividing by 10), housing violations (housing violations per 100 people), normalized difference vegetation index (unitless index ranging from -1 to 1). See Methods for more details.

[b]Pearson's Chi-squared test; Wilcoxon rank sum test

506 **Figure Legends**

507 **Figure 1. Overview of study design**. Graphical overview of study design, including processing
508 and linkage of electronic health record (EHR) and social and environmental determinants of
509 health (SEDH) data, cohort selection including spatial filtering by assessing the representation of
510 the EHR cohort compared to the underlying population, and patient-level and geospatial analyses
511 on the expanded EHR dataset.

512 **Figure 2. Spatial odds ratios (ORs) of exacerbations before and after adjusting for EHR-**
513 **derived and SEDH variables.** (A) Unadjusted spatial GAM (adjusted only for years followed).
514 (B) Spatial GAM adjusted for EHR-derived variables only. (C) Spatial GAM adjusted for both
515 EHR-derived and SEDH variables. Base maps were created using the Stamen Design from
516 Stadia Maps.

517 **Figure 3. Spatial distribution of individual variables that most strongly attenuated the**
518 **spatial odds ratios (ORs) of exacerbations along with corresponding spatial GAM results**
519 **adjusted for these individual variables.** Spatial distribution in the study region of (A) the area
520 deprivation index (ADI), (B) race, and (C) health insurance type of patients. Corresponding
521 spatial GAMs adjusted only for years followed and (D) ADI, (E) race, or (F) health insurance
522 type.

523 **Figure 4. Spatial odds ratios (ORs) of exacerbations among Black patients along with the**
524 **effects of ADI and health insurance type on this distribution.** (A) SRR values for the updated
525 study region used in spatial GAMs for patients of Black race only (SRR = 1 indicates no
526 representativeness bias). (B) Unadjusted spatial GAM (adjusted only for years followed) for
527 patients of Black race (N = 4,363). Spatial GAMs adjusted additionally for (C) area deprivation

index (ADI) and (D) health insurance type. Base maps were created using the Stamen Design from Stadia Maps.

References

1. Mooney SJ, Westreich DJ, El-Sayed AM. Commentary: Epidemiology in the era of big data. Epidemiology. 2015;c: 390–394. doi:10.1097/EDE.0000000000000274

2. Cook LA, Sachs J, Weiskopf NG. The quality of social determinants data in the electronic health record: a systematic review. J Am Med Inform Assoc JAMIA. 2021;29: 187–196. doi:10.1093/jamia/ocab199

3. Xie S, Greenblatt R, Levy MZ, Himes BE. Enhancing Electronic Health Record Data with Geospatial Information. AMIA Summits Transl Sci Proc. 2017;2017: 123–132.

4. Xie S, Himes BE. Approaches to link geospatially varying social, economic, and environmental factors with electronic health record data to better understand asthma exacerbations. AMIA Annu Symp Proc. 2018;2018: 1561–1570.

5. Cui Y, Eccles KM, Kwok RK, Joubert BR, Messier KP, Balshaw DM. Integrating multiscale geospatial environmental data into large population health studies: challenges and opportunities. Toxics. 2022;10: 403. doi:10.3390/toxics10070403

6. Schreibman A, Xie S, Hubbard RA, Himes BE. Linking ambient NO2 pollution measures with electronic health record data to study asthma exacerbations. AMIA Summits Transl Sci Proc. 2023;2023: 467–476.

7. CDC. Asthma: most recent national asthma data. Atlanta, GA: US Department of Health and Human Services, CDC; 2020. Available: https://www.cdc.gov/asthma/most_recent_national_asthma_data.htm

8. Leong AB, Ramsey CD, Celedón JC. The challenge of asthma in minority populations. Clin Rev Allergy Immunol. 2012;43: 156–183. doi:10.1007/s12016-011-8263-1

9. Forno E, Celedón JC. Health disparities in asthma. Am J Respir Crit Care Med. 2012;185: 1033–1035. doi:10.1164/rccm.201202-0350ED

10. Grant T, Croce E, Matsui EC. Asthma and the social determinants of health. Ann Allergy Asthma Immunol Off Publ Am Coll Allergy Asthma Immunol. 2022;128: 5–11. doi:10.1016/j.anai.2021.10.002

11. Lovinsky-Desir S, Riley IL, Bryant-Stephens T, De Keyser H, Forno E, Kozik AJ, et al. Research priorities in pediatric asthma morbidity: addressing the impacts of systemic racism on children with asthma in the United States: an official American Thoracic Society workshop report. Ann Am Thorac Soc. 2024;21: 1349–1364. doi:10.1513/AnnalsATS.202407-767ST

12. Global Initiative for Asthma (GINA). Global strategy for asthma management and prevention (2024 update). Bethesda, MD: Global Initiative for Asthma (GINA); 2024.

565 13. Fuhlbrigge A, Peden D, Apter AJ, Boushey HA, Camargo CA, Gern J, et al. Asthma
566 outcomes: exacerbations. J Allergy Clin Immunol. 2012;129: S34–S48.
567 doi:10.1016/j.jaci.2011.12.983

568 14. Krishnan V, Diette GB, Rand CS, Bilderback AL, Merriman B, Hansel NN, et al. Mortality
569 in patients hospitalized for asthma exacerbations in the United States. Am J Respir Crit
570 Care Med. 2006;174: 633–638. doi:10.1164/rccm.200601-007OC

571 15. Ivanova JI, Bergman R, Birnbaum HG, Colice GL, Silverman RA, McLaurin K. Effect of
572 asthma exacerbations on health care costs among asthmatic patients with moderate and
573 severe persistent asthma. J Allergy Clin Immunol. 2012;129: 1229–1235.
574 doi:10.1016/j.jaci.2012.01.039

575 16. Schatz M, Clark S, Camargo CA. Sex differences in the presentation and course of asthma
576 hospitalizations. Chest. 2006;129: 50–55. doi:10.1378/chest.129.1.50

577 17. Schatz M, Mosen DM, Kosinski M, Vollmer WM, Magid DJ, O'Connor E, et al. Predictors
578 of asthma control in a random sample of asthmatic patients. J Asthma. 2007;44: 341–345.
579 doi:10.1080/02770900701344421

580 18. Pedersen SE, Bateman ED, Bousquet J, Busse WW, Yoxall S, Clark TJ. Determinants of
581 response to fluticasone propionate and salmeterol/fluticasone propionate combination in the
582 Gaining Optimal Asthma controL study. J Allergy Clin Immunol. 2007;120: 1036–1042.
583 doi:10.1016/j.jaci.2007.07.016

584 19. Price D, Zhang Q, Kocevar VS, Yin DD, Thomas M. Effect of a concomitant diagnosis of
585 allergic rhinitis on asthma-related health care use by adults. Clin Exp Allergy. 2005;35:
586 282–287. doi:10.1111/j.1365-2222.2005.02182.x

587 20. Miller MK, Lee JH, Miller DP, Wenzel SE. Recent asthma exacerbations: A key predictor of
588 future exacerbations. Respir Med. 2007;101: 481–489. doi:10.1016/j.rmed.2006.07.005

589 21. Guarnieri M, Balmes JR. Outdoor air pollution and asthma. The Lancet. 2014;383: 1581–
590 1592. doi:10.1016/S0140-6736(14)60617-6

591 22. Weitzman M, Gortmaker S, Sobol A. Racial, social, and environmental risks for childhood
592 asthma. Am J Dis Child. 1990;144: 1189–1194.
593 doi:10.1001/archpedi.1990.02150350021016

594 23. Black PN, Udy AA, Brodie SM. Sensitivity to fungal allergens is a risk factor for life-
595 threatening asthma. Allergy. 2000;55: 501–504. doi:10.1034/j.1398-9995.2000.00293.x

596 24. Gelber LE, Seltzer LH, Bouzoukis JK, Pollart SM, Chapman MD, Platts-Mills TAE.
597 Sensitization and exposure to indoor allergens as risk factors for asthma among patients
598 presenting to hospital. Am Rev Respir Dis. 1993;147: 573–578.
599 doi:10.1164/ajrccm/147.3.573

25. Lovasi GS, O'Neil-Dunne JPM, Lu JWT, Sheehan D, Perzanowski MS, MacFaden SW, et al. Urban tree canopy and asthma, wheeze, rhinitis, and allergic sensitization to tree pollen in a New York City birth cohort. Environ Health Perspect. 2013;121: 494–500. doi:10.1289/ehp.1205513

26. Lovasi GS, Quinn JW, Neckerman KM, Perzanowski MS, Rundle A. Children living in areas with more street trees have lower prevalence of asthma. J Epidemiol Community Health. 2008;62: 647–649. doi:10.1136/jech.2007.071894

27. Gold DR, Wright R. Population disparities in asthma. Annu Rev Public Health. 2005;26: 89–113. doi:10.1146/annurev.publhealth.26.021304.144528

28. Fecho K, Ahalt SC, Appold S, Arunachalam S, Pfaff E, Stillwell L, et al. Development and application of an open tool for sharing and analyzing integrated clinical and environmental exposures data: asthma use case. JMIR Form Res. 2022;6: e32357. doi:10.2196/32357

29. Beck AF, Huang B, Ryan PH, Sandel MT, Chen C, Kahn RS. Areas with high rates of police-reported violent crime have higher rates of childhood asthma morbidity. J Pediatr. 2016;173: 175-182.e1. doi:10.1016/j.jpeds.2016.02.018

30. Rasmussen SG, Ogburn EL, McCormack M, Casey JA, Bandeen-Roche K, Mercer DG, et al. Association between unconventional natural gas development in the Marcellus Shale and asthma exacerbations. JAMA Intern Med. 2016;176: 1334–1343. doi:10.1001/jamainternmed.2016.2436

31. van Walraven C, Austin PC, Jennings A, Quan H, Forster AJ. A modification of the Elixhauser comorbidity measures into a point system for hospital death using administrative data. Med Care. 2009;47: 626. doi:10.1097/MLR.0b013e31819432e5

32. Christie C, Xie S, Diwadkar AR, Greenblatt RE, Rizaldi A, Himes BE. Consolidated Environmental and Social Data Facilitates Neighborhood-Level Health Studies in Philadelphia. AMIA Annu Symp Proc. 2022;2021: 305–313.

33. Cooper MJ, Martin RV, McLinden CA, Brook JR. Inferring ground-level nitrogen dioxide concentrations at fine spatial resolution applied to the TROPOMI satellite instrument. Environ Res Lett. 2020;15: 104013. doi:10.1088/1748-9326/aba3a5

34. van Donkelaar A, Hammer MS, Bindle L, Brauer M, Brook JR, Garay MJ, et al. Monthly global estimates of fine particulate matter and their uncertainty. Environ Sci Technol. 2021;55: 15287–15300. doi:10.1021/acs.est.1c05309

35. US EPA. TRI basic data files: calendar years 1987-present. 3 Mar 2013 [cited 25 Jul 2023]. Available: https://www.epa.gov/toxics-release-inventory-tri-program/tri-basic-data-files-calendar-years-1987-present

36. RMSTRAFFIC (Traffic Volumes). 2023 [cited 25 Jul 2023]. Available: https://data-pennshare.opendata.arcgis.com/datasets/rmstraffic-traffic-volumes/explore

636 37. Kind AJH, Buckingham WR. Making neighborhood-disadvantage metrics accessible — the
637 neighborhood atlas. N Engl J Med. 2018;378: 2456–2458. doi:10.1056/NEJMp1802313

638 38. University of Wisconsin School of Medicine Public Health. 2018 Area Deprivation Index
639 v3.1. Available: https://www.neighborhoodatlas.medicine.wisc.edu/. Accessed July 2022.

640 39. Licenses and Inspections code violations. In: OpenDataPhilly [Internet]. [cited 25 Jul 2023].
641 Available: https://opendataphilly.org/datasets/licenses-and-inspections-code-violations/

642 40. Ermida SL, Soares P, Mantas V, Göttsche F-M, Trigo IF. Google Earth Engine open-source
643 code for land surface temperature estimation from the Landsat series. Remote Sens.
644 2020;12: 1471. doi:10.3390/rs12091471

645 41. R Core Team (2020). R: a language and environment for statistical computing. Vienna,
646 Austria: R Foundation for Statistical Computing; Available: https://www.R-project.org/

647 42. Xie SJ, Kapos FP, Mooney SJ, Mooney S, Stephens KA, Chen C, et al. Geospatial divide in
648 real-world EHR data: analytical workflow to assess regional biases and potential impact on
649 health equity. AMIA Summits Transl Sci Proc. 2023;2023: 572–581.

650 43. Bai L, Bartell S, Bliss R, Vieira V. Mapping smoothed effect estimates from individual-level
651 spatial data. 2022. Available: https://search.r-
652 project.org/CRAN/refmans/MapGAM/html/MapGAM-package.html

653 44. Moorman JE, Akinbami LJ, Bailey CM, Zahran HS, King ME, Johnson CA, et al. National
654 surveillance of asthma: United States, 2001-2010. Vital Health Stat 3. 2012; 1–58.

655 45. Greenblatt RE, Zhao EJ, Henrickson SE, Apter AJ, Hubbard RA, Himes BE. Factors
656 associated with exacerbations among adults with asthma according to electronic health
657 record data. Asthma Res Pract. 2019;5: 1. doi:10.1186/s40733-019-0048-y

658 46. Global Initiative for Asthma (GINA). Global strategy for asthma management and
659 prevention (2019 update). Bethesda, MD: Global Initiative for Asthma (GINA); 2019.

660 47. Bryant-Stephens T, West C, Dirl C, Banks T, Briggs V, Rosenthal M. Asthma prevalence in
661 philadelphia: description of two community-based methodologies to assess asthma
662 prevalence in an inner-city population. J Asthma. 2012;49: 581–585.
663 doi:10.3109/02770903.2012.690476

664 48. Zárate RebeccaA, Bhavnani D, Chambliss S, Hall EM, Zigler C, Cubbin C, et al.
665 Neighborhood-level variability in asthma-related emergency department visits in Central
666 Texas. J Allergy Clin Immunol. 2024;154: 933–939. doi:10.1016/j.jaci.2024.05.024

667 49. Grunwell JR, Opolka C, Mason C, Fitzpatrick AM. Geospatial analysis of social
668 determinants of health identifies neighborhood hot spots associated with pediatric intensive
669 care use for life-threatening asthma. J Allergy Clin Immunol Pract. 2022;10: 981-991.e1.
670 doi:10.1016/j.jaip.2021.10.065

671 50. Harris KM. Mapping inequality: Childhood asthma and environmental injustice, a case study
672 of St. Louis, Missouri. Soc Sci Med. 2019;230: 91–110.
673 doi:10.1016/j.socscimed.2019.03.040

674 51. Corburn J, Osleeb J, Porter M. Urban asthma and the neighbourhood environment in New
675 York City. Health Place. 2006;12: 167–179. doi:10.1016/j.healthplace.2004.11.002

676 52. Haselkorn T, Lee JH, Mink DR, Weiss ST. Racial disparities in asthma-related health
677 outcomes in severe or difficult-to-treat asthma. Ann Allergy Asthma Immunol. 2008;101:
678 256–263. doi:10.1016/S1081-1206(10)60490-5

679 53. Boudreaux ED, Emond SD, Clark S, Camargo CA. Acute asthma among adults presenting to
680 the emergency department: the role of race/ethnicity and socioeconomic status. Chest.
681 2003;124: 803–812. doi:10.1378/chest.124.3.803

682 54. Hiscock R, Bauld L, Amos A, Fidler JA, Munafò M. Socioeconomic status and smoking: a
683 review. Ann N Y Acad Sci. 2012;1248: 107–123. doi:10.1111/j.1749-6632.2011.06202.x

684 55. Matthews KA, Gallo LC, Taylor SE. Are psychosocial factors mediators of socioeconomic
685 status and health connections? Ann N Y Acad Sci. 2010;1186: 146–173. doi:10.1111/j.1749-
686 6632.2009.05332.x

687 56. Wang Y, Beydoun MA. The obesity epidemic in the United States—gender, age,
688 socioeconomic, racial/ethnic, and geographic characteristics: a systematic review and meta-
689 regression analysis. Epidemiol Rev. 2007;29: 6–28. doi:10.1093/epirev/mxm007

690 57. Williams DR. Race, socioeconomic status, and health: the added effects of racism and
691 discrimination. Ann N Y Acad Sci. 1999;896: 173–188. doi:10.1111/j.1749-
692 6632.1999.tb08114.x

693 58. Charles CZ. The dynamics of racial residential segregation. Annu Rev Sociol. 2003;29: 167–
694 207. doi:10.1146/annurev.soc.29.010202.100002

695

Supporting information

S1 Text. Supplementary Methods.

S1 Figure. Flowchart of patient cohort selection. Overview of steps followed to select final patient cohort (N = 6,656) from EHR data on all Penn Medicine patients with at least one asthma ICD code (N = 86,787).

S2 Figure. Selection of study region using the spatial representation ratio (SRR). (A) SRR values, defined as the cohort population residing in a block group divided by the underlying population as reported by the 2019 American Community Survey, for all of Philadelphia and for the selected study region (inset box). SRR = 1 indicates no representativeness bias. Density plots of the study cohort (B) before and (C) after filtering for the study region. Base maps were created using the Stamen Design from Stadia Maps.

S3 Figure. Spatial distribution of SEDH datasets that were integrated with EHR data. The following maps are shown for the spatial area which comprised our study region: (A) raster of NO2 pollution levels, (B) raster of PM2.5 pollution levels, (C) point sites of toxic releases and the total summed emissions at each site, (D) line segments of roadways and the daily vehicle miles traveled (DVDT) on each, (E) housing violations per block group, normalized by the underlying 2019 American Community Survey population, (F) raster of the normalized difference vegetation index (NDVI). A map of area deprivation index (ADI), which most strongly reduced the spatial variance of odds of exacerbation risk in our spatial GAMs, is shown in Figure 3A. Base maps were created using the Stamen Design from Stadia Maps.

S4 Figure. Pairwise correlation between all EHR and SEDH variables. Measures in each box correspond to Pearson's correlation coefficients. For nominal categorical variables, reference levels are as follows: White (race), Private (health insurance type).

S5 Figure. Influence of individual EHR and SEDH variables on the odds ratio (OR) of the unadjusted spatial GAM. Percent reduction in the variance of ORs across the study region for one-variable-at-a-time adjusted spatial GAMs compared to the unadjusted model. OR changes for models adjusted one variable at a time (in addition to years followed) are shown in blue. Multivariable models (both EHR-adjusted and EHR & SEDH-adjusted) are shown in red for comparison.

S6 Figure. Spatial GAMs adjusted one-at-a-time for the EHR-derived variables that did not greatly reduce variance. Spatial odds ratios (ORs) of exacerbation are shown after adjusting for years followed and one-at-a-time for the following variables whose percent reduction in variance of ORs was less than 25: (A) age, (B) sex, (C) ethnicity, (D) BMI, (E) smoking status, (F) COPD, (G) allergic rhinitis, (H) Elixhauser comorbidity score, (I) ICS. Base maps were created using the Stamen Design from Stadia Maps.

S7 Figure. Spatial GAMs adjusted one-at-a-time for the SEDH variables that did not greatly reduce variance. Spatial odds ratios (ORs) of exacerbation are shown after adjusting for years followed and one-at-a-time for the following variables whose reduction in variance of ORs was less than 25: (A) NO2, (B) PM2.5, (C) toxic releases exposure, (D) vehicular traffic, (E) housing violations, (F) normalized difference vegetation index (NDVI). Base maps were created using the Stamen Design from Stadia Maps.

S8 Figure. Spatial odds ratios (ORs) of exacerbations among White patients along with the effects of ADI and health insurance type on this distribution. (A) SRR values for the updated study region used in spatial GAMs for patients of White race only (SRR = 1 indicates no representativeness bias). (B) Unadjusted spatial GAM adjusted only for years followed for patients of White race (N = 1,383). Spatial GAMs adjusted additionally for (C) area deprivation

index (ADI) and (D) health insurance type. Base maps were created using the Stamen Design from Stadia Maps.

S1 Table. **Generic medication names included in medication classes.** The following generic drug names recorded in the EHR during the study period were used for asthma and exacerbation phenotyping as well as used as independent variables in select models (i.e., ICS). Instances in which these drugs were listed as investigational or nasal formulations were not included.

S2 Table. **Sources and spatiotemporal dimensions of geospatial datasets merged with EHR data**.

S3 Table. **Asthma-related housing code violations extracted from the Philadelphia Department of Licenses and Inspections.**

S4 Table. **Patient medications by exacerbation count levels.** Shown are the number and percentage of patients receiving each of the medication types listed according to their number of exacerbations during the study period.

S5 Table. Characteristics of complete cases and patients excluded due to missingness. Shown are the number and percentage of patients in each level for categorical variables and the Median and Interquartile Range (IQR) for the Years followed variable in complete cases versus those excluded due to missingness in the sex, ethnicity, health insurance type, BMI, and smoking status variables.

S6 Table. Adjusted Generalized Variance Inflation Factors (GVIFs) for each EHR and SEDH variable included in the EHR & SEDH-adjusted negative binomial and logistic regression models.

S7 Table. **Individual-level asthma exacerbation risk factors in multivariable negative binomial regression models.** Shown are the adjusted incidence rate ratios (IRRs), 95%

765 confidence intervals (CIs), and p-values for negative binomial models of asthma exacerbations as
766 a count outcome adjusted for EHR-derived variables only and for both EHR-derived and SEDH
767 variables.

768 **S8 Table. Spatial GAMs of asthma exacerbations adjusted for individual risk factors that**
769 **most changed risk**. Shown are the adjusted odds ratios (ORs), 95% confidence intervals (CIs),
770 and p-values for spatial GAMs of asthma exacerbations as a dichotomous outcome adjusted for
771 years followed and one-at-a-time for ADI, race, and health insurance type, the three variables
772 whose percent reduction in variance of ORs was greater than 25.

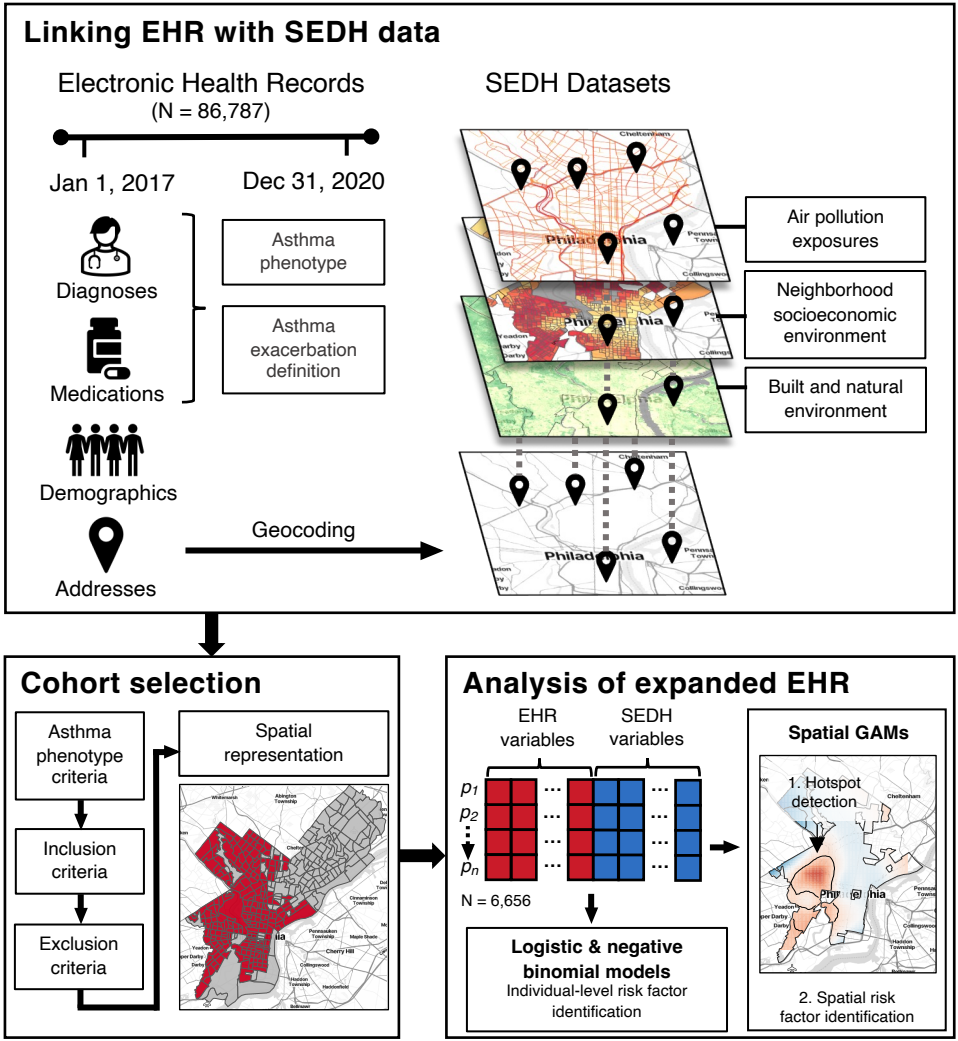
Linking EHR with SEDH data
Electronic Health Records
(N = 86,787)
Jan 1, 2017
Dec 31, 2020
Diagnoses
Medications
Demographics
Addresses
Asthma phenotype
Asthma exacerbation definition
Geocoding
SEDH Datasets
Air pollution exposures
Neighborhood socioeconomic environment
Built and natural environment
Cohort selection
Asthma phenotype criteria
Inclusion criteria
Exclusion criteria
Spatial representation
Analysis of expanded EHR
EHR variables
SEDH variables
N = 6,656
Logistic & negative binomial models
Individual-level risk factor identification
Spatial GAMs
1. Hotspot detection
2. Spatial risk factor identification

Figure 1

(A) Univariable

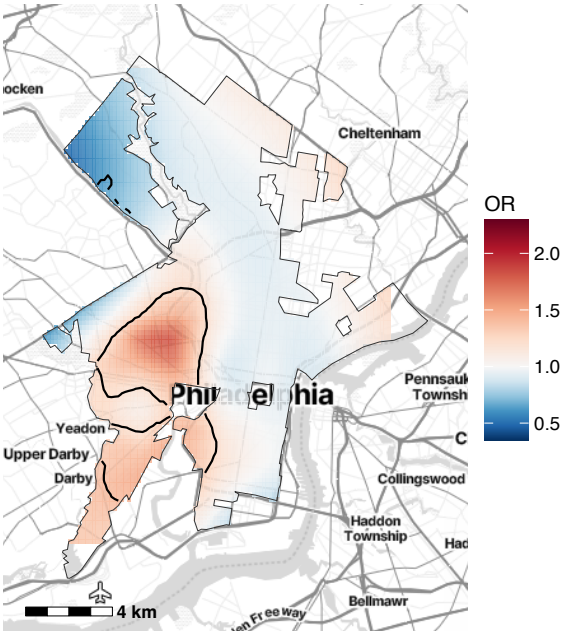

(B) EHR-adjusted

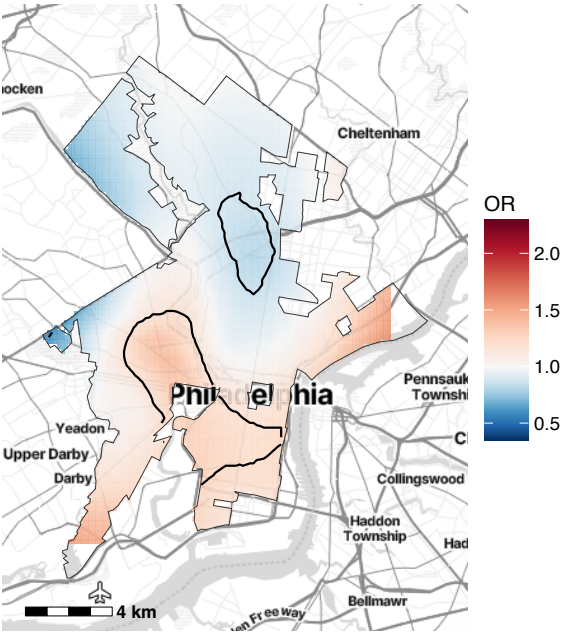

(C) EHR & SEDH-adjusted

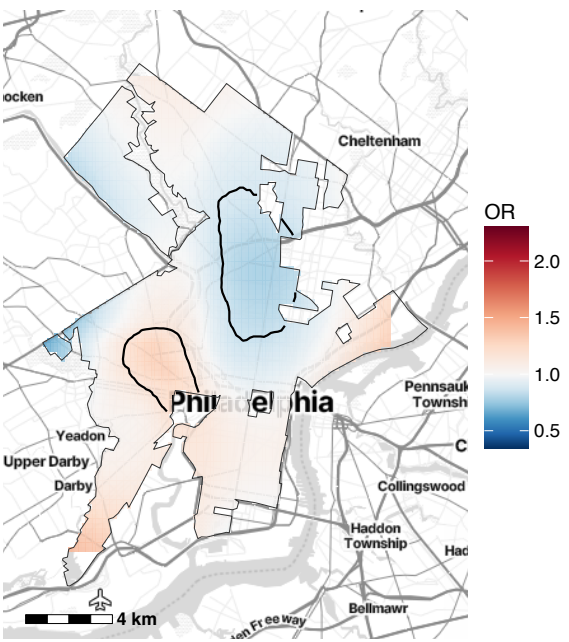

Figure 2

(A) ADI distribution

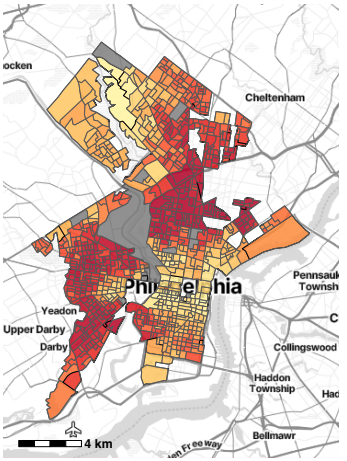

(D) ADI-adjusted GAM

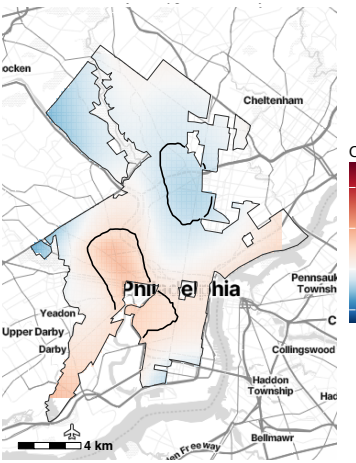

(B) Race distribution

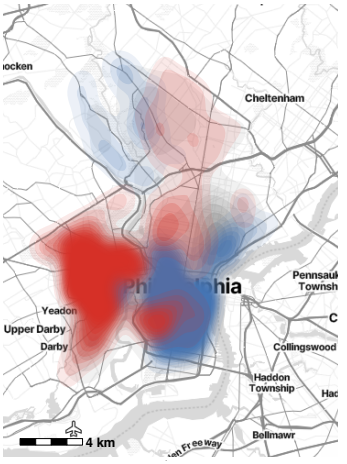

(E) Race-adjusted GAM

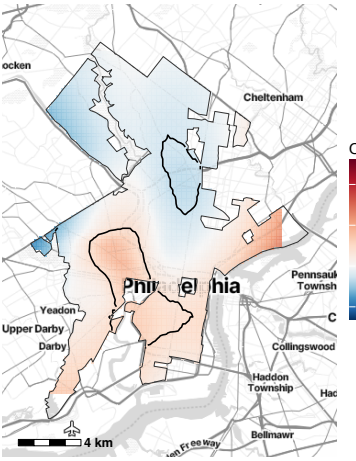

(C) Health insurance type distribution

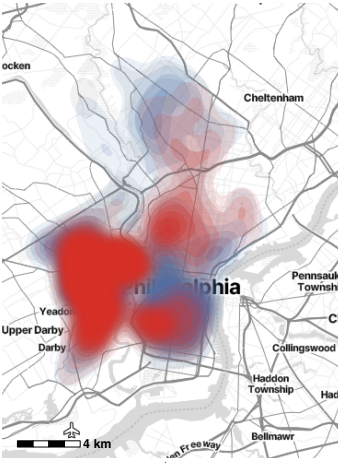

(F) Health insurance type-adjusted GAM

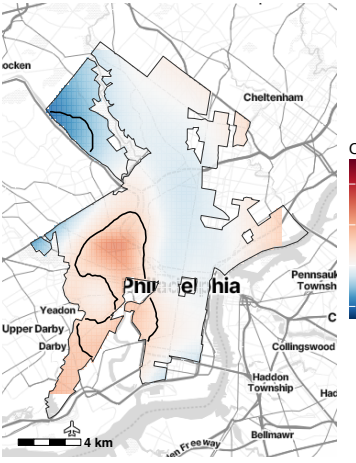

Figure 3

(A) Stratified SRR selection

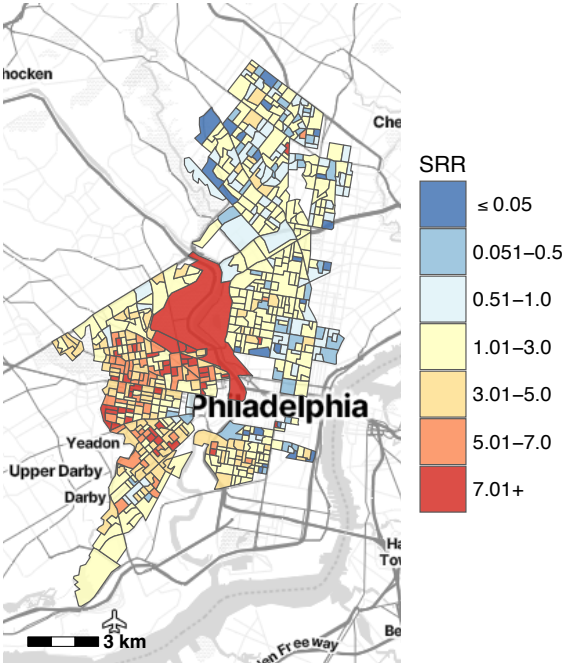

(B) Univariable GAM

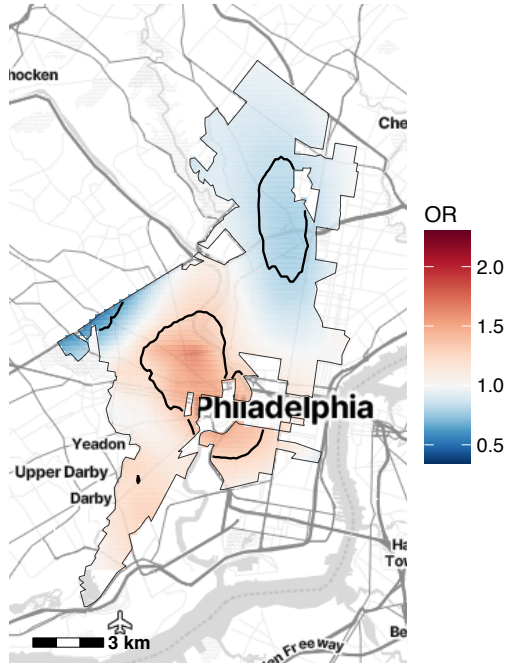

(C) ADI-adjusted GAM

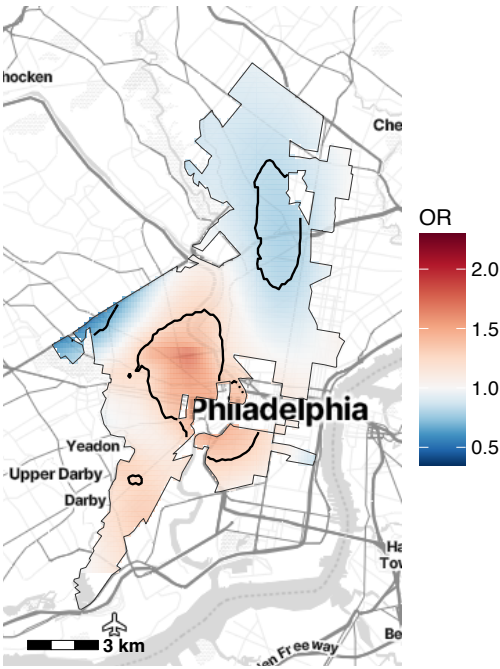

(D) Health insurance type-adjusted GAM

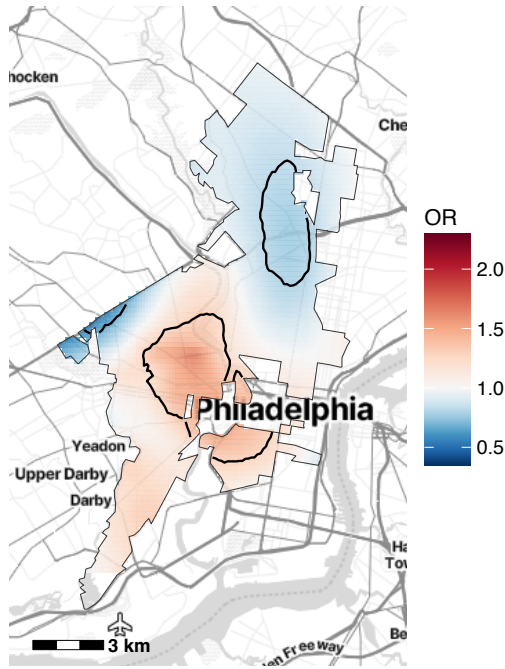

Figure 4