medRxiv preprint doi: https://doi.org/10.1101/2023.07.25.23293110; this version posted August 1, 2023. The copyright holder for this preprint **(which was not certified by peer review)** is the author/funder, who has granted medRxiv a license to display the preprint in perpetuity.
It is made available under a CC-BY-NC 4.0 International license .

Interactions between climate change, urban infrastructure and mobility are driving dengue emergence in Vietnam

Rory Gibb[1-4], Felipe J. Colón-González[1-3,5], Phan Trong Lan[6], Phan Thi Huong[6], Vu Sinh Nam[7], Vu Trong Duoc[7], Do Thai Hung[8], Nguyễn Thanh Dong[8], Vien Chinh Chien[9], Ly Thi Thuy Trang[9], Do Kien Quoc[10], Tran Minh Hoa[11], Nguyen Hữu Tai[12], Tran Thi Hang[13], Gina Tsarouchi[14], Eleanor Ainscoe[14], Quillon Harpham[14], Barbara Hofmann[14], Darren Lumbroso[14], Oliver J. Brady*[1,2], Rachel Lowe*[1-3,15,16]

[1]Centre for Mathematical Modelling of Infectious Diseases, London School of Hygiene and Tropical Medicine, UK.
[2]Department of Infectious Disease Epidemiology, Faculty of Epidemiology and Population Health, London School of Hygiene & Tropical Medicine, London, UK
[3]Centre on Climate Change and Planetary Health, London School of Hygiene and Tropical Medicine, UK.
[4]Centre for Biodiversity and Environment Research, Department of Genetics, Evolution & Environment, University College London, UK.
[5]Data for Science and Health, Wellcome Trust, London, UK.
[6]General Department of Preventative Medicine (GDPM), Ministry of Health, Vietnam.
[7]National Institute of Hygiene and Epidemiology (NIHE), Hanoi, Vietnam.
[8]Pasteur Institute Nha Trang, Nha Trang, Khanh Hoa Province, Vietnam.
[9]Tay Nguyen Institute of Hygiene and Epidemiology (TIHE), Buon Ma Thuot, Dak Lak Province, Vietnam.
[10]Pasteur Institute Ho Chi Minh City, Ho Chi Minh City, Vietnam.
[11]Center for Disease Control, Dong Nai Province, Vietnam.
[12]Center for Disease Control, Khanh Hoa Province, Vietnam.
[13]Center for Disease Control, Hanoi, Vietnam.
[14]HR Wallingford, Wallingford, Oxfordshire, UK.
[15]Barcelona Supercomputing Center (BSC), Barcelona, Spain.
[16]Catalan Institution for Research and Advanced Studies (ICREA), Barcelona, Spain.

Correspondence to Rory Gibb (rory.gibb.14@ucl.ac.uk)
* Denotes equal author contributions

NOTE: This preprint reports new research that has not been certified by peer review and should not be used to guide clinical practice.

medRxiv preprint doi: https://doi.org/10.1101/2023.07.25.23293110; this version posted August 1, 2023. The copyright holder for this preprint (which was not certified by peer review) is the author/funder, who has granted medRxiv a license to display the preprint in perpetuity.
It is made available under a CC-BY-NC 4.0 International license .

Abstract

Dengue is expanding globally, but how dengue emergence is shaped locally by interactions between climatic and socio-environmental factors is not well understood. Here, we investigate the drivers of dengue incidence and emergence in Vietnam, through analyzing 23-years of monthly district-level case data spanning a period of significant socioeconomic change (1998-2020). We show that urban infrastructure factors (sanitation, water supply and long-term urban growth) predict local spatial patterns of dengue incidence, while human mobility is a more influential driver in subtropical northern regions than the endemic south. Temperature is the dominant factor shaping dengue's geographical distribution and dynamics, and using long-term reanalysis temperature data we show that recent warming (since 1950) has generally expanded transmission risk throughout Vietnam, and most strongly in current dengue emergence hotspots (e.g. southern central regions and Ha Noi). In contrast, effects of hydrometeorology are complex, multi-scalar and dependent on local context: risk increases under both short-term precipitation excess and long-term drought, but improvements in water supply largely mitigate drought-associated risks except under extreme conditions. Our findings challenge the assumption that dengue is an urban disease, instead suggesting that incidence peaks in transitional landscapes with intermediate infrastructure provision, and provide evidence that interactions between recent climate change and mobility have contributed to dengue's ongoing expansion throughout Vietnam.

Introduction

Socio-environmental and climatic changes are reshaping the dynamics and distributions of infectious diseases worldwide, with urgent consequences for public health[1–3]. In recent decades these impacts have been especially pronounced for *Aedes* mosquito-borne arboviral infections (e.g. dengue, chikungunya and Zika), whose vectors are specialised for life in the emerging urbanised landscapes of the 21st century[4]. Dengue is an acute febrile illness caused by any one of four major dengue virus (DENV) serotypes and is principally transmitted by *Ae. aegypti*, a human-specialist that breeds using water-related features of built environments (e.g. water containers in homes, gutters, drains and sewerage systems)[5,6]. The burden of dengue is rapidly growing, with incidence doubling each decade since 1990[7], cases reported from more than 125 countries[8], and extremely widespread outbreaks increasing in frequency[5]. The disease is also expanding geographically into more remote regions[9,10], and to higher latitudes[11,12] and altitudes[13] at the margins of its historical range. These emergence trends are broadly thought to be driven by increasing human mobility[14,15], expansion of anthropogenic and semi-urbanised landscapes[10] and changing climatic suitability[16], and have complicated the historical perception of dengue as mainly a disease of major tropical cities[17]. Cities are important regional foci of dengue burden and DENV diversity in endemic areas, with human host densities typically high enough to support sustained transmission[18–20]. However, more local patterns of transmission are often highly variable, and shaped by both built environment characteristics that influence vector populations and behaviour[21] (e.g. housing quality, drainage, heat islands), and human movement patterns that drive viral dispersal between locations[22,23]. Together these processes produce heterogeneous patterns of disease[21], for example between neighbourhoods[24] or between major metropoles and smaller cities[14]. Yet it remains unclear which socio-environmental features are

medRxiv preprint doi: https://doi.org/10.1101/2023.07.25.23293110; this version posted August 1, 2023. The copyright holder for this preprint (which was not certified by peer review) is the author/funder, who has granted medRxiv a license to display the preprint in perpetuity.
It is made available under a CC-BY-NC 4.0 International license .

most influential in driving this local variability in dengue risk across wide geographical areas. Importantly, it is also unclear how recent and ongoing climatic and socio-environmental changes – such as warming, urbanisation and mobility growth in many endemic countries – may be interacting to reshape the disease's distribution.

Dengue is commonly associated with urban habitats[25], which provide both high densities of *Aedes* breeding habitat and amenable microclimates[6,26]. Urban growth is often cited as a key driver, but the extent to which this influences dengue transmission probably depends on the timescale and characteristics of the urbanisation process. For example, expansion of built environments in the short-term may create many temporary open mosquito breeding habitats during the construction phase, and informal settlements (where infrastructure and services provision lag behind growth) may be more likely to increase risk compared to longer-term planned urban development. The link between dengue risk and water supply and sanitation infrastructure remains poorly understood, but these may be important factors determining spatial heterogeneity in transmission. Access to the piped water network should reduce households' need to store water in containers, and in household-level studies piped water access is often (but not always) associated with lower dengue risk[27–29]. Improvements in sanitation systems might similarly reduce risk by reducing the density of water storage containers; however, if not well-maintained, drains and septic tanks can be productive mosquito breeding sites[30]. Alternatively, human mobility patterns – which drive viral dispersal at multiple scales – might be the dominant spatial driver of dengue. Well-connected hubs in international transport networks (e.g. metropoles or regional capitals) often experience high rates of long-range DENV strain importation, seeding transmission chains that spread among closely-linked areas via local traffic (e.g. commuter flows)[15,20,31]. Higher mobility might therefore be particularly important to maintenance of dengue transmission in areas where epidemic fade-outs are more likely[32], such as with lower population densities or seasonally-transient climatic suitability.

Climate has strong impacts on biophysical suitability for vector populations and dengue transmission. Air and water temperature affect numerous biological processes in mosquitoes that regulate population dynamics and vector competence (e.g. growth, survival, reproductive rate, extrinsic incubation period), which combined predict a nonlinear relationship between temperature and transmission intensity[26]. Temperature variability can underpin dengue outbreak seasonality[31] and transmission season length[33], and future warming temperatures are projected to significantly expand dengue transmission suitability worldwide[34]. However, there remains little evidence for how warming to date may have shaped recent dengue distribution and expansion trends. Precipitation patterns drive the creation and flushing of vector breeding sites[35], but their relationship to dengue transmission may often be nonlinear, delayed, and determined by how seasonality and extremes interact with local socio-environmental factors. For example, in Brazil and Barbados dengue risk sharply increases several months after periods of drought[36], particularly in urban areas with unreliable water supply[37], suggesting a mediating role of water storage behaviour in response to rainfall shortages. These recent studies imply that local dengue responses to climatic drivers might differ markedly between neighbouring areas with different socioeconomic characteristics[21,38]. Further understanding such cross-scale interactions might improve the predictability of spatial outbreak dynamics in response to large-scale hydrometeorological phenomena such as droughts.

medRxiv preprint doi: https://doi.org/10.1101/2023.07.25.23293110; this version posted August 1, 2023. The copyright holder for this preprint (which was not certified by peer review) is the author/funder, who has granted medRxiv a license to display the preprint in perpetuity.
It is made available under a CC-BY-NC 4.0 International license .

In this study, we investigate these interacting effects of climatic and socio-environmental drivers on dengue incidence and emergence in Vietnam, by analysing 23 years (1998-2020) of monthly district-level (2nd administrative level) case surveillance data. Dengue is a major public health issue in Vietnam, which typically records among the highest incidence rates in Southeast Asia[39], although with wide variation in transmission intensity across the country's broad latitudinal and altitudinal range[40]. The south has a tropical monsoon climate and experiences fairly stable, seasonal endemic dynamics[40,41]. In the subtropical north, winter temperatures are too cool to support transmission[42–44] so dengue occurs in sporadic outbreaks during warmer months (often seeded by DENV reintroductions from the south[42]). In recent decades, Vietnam has undergone a major economic transformation from low-income towards middle-income, and has seen rapid development of major and regional cities, sharply rising population mobility via road and air (from ~3 million to ~53 million air passengers carried between 2000-2019[45]), and expansion of access to hygienic water supply and sanitation infrastructure to much of the population[46]. During the same period the country has also experienced warming temperatures and more frequent extreme weather events such as heatwaves and drought, and is considered particularly vulnerable to health impacts of climate change[47]. Currently there is still little empirical evidence for how interactions between such rapid socioeconomic and climatic changes may impact the distribution and burden of dengue, making Vietnam an ideal historical setting to ask this question. We used Bayesian hierarchical models and block cross-validation experiments to infer relationships between socio-environmental and climatic covariates and dengue risk (Table 1), and explore their effects on spatiotemporal patterns of incidence. We aimed to answer two main questions. Firstly, what are the most influential spatial and temporal drivers of dengue incidence across Vietnam, and how might these have contributed to recent dengue trends? Secondly, how does local urban infrastructure affect the relationship between hydrometeorological dynamics and dengue incidence?

Results

Surveillance data show a recent expansion of dengue incidence across much of Vietnam

Vietnam is administratively divided into 58 provinces and 5 major urban municipalities including its two main economic centres, Ha Noi and Ho Chi Minh City (Figure 1). Since 1999 the country has maintained a national dengue passive surveillance system, with monthly reported case counts recorded at district-level (administrative level-2) (Methods, Supp. Figure 1). Dengue incidence typically peaks between June and November (Supp. Figure 1), so our analyses defined transmission years as running from May to April. The surveillance dataset included 174,936 monthly case counts totalling 2,038,380 dengue cases identified via passive surveillance (either clinically suspected or laboratory confirmed), from 667 districts between May 1998 and April 2021 (Methods). The highest country-wide counts were in 2019 (294,707) and 2018 (170,600), and the lowest in 2014 (34,258) and 2002 (35,386). Surveillance data show regional differences in transmission settings, with the south experiencing endemic dynamics, and the north sporadic outbreaks mainly restricted to Ha Noi and the Red River Delta (Figure 1a, Supp. Figure 1). Large synchronous outbreaks occurred nationally in 1998, 2010, 2017 (mainly in the north) and 2019 (mainly central and south) (Supp. Figure 1). We mapped directional trends in dengue incidence at district-level by estimating the slopes of annual log incidence using linear regression (Figure 1b). This shows strong evidence ($p<0.01$) of upward trends throughout the southern central regions

medRxiv preprint doi: https://doi.org/10.1101/2023.07.25.23293110; this version posted August 1, 2023. The copyright holder for this preprint (which was not certified by peer review) is the author/funder, who has granted medRxiv a license to display the preprint in perpetuity.
It is made available under a CC-BY-NC 4.0 International license .

(South Central Coast, Central Highlands; up to a 45% year-on-year increase in some districts), Red River Delta, and parts of the Southeast (Figure 1b). The pronounced geographical pattern and absence of obvious step changes in case numbers suggest that these trends are unlikely to be solely driven by specific changes in surveillance or diagnostic practices, and therefore are likely to reflect a true expansion.

National and regional trends in urbanization, infrastructure, mobility and climate

We derived district-level covariates to represent key hypothesized drivers, from census sources, remote sensing data[48], human mobility models and climate reanalysis (ERA5-Land temperature and bias-corrected ERA5 precipitation[49,50]; Table 1, Methods, Supp. Text 1). These included: annual population density; socio-environmental features (built-up land extent, short-term and long-term urban expansion rates, improved water access, hygienic toilet access, per-capita road travel rates, mobility flux predicted from naïve gravity and radiation models); annual temperature metrics to represent thermal constraints on dengue persistence (mean and minimum); and monthly means of air temperature (T_{min}, T_{mean} and T_{max}), precipitation, and multi-scalar drought indicators (Standardized Precipitation Evapotranspiration Index, SPEI[51], in 1-, 6-, and 12-month time windows) at lags of 0 to 6 months. SPEI measures accumulated hydrological surplus or deficit relative to the long-term historical average for the same period of the year[52,53]. Its multi-scalar nature enables measurement of hydrometeorological dynamics at timescales ranging from transient (affecting surface water) to long-term (affecting reservoir and groundwater levels), and thus different potential causal influences on dengue transmission (Table 1). Covariates and hypothesized relationships are summarized in Table 1, with data sources and processing described in Methods and Supp. Text 1.

The study period saw nationwide upward trends in urbanization, mobility and infrastructure improvement, although with regional variation (Figure 2, Supp. Figure 2). Urban extent and urban growth, population density, mobility, and improved water and sanitation access are generally highest in the regions containing Vietnam's largest economic centres, Southeast (Ho Chi Minh City) and Red River Delta (Ha Noi). Per-capita road traffic rates (reported annually at province-level[54]) increased rapidly nationwide between 1998 and 2019 – ranging from 4.5-fold growth in the Mekong River Delta and Northwest to 14-fold in the Red River Delta – and declined in 2020 reflecting COVID-19 associated movement restrictions. Census estimates also showed a nationwide expansion in the proportion of households reporting access to improved water supply (piped or borehole-derived water) and hygienic toilet facilities (indoor/outdoor flush toilet; this rose sharply from 2009-2019). Temperature becomes cooler and more seasonally variable along the south-to-north gradient, while precipitation is generally highest and most variable in the central regions (Figure 2, Supp. Figures 2-4). Hydrometeorological extremes at short timescales (SPEI-1) are relatively variable among neighbouring districts (i.e. at small spatial scales), whereas at longer timescales (SPEI-6) they tend to be more spatially synchronised at the regional level (Supp. Figure 3).

Urban infrastructure, temperature and hydrometeorology are important spatial and seasonal drivers of dengue incidence

We fitted Bayesian spatiotemporal regression models to the surveillance dataset, with monthly case counts modelled using a negative binomial likelihood (Methods). Seasonality was

medRxiv preprint doi: https://doi.org/10.1101/2023.07.25.23293110; this version posted August 1, 2023. The copyright holder for this preprint (which was not certified by peer review) is the author/funder, who has granted medRxiv a license to display the preprint in perpetuity.
It is made available under a CC-BY-NC 4.0 International license .

represented with a province-specific temporally-correlated effect of calendar month (*'seasonal random effect'*). Unexplained spatiotemporal variation, for example due to immunity and DENV serotype dynamics or changing surveillance sensitivity, was accounted for with dengue year-specific district-level spatially-structured and unstructured effects[55] (*'district-level random effects'*). A random effects-only (*'baseline'*) model captured declines in dengue relative risk (RR) and greater seasonal variability with increasing latitude (Supp. Figure 5). We then tested whether socio-environmental covariates (specified as either linear, logarithmic or nonlinear terms) and monthly climate variables (at lags from 0 to 6 months) improved model adequacy metrics and reduced unexplained variation in district-level random effects, compared to the baseline (Methods, Supp. Figure 6). There were greater improvements from including gravity rather than radiation model-based mobility flux; long-term urban expansion (in the preceding 10-year window) rather than short-term (3-year window); SPEI metrics rather than precipitation; and T_{mean} of the coolest month rather than other annual temperature metrics (Supp. Figures 6-7).

We developed a full multivariate model (Figure 3, Methods) including fixed effects of T_{mean} coolest month, built-up land cover, 10-year urban expansion rate (log), gravity flux (log) and road travel per inhabitant (log), and nonlinear effects of hygienic toilet access, improved water access and monthly T_{mean} (1-month lag), SPEI-1 (1-month lag) and SPEI-6 (5-month lag). The full model substantially improved all information criteria (Supp. Table 2-3). Structured predictive experiments can provide insights into the generality of drivers, through identifying variables that improve predictive accuracy in unobserved locations and times[56,57]. To estimate the individual predictive influence of each covariate, we used 5-fold cross-validation to estimate model prediction error (out of sample mean absolute error, MAE_{OOS}) under 3 block holdout designs, in turn excluding one covariate at a time from the full model (Methods, Supp. Figure 8). We defined a variable's 'predictive influence' as the change in MAE_{OOS} when it is excluded (Figure 4). We measured covariates' influence on predicting spatial heterogeneity in incidence using 'spatial' and 'spatiotemporal' block designs (5-fold blocked by district and district-year respectively), and on predicting temporal dynamics using 'seasonal' block design (5-fold by district-quarter; monthly climate variables only) (Supp. Figure 8). The full model significantly reduced prediction error compared to the baseline under all block designs (Figure 4, Supp. Figure 9).

The most influential local spatial drivers of dengue risk related to infrastructure and urban expansion, followed by temperature and SPEI-1 (Figure 4a-b). Increasing access to hygienic toilets had a positive marginal relationship with dengue risk (Figure 3c) with the highest predictive influence (Figure 4a-b). The effect of population access to improved water supply was nonlinear, with risk peaking at a low-to-intermediate level (around 25% of households) and declining thereafter (Figure 3d). Urbanization metrics had generally protective effects, with a strongly negative relationship between dengue risk and long-term urban expansion (in the preceding 10 years) with a high predictive influence (Figure 3b, Figure 4a-b), and a weaker negative effect of built-up land cover. Mobility metrics (per-capita road traffic rates and gravity flux) had positive relationships with dengue risk (Figure 3b) but little overall predictive influence (Figure 4). All inferred socio-environmental effects were robust to sensitivity analysis by census-defined level of urbanization (Supp. Figure 10).

medRxiv preprint doi: https://doi.org/10.1101/2023.07.25.23293110; this version posted August 1, 2023. The copyright holder for this preprint (which was not certified by peer review) is the author/funder, who has granted medRxiv a license to display the preprint in perpetuity.
It is made available under a CC-BY-NC 4.0 International license .

Overall, there was strong evidence that temperature is a dominant factor shaping both the broad geographical distribution and temporal dynamics of dengue incidence across Vietnam. Annual T_{mean} of the coolest month had a large positive effect on dengue risk and contributed significantly to spatial prediction (Figure 3a, Figure 4a-b), probably through impacting vector survival during the least thermally-suitable period of the year. Notably, including this covariate alone reduced unexplained variation in the district-level random effects by 50%, providing strong evidence that thermal constraints on year-round DENV transmission by mosquitoes are a key determinant of the geographical gradient of dengue across Vietnam (Supp. Figure 7). Monthly mean temperature (T_{mean}) had a nonlinear and delayed (1-month lag) effect, with relative risk increasing to a peak around 27°C and declining sharply at higher temperatures, consistent with expectations based on dengue's thermal biology[26]. Monthly T_{mean} contributed significantly to spatial prediction (Figure 4a-b) and was the main predictor of temporal dynamics (Figure 4c).

Hydrometeorological dynamics had delayed and nonlinear effects that depended on timescale: increases in relative risk were associated with transient excess wet conditions at short lead times (SPEI-1 1 month lag), and with long-term accumulated drought at longer lead times (SPEI-6 5-month lag) (Figure 3f-g). SPEI-1 had a positive predictive influence on both spatial and temporal dengue dynamics (Figure 4). In contrast, SPEI-6 did not substantially contribute to spatial prediction (Figure 4a-b) despite improving temporal predictions (Figure 4c). It is possible that the regional synchrony of long-term drought (Supp. Figure 3) makes it less predictive of finer-scale spatial heterogeneity in dengue incidence, in the absence of information about local mediating socio-environmental features.

The importance of human mobility is greater in northern Vietnam where dengue is emerging

The importance of drivers might vary between endemic contexts (i.e. where dengue persists year-round) and emerging settings, where sustained transmission is constrained by factors such as remoteness or transient climatic suitability. We examined this by fitting separate models for Vietnam's southern (Mekong River Delta, Southeast, South Central Coast and Central Highlands) and northern regions (North Central, Red River Delta, Northeast, Northwest), which broadly delineate areas of endemic and sporadic transmission (Figure 1, Supp. Figure 1, Supp. Figure 5). The inferred shape and directionality of socio-environmental effects were very similar between regions, albeit with generally larger fixed effects slope estimates in the north, reflecting the lower incidence of dengue compared to the national average (Supp. Figure 11). The major notable difference is that mobility variables (per-capita road traffic rates and gravity flux) have relatively much larger positive effects on dengue incidence in northern Vietnam than in the endemic south (Supp. Figure 11). The same regional differences are reflected in covariates' relative predictive influence under block cross-validation: the top-ranked spatial predictors in the north are mobility and temperature variables, compared to infrastructure, temperature and urbanization in the south (Supp. Figure 12).

Climate change is reshaping the geography of dengue transmission across Vietnam

Ongoing climatic changes might be contributing to recent dengue emergence trends, particularly in the central and northern regions of Vietnam (Figure 1b). To investigate this, we tested for significant changes in monthly temperature-driven dengue risk between a historical reference period (1951-1970) and the present-day (2001-2020) using long-term ERA5-Land reanalysis

medRxiv preprint doi: https://doi.org/10.1101/2023.07.25.23293110; this version posted August 1, 2023. The copyright holder for this preprint (which was not certified by peer review) is the author/funder, who has granted medRxiv a license to display the preprint in perpetuity.
It is made available under a CC-BY-NC 4.0 International license .

data[58] (Methods). We used the inferred risk function for T_{mean} (Figure 3e) to predict monthly posterior marginal mean temperature-driven risk since 1950 (i.e. just the effect of temperature while holding all other variables constant), then used linear models to test for differences between reference and present day periods, comparing 20-year averages to account for natural climate system variability (Methods, Figure 5). Present-day projections of temperature-driven risk (Figure 5) reproduce the gradient of observed transmission, with high risk year-round in the south, and seasonally transient risk in the north that declines during winter months (January to April; Figure 5a).

Increasing temperatures since the 1951-1970 reference period have driven expansion and redistribution of predicted dengue risk across much of Vietnam (Figure 5b-c, Supp. Figures 13-14). Predicted risk increases are particularly pronounced in southern central regions, including during low-season months in the higher-altitude Central Highlands provinces (up to 56% increase), suggesting that climate change is expanding the suitable area for endemic transmission. Similarly, much of north Vietnam has experienced sharp rises in risk during summer months, including in more remote northern regions, and a lengthening of the transmission season in the Red River Delta including Ha Noi (Figure 5b-c). Notably, these hotspots of increasing temperature-driven risk are geographically concordant with the steepest upward dengue trends during the 1998-2020 period (Figure 1b) and with visual indications of a transition from sporadic outbreaks towards endemic transmission in southern central regions (Supp. Figure 1). Overall, these results suggest that recent warming has reduced thermal constraints on dengue transmission in much of Vietnam and probably contributed to recent northward and altitudinal shifts. Notably, however, there is also evidence of seasonal and spatial redistribution of transmission, with rising temperatures above dengue's thermal optimum slightly reducing risk during the hottest months of the year in parts of the south (April-July) and north and coastal areas (July-August), compared to the historical reference period (Figure 4b-c, Supp. Figures 13-14). Far fewer climate observations are assimilated by ERA5 during earlier years (up to the late 1960s), which may impact the accuracy of reanalysis estimates[58]; as a sensitivity test we therefore repeated this analysis using a later reference period (1971-1990), which showed very similar overall results (Supp. Figure 15).

The effects of hydrometeorology on dengue incidence are multi-scalar and modified by local infrastructure

Theory and recent empirical evidence suggest that local socio-environmental context may be important in determining dengue's response to precipitation and drought patterns[35,37]. We investigated the multi-scalar effects of hydrometeorological dynamics on dengue incidence, focusing on southern Vietnam where transmission occurs year-round (Methods). We found evidence of delayed and timescale-dependent relationships between hydrometeorology and dengue risk: the increase in risk driven by transient wet conditions (SPEI-1) peaks at a 1 to 2 month delay and declines sharply beyond 2 months, whereas risk associated with long-timescale drought (SPEI-6) emerges gradually over a longer delay period (from 4 to 6 months) (Supp. Figure 16). This suggests that hydrometeorological phenomena at different timescales probably affect dengue risk via different causal pathways, one mainly biophysical (high rainfall leading to immediate proliferation of outdoor vector breeding sites) and the other behavioural (household water storage in response to perceived sustained shortages).

medRxiv preprint doi: https://doi.org/10.1101/2023.07.25.23293110; this version posted August 1, 2023. The copyright holder for this preprint (which was not certified by peer review) is the author/funder, who has granted medRxiv a license to display the preprint in perpetuity.
It is made available under a CC-BY-NC 4.0 International license .

If the long-term drought effect is mainly mediated by water storage behaviour, we hypothesized that increasing population access to improved water supply (i.e. more reliable than rainwater[59]) would reduce the dengue risks associated with sustained drought but not with short-term excess (Methods). We also expected that, at this fine spatial scale, including an interaction with water supply would explain observed patterns better than an interaction with urbanisation (which was found to significantly modify drought effects in a recent coarser-scale study[37]). We tested this by stratifying the effects of either SPEI-1 (1-month lag) or SPEI-6 (5-month lag) by low (<25%), intermediate (25-75%) and high (>75%) levels of either water supply (proportion of households) or built-up land cover, within the full model retaining all other covariates (Methods). Consistent with our expectations, models including an interaction between SPEI-6 and water supply substantially improved model fit, whereas interactions with urban land and with SPEI-1 did not improve models (Supp. Figure 17-18). The interaction model showed a complex, nonlinear relationship between sustained drought, improved water supply and dengue risk (Figure 6a). Increasing access to improved water supply reduces the delayed dengue risk associated with near normal to moderately dry conditions (SPEI-6 between 0 and -1.5), but sharply increases the risk under moderate to extreme drought conditions (SPEI-6 < -1.5). In contrast, where improved water supply is low, increasingly dry conditions are associated with linear increases in risk except during rare periods of severe drought, when risk slightly declines (SPEI-6 <-2, 1.5% of observations). Long-term wet conditions (SPEI-6 > 0) are protective across all strata (Figure 5a). Notably, including this interaction substantially reduced prediction error under spatiotemporal and seasonal holdout designs compared to a non-interaction model (Supp. Figure 18), providing evidence that accounting for cross-scale climatic and socio-environmental interactions can help to predict spatial variation in dengue risk.

To visualise how interactions between drought and improved water supply could produce spatial heterogeneity in dengue dynamics, we projected monthly SPEI-6 associated relative risk for an example time series from the Mekong River Delta (2002-2020), under scenarios of low, intermediate and high water supply (Figure 6b). Over two decades, SPEI-6 oscillates between periods of near normal to moderately dry and wet, with rarer extremes (droughts in 2003-4 and 2016-17, excess in 2018-19; Figure 6b, top panel). Under low-to-intermediate improved water supply (<75% of households), dengue relative risk is closely linked to these oscillations, significantly increasing during regular dry periods. In contrast, when improved water supply is high (>75%) risk is effectively dampened during these lower amplitude dry periods, instead only increasing sharply during sporadic periods of severe drought (Figure 6b, bottom panel).

Discussion

Despite recognition of the growing threat of dengue under global change[5], understanding of how key socio-environmental and climatic drivers shape both local patterns of transmission and broader emergence trends remains patchy. By analysing 23-years of dengue surveillance data across a gradient of transmission intensity in Vietnam, we found that urban infrastructure-related metrics (water supply, sanitation and long-term urban growth) are the most influential predictors of local heterogeneity in incidence (Figures 3-4). Notably, temperature is a key driver of the distribution and dynamics of dengue, and long-term reanalysis data indicates that recent climate change has already expanded temperature-driven dengue risk across Vietnam (Figure 5). In

medRxiv preprint doi: https://doi.org/10.1101/2023.07.25.23293110; this version posted August 1, 2023. The copyright holder for this preprint (which was not certified by peer review) is the author/funder, who has granted medRxiv a license to display the preprint in perpetuity.
It is made available under a CC-BY-NC 4.0 International license .

contrast, effects of hydrometeorology depend on timescale and socioeconomic context, with drought effects mediated by access to improved water supply (Figure 6). These socio-environmental findings complement existing household- and subregional-level evidence for dengue risk factors in Vietnam[29,40,41,60], with the benefit that the dataset's long-term nature, spatial granularity and national coverage allowed for inference across the full range of many hypothesized drivers – from rural to urban, remote to highly-connected, and tropical to cooler subtropical climates.

Decomposing the roles of urbanization and infrastructure as spatial drivers of dengue incidence

The coarser surveillance data commonly used in large-scale dengue analyses makes it difficult to disentangle the effects of local socio-environmental factors from closely correlated metrics such as population density. Our study at finer scale avoids this issue, and provides evidence that water and sanitation infrastructure are more important spatial determinants of dengue risk than availability of urban habitat *per se*. Increasing hygienic toilet access was the strongest positive predictor, which was unexpected as sanitation improvements are thought to decrease household-level risk. One non-mechanistic explanation is that this metric may index "urban-like" water-related infrastructure that provide amenable *Aedes* breeding habitat, such as storm drains, septic and water storage tanks (although this relationship was robust in a model fitted only to data from rural districts; Supp. Figure 10). Alternatively, increasing flush toilet access could itself drive population-level risk: indoor flush toilets in Vietnam are conventionally linked to septic tanks with storm drain overflows[46], and outdoor latrines often contain stored water containers, both of which provide vector breeding sites[30]. Indeed, previous studies in Vietnam have identified outdoor latrine access[41] and proximity to sewage discharge sites[61] as significant household-level risk factors for DENV exposure; our results suggest these effects might be more general, and highlight the need for further research to understand the role of changing sanitation systems in dengue emergence. We also found evidence for protective effects of high improved water supply coverage in both south and north Vietnam, even though our metric was coarse (including both piped and groundwater-derived sources) due to limitations of census data (Figure 3, Supp. Figure 2). This is consistent with evidence from Vietnam and elsewhere[62,63] and is likely mediated by the ability and propensity to store water around homes when water supply is low or unreliable (see below).

Notably, the negative effects of long-term urban expansion and built-up land suggest that – after accounting for mobility and infrastructure – dengue incidence declines in increasingly urbanized landscapes. This appears counterintuitive given that urban growth is typically considered a key dengue driver (although systematic reviews have not shown clear empirical consensus for this relationship[6,25]). However, our satellite-based metrics are probably better indicators of formally-planned urban developments than of more informal or peripheral settlement expansion, which can be harder to detect from space[64]. Such developments may generally have better provision of water, sanitation and vector control services; as such, these results are consistent with our infrastructure findings in suggesting that socio-environmental characteristics are the key determinants of heterogeneity in risk across large areas. Taken together, these results suggest that dengue incidence in Vietnam probably peaks in semi-urbanized or peri-urban areas – i.e. relatively well-connected localities with extensive landscape modification for essential

medRxiv preprint doi: https://doi.org/10.1101/2023.07.25.23293110; this version posted August 1, 2023. The copyright holder for this preprint (which was not certified by peer review) is the author/funder, who has granted medRxiv a license to display the preprint in perpetuity.
It is made available under a CC-BY-NC 4.0 International license .

sanitation, water and drainage, but lacking higher-quality infrastructure and services that could otherwise reduce vector densities. Interestingly, this conclusion is supported by an earlier cohort and modelling study from Vietnam that suggested susceptibility to large dengue outbreaks is highest in areas with intermediate population densities and low piped water access[62].

Interacting effects of climatic and socio-environmental drivers on dengue dynamics

We found strong evidence that temperature drives the spatial limits and temporal dynamics of dengue across Vietnam. The nonlinear effect of monthly T_{mean}, peaking around 27°C, is consistent with evidence from vector biology[26] and modelling studies[37]. Notably, temperature of the coolest month of the year explained the gradient in transmission intensity across Vietnam (Supp. Figure 7), strongly suggesting that constraints on viral and mosquito persistence in cooler months are barriers to endemic establishment in the north. Indeed, phylogeographic studies have shown that transmission chains rarely persist over winter, and that yearly case surges in northern Vietnam (including Ha Noi) are mainly seeded by reintroductions from the south[42]. Consistent with this, we found markedly larger effect sizes and predictive influence of human mobility in the north, which may reflect the importance of higher connectivity in facilitating annual DENV reintroductions (Figure 5a). Smaller effects of mobility in the south might reflect that populations are sufficiently large, and the climate consistently suitable, to support sustained local transmission. More generally, these results suggest that highly-connected localities in climatically-marginal regions may be useful targets for early surveillance, as dengue expansion is likely to proceed via establishment in these areas before radiating outward[65,66]. Our analyses were constrained by imprecise mobility metrics (Table 1), and more detailed data sources (such as transport networks or mobile phone data) could provide further insights into these expansion dynamics[14].

There is a need to understand how climatic variability and extreme weather events interact with local socioeconomic contexts to drive outbreak dynamics, rather than considering climate hazards as independent drivers[38,67]. Our finding that hydrometeorological dynamics are significant, multi-scalar drivers of dengue risk in Vietnam (Figure 3) adds to an emerging evidence consensus for general effects of drought on dengue, as similar long-lag drought effects have also been observed in Latin America and the Caribbean[36,37]. Expanding on those studies, we found that high improved water supply coverage changes the functional shape of the dengue-SPEI-6 relationship, buffering against risk during low amplitude dry periods and sharply increasing risk during severe drought (Figure 6). This is strongly indicative of a mediating role of water storage practices. During slightly dry periods, piped or borehole-derived water supply may decrease the need to store water in containers, and/or increase the frequency of stored water replacement, both of which reduce vector production rate[68]. In contrast, improved supply during drought may increase the availability and propensity to store water in containers, whereas households with lower access might switch to alternative sources such as bought water (as suggested by past research in the Mekong Delta[59]). Our water infrastructure metric did not include service reliability or sociocultural perceptions of water quality and reliability, all of which impact water usage and storage norms[59,69], and the inference of extreme drought effects by nature relied upon a relatively small number of observations (Figure 6c). Nonetheless, including this interaction improved spatial and temporal predictive accuracy, particularly in the highest-burden southern provinces (Supp. Figure 18). This has implications for spatial prioritization of

medRxiv preprint doi: https://doi.org/10.1101/2023.07.25.23293110; this version posted August 1, 2023. The copyright holder for this preprint (which was not certified by peer review) is the author/funder, who has granted medRxiv a license to display the preprint in perpetuity.
It is made available under a CC-BY-NC 4.0 International license .

interventions (e.g. vector control) to localities where water storage is highest during dry or drought periods, as well as highlighting that developing accurate local-scale dengue forecasts will likely need to account for complex climate-socioeconomic interactions.

The role of environmental change in driving long-term dengue emergence in Vietnam

Reported dengue burden has grown in many regions of Vietnam over the last two decades, including northward expansion into central regions and the Red River Delta[11] (Figure 1b). Our findings strongly suggest that recent socio-environmental and climatic changes have contributed to this emergence trend, although we caution that our approach does not attribute observed trends to changes in specific drivers. Notably, while most studies of dengue and climate change have focused on future scenario-based projection[34,70], we instead used historical reanalysis data which suggests that climate change in recent decades has already expanded and redistributed transmission risk, likely facilitating dengue's northward spread (Figure 5, Supp. Figure 15). In the north, the combined effects of a lengthening transmission season and rapid rises in mobility (up to 14-fold since 1998) have probably contributed substantially to the emergence of dengue as an annual problem in Ha Noi and the Red River Delta. Evidence of reductions in risk during the hottest months, however, suggest that future climate change will have complex effects on spatiotemporal patterns of dengue burden. Our approach stops short of attributing these effects to anthropogenic climate forcing, instead comparing present-day risk patterns to a reference period preceding the recent global temperature uptick; applying a formal detection and attribution framework will be an important next step towards quantifying the anthropogenic fingerprint on dengue burden[71].

Recent changes in infrastructure have probably had complex effects on the landscape of dengue, with transmission risk simultaneously increased via widespread expansion of sanitation systems and reduced via growth of cities and improvements in water supply. Indeed, rather than a simple positive dengue-urbanization relationship, localities most vulnerable to outbreaks are probably peri-urban and transitional landscapes with increasingly dense populations but relatively weak infrastructure and services. Our findings consequently support improvements in hygienic water supply infrastructure as a pillar of climate adaptation to increasing mosquito-borne arboviral risks, but also highlight potential limits to this adaptation. Climatic changes are stressing water security in much of Southeast Asia, including Vietnam which has recently experienced severe droughts and saltwater incursion, and regional drought risks are projected to increase in future[72,73]. Expanding access to improved water supply infrastructure may mitigate dengue risks during dry periods, but might be insufficient to reduce dengue risks during severe droughts without additional improvements to household water security. More broadly, our study shows the value of integrating explanatory (hypothesis-driven) and predictive methods to understand the interacting effects of climate and socioeconomic factors on emerging diseases.

medRxiv preprint doi: https://doi.org/10.1101/2023.07.25.23293110; this version posted August 1, 2023. The copyright holder for this preprint (which was not certified by peer review) is the author/funder, who has granted medRxiv a license to display the preprint in perpetuity.
It is made available under a CC-BY-NC 4.0 International license .

Materials & Methods

Dengue surveillance data

Since 1998 Vietnam has maintained a dedicated national dengue passive surveillance system. Data on monthly dengue case counts from May 1998 to April 2021 at administrative level 2 (*"districts"*) were collected and collated at the Pasteur Institute Ho Chi Minh City (Southeast and Mekong River Delta provinces), Pasteur Institute Nha Trang (Central coastal provinces), Tay Nguyen Institute of Hygiene and Epidemiology (Central Highlands provinces) and National Institute of Hygiene and Epidemiology in Ha Noi (Northern provinces), with time-series beginning between 1998 and 2002 depending on the region (Supp. Figure 1). Case counts were based on passive surveillance using the national dengue case definition, and include both laboratory-confirmed and suspected cases. Other infections, particularly arboviruses, could be misdiagnosed as suspected dengue cases; however, reported case numbers and seroprevalence estimates for chikungunya and Zika in Vietnam have been relatively low[74,75], so this would be unlikely to substantially impact inference. Currently there are 713 districts in Vietnam, although a substantial number of these were established through redrawing of administrative boundaries since 1998; to ensure geographical comparability throughout the study period, we combined dengue case counts for 46 districts to match their 1998 boundaries, creating a final dataset of 174,936 monthly case counts from 667 districts (Figure 1a, Supp. Figure 1). Case counts were assigned to a dengue transmission year (from April to May) for modelling.

Socio-environmental and climatic covariates

We developed spatially- and temporally-explicit covariates to represent hypothesized drivers of dengue transmission and spread (Table 1). Covariates are visualised in Supp. Figures 2-3, and data sources and processing are summarized below (for full description see Supp. Table 1 and Supp. Text 1). Raster data extraction and processing was conducted using 'sf', 'raster' and 'exactextractr' in R 4.0.3[76–78]. We accessed population data (total and density) from census-based data, urbanization metrics (built-up land extent, and expansion rate in preceding 3- and 10-year windows) from satellite data[48], and infrastructure metrics (% households with access to hygienic toilet, and % piped or borehole-derived water) from the Vietnam Population and Housing Census (2009 and 2019, interpolated and projected to annual values). We accessed province-level annual road travel rates (km per inhabitant reported by the Vietnam General Statistics Office) as a measure of observed levels of population movement. In the absence of detailed mobility data such as mobile phone records, we used parameter-free gravity and radiation models to predict annual district-level relative connectivity (predicted mean population flux), based on population data and pairwise travel times between all pairs of districts[15,79].

Monthly temperature indicators (monthly mean T_{mean}, T_{min} and T_{max}) were derived from ERA5-Land reanalysis data[49,80,81]. Since broad climatic suitability gradients could confound relationships with other variables, we also calculated three annual temperature indicators to represent more fundamental constraints on dengue persistence (annual mean T_{mean}, annual mean T_{min}, T_{mean} of the coolest month). Monthly precipitation indicators were derived from bias-adjusted ERA5 data (WFDE5; Supp. Figure 3-4). In addition to precipitation, we used the R package 'spei'[51] to estimate multi-scalar drought indicators (Standardised Precipitation Evapotranspiration Index; SPEI) from 40 year timeseries of monthly WFDE5 precipitation and

medRxiv preprint doi: https://doi.org/10.1101/2023.07.25.23293110; this version posted August 1, 2023. The copyright holder for this preprint (which was not certified by peer review) is the author/funder, who has granted medRxiv a license to display the preprint in perpetuity.
It is made available under a CC-BY-NC 4.0 International license .

ERA5-Land potential evapotranspiration in each district (reference period 1981-2020). SPEI incorporates effects of both precipitation and evapotranspiration on water availability[52,53], with values above and below 0 indicating, respectively, surface water excess or deficit relative to the long-term historical average in a given seasonal time window (for example, a 6-month SPEI for Jan-Jun 2018 would compare to Jan-Jun in all other years). SPEI values denote the relative magnitude of this deviation, from near-normal to moderate (absolute values from 0 to 1), from moderate to severe (absolute values 1 to 2), to extreme wet/dry conditions (absolute values >2). We estimated monthly SPEI within 1-month, 6-month and 12-month windows to capture varying timescales of drought (SPEI-1 as short-timescale; SPEI-6 and SPEI-12 as long-timescale). Climatic covariates were derived at lags of 0 to 6 months prior to the focal month to account for delayed effects (Supp. Text 1).

Statistical model development

To infer relationships between covariates and dengue incidence we fitted spatiotemporal models in a Bayesian framework (integrated nested Laplace approximation, in INLA 21.7.10.1[82,83]). Monthly dengue case counts $Y_{i,t}$ (n=174,936) were modelled as a negative binomial process to account for overdispersion:

$$Y_{i,t} \sim NegBinom(\mu_{i,t}, n)$$

where n is the size (overdispersion) parameter and $\mu_{i,t}$ is the expected mean number of cases for district *i* during month *t*, modelled as a log link function of the following general linear predictor:

$$\log(\mu_{i,t}) = \alpha + P_{i,t} + \rho_{r(i),t} + u_{i,y(t)} + v_{i,y(t)}$$

Here, α is the intercept and $P_{i,t}$ is log population included as an offset. $\rho_{r(i),t}$ is a province-specific effect of calendar month to account for geographic variability in dengue seasonality (districts *i* are nested within 63 provinces *r*), specified as a cyclic first-order random walk to capture dependency between successive months. To account for unexplained variation in spatiotemporal patterns of dengue across Vietnam (due to unmeasured factors such as population immunity), $u_{i,y(t)}$ and $v_{i,y(t)}$ are dengue year-specific (23 years, *y*) spatially-structured (conditional autoregressive; u) and unstructured (i.i.d; v) district-level random effects, jointly specified as a Besag-York-Mollie model[55].

We fitted the above random effects-only model as a baseline (Supp. Figure 5), and conducted model selection to develop a multivariate model including population, climate, urbanisation, infrastructure and mobility covariates (Table 1). We compared models using within-sample information criteria: Watanabe-Akaike Information Criterion (WAIC), Deviance Information Criterion (DIC) and cross-validated logarithmic score (log-score; calculated from the pointwise conditional predictive ordinate, an approximation of leave-one-out cross-validation). Comparing variation explained between different models using metrics such as pseudo-R^2 was not particularly informative, as the district-level random effects ($u_{i,y(t)} + v_{i,y(t)}$) are at the same annual resolution as most covariates (Table 1), and thus tend to compensate for excluded variables. We instead calculated measures of unexplained random effects variation (mean absolute error in district-level or seasonal effects), which indicates how much these effects attenuate towards zero when covariates are included. We first selected each covariate's best-

medRxiv preprint doi: https://doi.org/10.1101/2023.07.25.23293110; this version posted August 1, 2023. The copyright holder for this preprint (which was not certified by peer review) is the author/funder, who has granted medRxiv a license to display the preprint in perpetuity.
It is made available under a CC-BY-NC 4.0 International license .

fitting type (either T_{mean}, T_{min} or T_{max} for monthly temperature; either SPEI-6 or SPEI-12 for long-timescale drought; gravity or radiation; 3- or 10-year urban expansion), functional form (linear, logarithmic or nonlinear, the latter specified as a second-order random walk) and lag (climate variables only) by adding each individually to the baseline model and comparing WAIC (Supp. Figure 6). Covariates considered for inclusion in a full multivariate model were: fixed effects of T_{mean} coolest month, log population density, log gravity flux, log road traffic per inhabitant, built-up land, log 10-year urban expansion rate, and nonlinear effects of hygienic toilet access, piped water access, T_{mean} 1-month lag, SPEI-1 1-month lag and SPEI-6 5-month lag.

Owing to the dataset's large size and the expectation of confounding relationships among covariates, it was both undesirable and computationally unfeasible to conduct a programmatic covariate selection process. Instead we conducted a more limited model comparison procedure to develop a final multivariate model. To do this, we first excluded covariates with evidence of substantial multicollinearity when tested using variance inflation factors (log population density and log gravity flux were highly collinear, and the former was excluded because gravity flux improved models more during individual covariate analysis; Supp Figure 6). We then fitted a multivariate model including all 10 remaining covariates and compared this to 10 separate models each holding out 1 covariate at a time. Covariates whose inclusion did not improve model fit according to at least 2 of the 3 within-sample metrics (WAIC, DIC and log-score) were excluded. All covariates improved the model by this majority rule criterion, and were retained.

We examined residuals and conducted posterior predictive checks to check the model met distributional assumptions. We also conducted a sensitivity analysis based on degree of urbanisation because, despite relatively low collinearity overall (Supp. Figure 2), many large cities cluster with relatively high values for many key covariates. Since this could affect parameter estimates, we tested sensitivity by sequentially re-fitting the model holding out all observations in areas with >90%, >70% or >50% of population residing in urban areas as defined from census data (i.e. fitting the model to data from increasingly rural settings). To examine whether socio-environmental effects differ substantially between endemic and emerging dengue transmission settings, we also separately fitted the final multivariate model to data from southern Vietnam (Mekong River Delta, Southeast, South Central Coast and Central Highlands) and northern Vietnam (North Central, Red River Delta, Northeast and Northwest).

Measuring covariate predictive influence through block cross-validation tests

Inference can be strengthened through combining explanatory and predictive approaches, for example by using structured predictive tests to challenge the ability of hypothesis-led explanatory models to predict unseen observations[56,57] (i.e. testing the generalisability of inferred relationships). For strongly spatially-dependent phenomena such as disease incidence, block cross-validation designs –which hold out data in spatially- or temporally-structured blocks – are more appropriate than fully randomised approaches[84], and can provide insights into how different variables contribute to predicting different dimensions of a phenomenon (Supp. Figure 8). To estimate the influence of individual covariates on predicting spatial and temporal variability in dengue incidence, we conducted block cross-validation experiments to estimate out-of-sample (OOS) prediction error for the baseline model, full model, and 10 models each excluding a single covariate from the full model. In each run, the dataset was 5-fold partitioned

medRxiv preprint doi: https://doi.org/10.1101/2023.07.25.23293110; this version posted August 1, 2023. The copyright holder for this preprint (which was not certified by peer review) is the author/funder, who has granted medRxiv a license to display the preprint in perpetuity.
It is made available under a CC-BY-NC 4.0 International license .

(observations were randomly allocated to folds following a given block holdout design, as described below) and OOS predictions were generated for each model using 80%-20% train-test splits (i.e. across 5 submodels). Prediction error (difference between observed and predicted cases) was summarised as mean absolute error (MAE_{OOS}), across all observations, at district-level and, to examine differences between regions, across all observations within either southern or northern Vietnam (Supp. Figure 11-12)

This procedure was repeated 10 times each for 3 block holdout designs[84] to account for variation associated with random allocation of folds (Supp. Figure 8a-b). *Spatial*: 5-fold of complete districts, i.e. predicting full dengue incidence time series in completely unobserved areas. *Spatiotemporal:* 5-fold of district-year combinations, i.e. predicting completely unobserved years in partially observed locations. *Seasonal*: 5-fold of quarterly (3-month) blocks per-district, i.e. predicting unobserved intra-annual epidemic dynamics. Under spatial and spatiotemporal holdout designs, the expected magnitude of dengue incidence in unobserved locations and years is inferred from nearby observed locations, via the spatially-structured effects $u_{i,y(t)}$ (Supp. Figure 8c). These designs therefore test the contribution of covariates to predicting spatial heterogeneity in dengue incidence dynamics among nearby locations (i.e. differences from the expected similarity to neighbouring districts). Under the seasonal block design, the random effects contain information about the expected magnitude of cases in unobserved blocks, inferred from other observations in the same district and year (Supp. Figure 8d). This design therefore tests the contribution of monthly climatic variability to predicting departures from this seasonal expectation (Supp. Figure 8d).

Examining the recent impacts of climate change using historical temperature data

To examine the possible contribution of recent climate change to dengue expansion patterns nationally, we used the inferred risk function of monthly temperature (T_{mean} 1-month lag; Figure 3e) to project monthly posterior mean temperature-driven dengue risk since 1950 for all districts, using long-term T_{mean} data from ERA5-Land reanalysis. To do this, we used the fitted risk function to predict the monthly marginal effect of T_{mean} on dengue incidence (i.e. while holding all other variables constant) for each month across the full historical time-series. To visualise present-day risk dynamics in space and time, we then summarised and mapped 20-year means of monthly district-level risk for the period 2001-2020. To test for effects of climate change, we compared 20-year average risk between a historical reference period (1951-1970) and the present-day period, per-district and month, using linear models with time period as a categorical covariate. The use of 20-year averages was to account for natural climate system variability. The historical reference period was based on the earliest available ERA5-Land data, and while not reflective of the pre-industrial baseline, precedes the sharp acceleration of global temperatures that has occurred since around 1970. Climate reanalysis is based on assimilating observational data with climate models to provide a detailed and accurate reconstruction of historical climate dynamics, and its accuracy relies upon observational data. The number of observations assimilated by ERA5 increases tenfold between 1950 and 1970, and this lower data coverage might reduce accuracy in earlier years[58]; we therefore also tested the sensitivity of results to defining a later reference period (1971-1990) when coverage is much higher.

medRxiv preprint doi: https://doi.org/10.1101/2023.07.25.23293110; this version posted August 1, 2023. The copyright holder for this preprint (which was not certified by peer review) is the author/funder, who has granted medRxiv a license to display the preprint in perpetuity.
It is made available under a CC-BY-NC 4.0 International license .

Examining multi-scalar effects of drought, and interactions with infrastructure, in southern Vietnam

We extended the full model to investigate the effects of interactions between extreme wetness/drought and local infrastructure on dengue incidence, over multiple timescales and delays (from 0 to 6 months), focusing on endemic southern Vietnam. We examined the relationship between SPEI and dengue incidence, and improvements in model fit, for all lags and timescales of SPEI (SPEI-1 and SPEI-6 at 0 to 6 months delay), by including each metric individually in the full model containing all covariates except SPEI. To test the hypothesis that the effects of drought on dengue are mediated by water supply, we tested whether models were improved by stratifying the best-fitting short-timescale (SPEI-1 1-month) and long-timescale (SPEI-6 5-month) drought indicator by either level of improved water access or urbanization (grouped as low, intermediate, or high, defined as <25%, 25-75% or >75% respectively). We expected that stratification of the SPEI-6 effect by water supply would improve models more than stratifying SPEI-1, and that stratifying by water supply would improve models more than stratifying by urbanization (Results). We used information criteria as described above (WAIC, DIC and log-score) to evaluate whether including each interaction improved model fit compared to the full (non-interaction) model. For each model we also tested whether interactions reduced OOS prediction error under spatiotemporal and seasonal cross-validation, as described above.

Data and code availability

The data and code pipeline used for this study are available at: https://github.com/rorygibb/dengue_vietnam_ms. To demonstrate pipeline functionality the repository contains dengue data for a subset of Vietnamese provinces. The full dengue incidence data underlying these results are available from: Phan Trong Lan, General Department of Preventive Medicine, MOH, email: phantronglan@gmail.com

Acknowledgements

The authors thank Colin Carlson for insightful discussion of early results. This research was supported by the UK Space Agency-funded International Partnership Programme 2 D-MOSS project *"An integrated dengue early warning system driven by Earth Observations in Vietnam"* (all authors), as well as a Royal Society Dorothy Hodgkin Fellowship (RL), a Wellcome Trust Sir Henry Wellcome Fellowship (206471/Z/17/Z) and a UK Medical Research Council Career Development Award (MR/V031112/1, both OB).

Author contributions

Initial concept: RG, OB, RL.
Analysis design: RG, FC-G, OB, RL
Data collection: PTL, PTH, VSN, VTD, DTH, NTD, VCC, LT, DKQ, TMH, NHT, TTH
Data collation and processing: RG, VTD, NTD, LT, DKQ, GT, BH
Data analysis and modelling: RG
Writing (initial draft): RG
Writing (review and editing): All authors
Funding: RL, OB, GT, DL
Project administration: GT, DL

Competing interests: We declare that no competing interests exist.

medRxiv preprint doi: https://doi.org/10.1101/2023.07.25.23293110; this version posted August 1, 2023. The copyright holder for this preprint (which was not certified by peer review) is the author/funder, who has granted medRxiv a license to display the preprint in perpetuity.
It is made available under a CC-BY-NC 4.0 International license .

Figures and Tables

Figure 1: Geographical distribution and trends in dengue incidence at district-level in Vietnam. (A) Mean annual dengue incidence rates across all dengue years (May to April) within each 5-6 year time period between 1998 – 2020 (cases per 100,000 persons, log+1 transformed for visualization purposes) for districts with dengue time series available (n=667). (B) Estimated slopes of annual dengue incidence rates between 1998 and 2020 (% change per year) for districts with strong evidence (p<0.01) of increasing (red) or decreasing (blue) trends, with Vietnam's 5 major urban municipalities labelled. The latitudinal gradient in seasonal dynamics is shown in Supp. Figure 1.

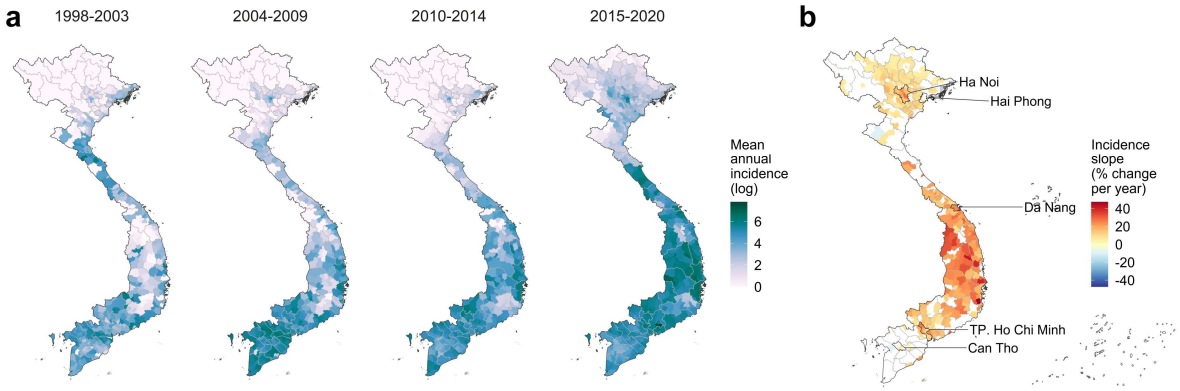

medRxiv preprint doi: https://doi.org/10.1101/2023.07.25.23293110; this version posted August 1, 2023. The copyright holder for this preprint **(which was not certified by peer review)** is the author/funder, who has granted medRxiv a license to display the preprint in perpetuity.
It is made available under a CC-BY-NC 4.0 International license .

Figure 2: Socio-environmental change and climatic variability in Vietnam from 1998 to 2020. Sub-plots show annual socio-environmental and climatic covariate data (Table 1), aggregated from district- to region-level for visualization (region denoted by line and map fill colour; population density, gravity flux, temperature and precipitation are summarized as the mean across all districts). For census-based metrics (population, infrastructure, and gravity models) annual estimates were obtained via district-level interpolation or back/forward projection from observed years, which are shown as dotted lines (Methods, Supp. Text 1). For all other metrics, data were available for all years. Urbanization, population density and mobility are highest in the subregions with the two largest municipalities: Ha Noi (Red River Delta) and Ho Chi Minh City (Southeast).

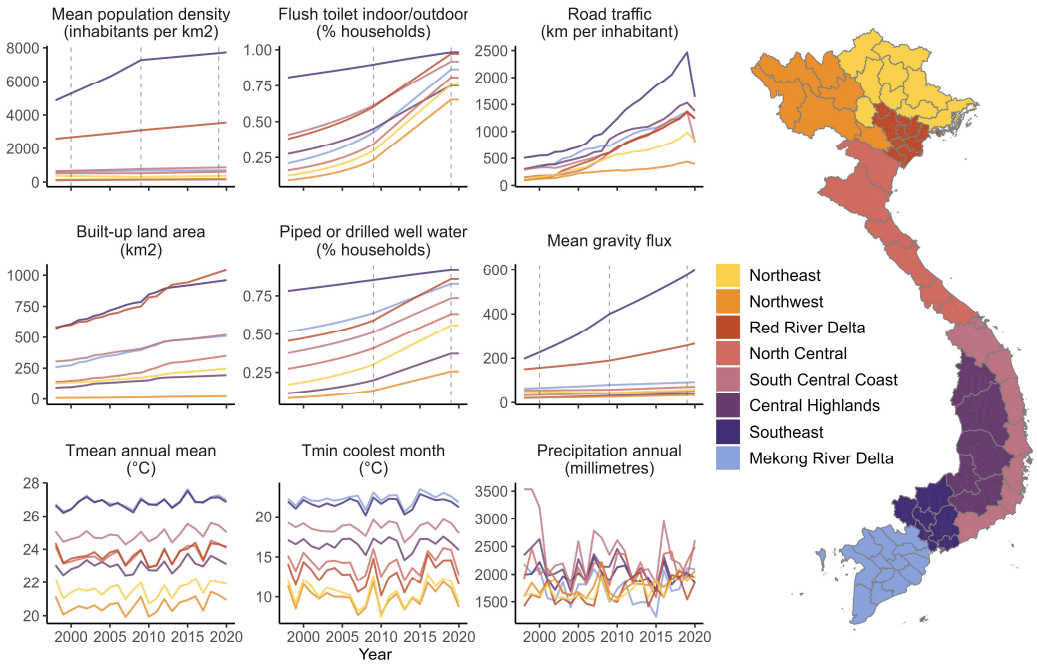

medRxiv preprint doi: https://doi.org/10.1101/2023.07.25.23293110; this version posted August 1, 2023. The copyright holder for this preprint **(which was not certified by peer review)** is the author/funder, who has granted medRxiv a license to display the preprint in perpetuity.
It is made available under a CC-BY-NC 4.0 International license .

Figure 3: Effects of socio-environmental and climatic drivers on district-level dengue incidence. Sub-panels show posterior marginal linear fixed effects (A-B) and nonlinear effects (C-G) from the full fitted model of district-level dengue incidence (n=667 districts, 174,936 observations; Methods). Linear fixed effects are shown as risk ratios for scaled or log-transformed covariates (i.e. proportion change in risk for a 1 unit change in covariate), with points and error bars showing posterior marginal mean and 95% credible interval. Nonlinear marginal effects (specified as second-order random walks; Methods) are shown on the relative risk scale, with lines and ribbons showing posterior mean and 95% credible interval. Point or ribbon colour denotes broad covariate class: either socio-environmental (green) or climatic (blue).

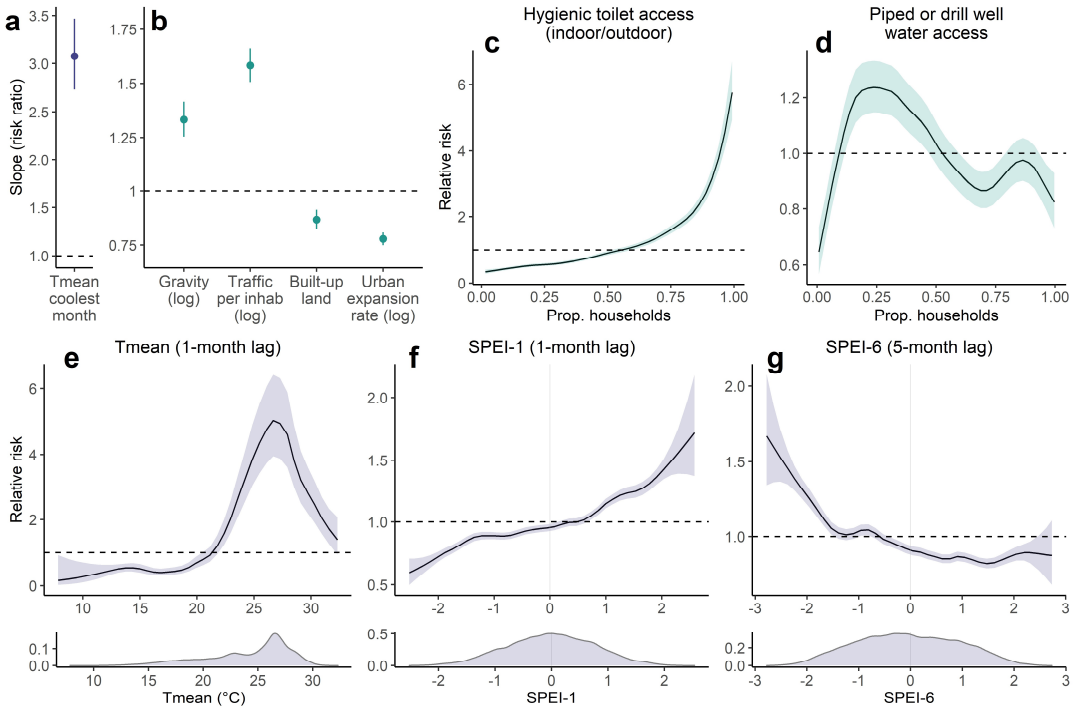

medRxiv preprint doi: https://doi.org/10.1101/2023.07.25.23293110; this version posted August 1, 2023. The copyright holder for this preprint (which was not certified by peer review) is the author/funder, who has granted medRxiv a license to display the preprint in perpetuity.
It is made available under a CC-BY-NC 4.0 International license .

Figure 4: Influence of individual socio-environmental and climatic factors on spatiotemporal and seasonal predictions of dengue incidence. Influence of individual covariates on out-of-sample mean absolute error (MAE) was evaluated using 5-fold cross validation under 3 block holdout designs: spatial (entire districts), spatiotemporal (district-year combinations) and seasonal (quarterly blocks within each district) (Methods, Supp. Figure 8). Candidate models excluding one covariate at a time from the full model are shown on the y axis, with the baseline (random effects-only) model for comparison. Individual points show change in MAE relative to the full model (dashed line), across 10 repeats account for variability due to random reallocation of cross-validation folds. Point colour denotes broad covariate class: socio-environmental (green), climatic (blue) or baseline model (grey). Black points and error bars summarise the mean and 95% confidence interval across all 10 repeats. Values above zero indicate an increase in prediction error relative to the full model when a covariate is excluded (i.e. positive influence on prediction accuracy), and vice versa.

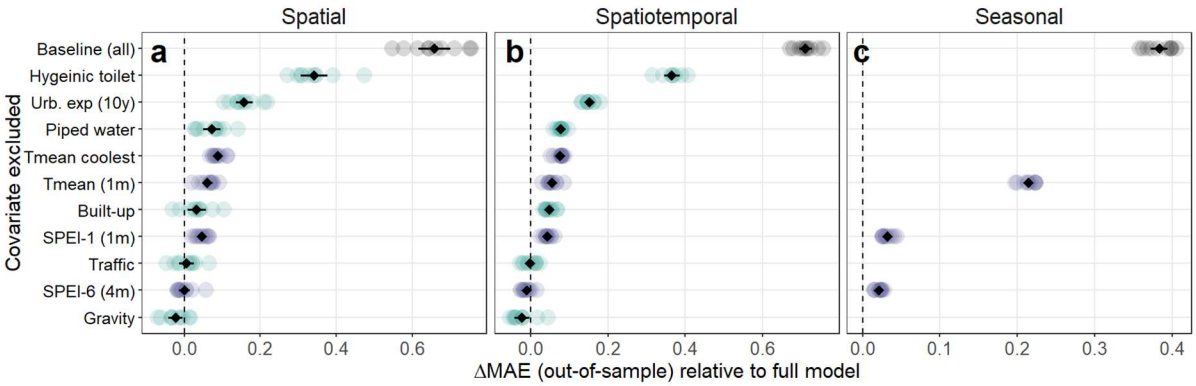

medRxiv preprint doi: https://doi.org/10.1101/2023.07.25.23293110; this version posted August 1, 2023. The copyright holder for this preprint (which was not certified by peer review) is the author/funder, who has granted medRxiv a license to display the preprint in perpetuity.
It is made available under a CC-BY-NC 4.0 International license .

Figure 5: Recent climate change has expanded and redistributed dengue transmission risk across Vietnam. The full model was used to predict monthly marginal temperature-driven risk since 1950 using ERA5-Land reanalysis data (i.e. holding all other variables constant). Top maps (A) show present-day monthly 20-year means of dengue relative risk (2001-2020), with darker colours denoting increased risk. Bottom maps (B) show the monthly percentage difference in 20-year average dengue risk between historical reference (1951-1970) and present-day (red shading denotes increasing risk and blue decreasing risk). Only statistically significant differences ($p<0.05$) are shown, with non-significant differences shaded white. Graphs (C) show long-term changes in seasonal risk by dengue month (May to April) for 5 example cities with high dengue burden (Ha Noi in north; Buon Ma Thuot in the central highlands; Nha Trang on the south central coast; and Ho Chi Minh and Can Tho in the south). Fine lines show individual years, and points and error-bars show monthly 20-year mean and standard error, with lines coloured by time period (green for reference period; purple for present-day). The supplementary material shows more district examples (Supp. Figure 13) as well as changes in temperature patterns for these 5 localities (Supp. Figure 14). Results were very similar when defining a later reference period (1971-1990; Supp. Figure 15).

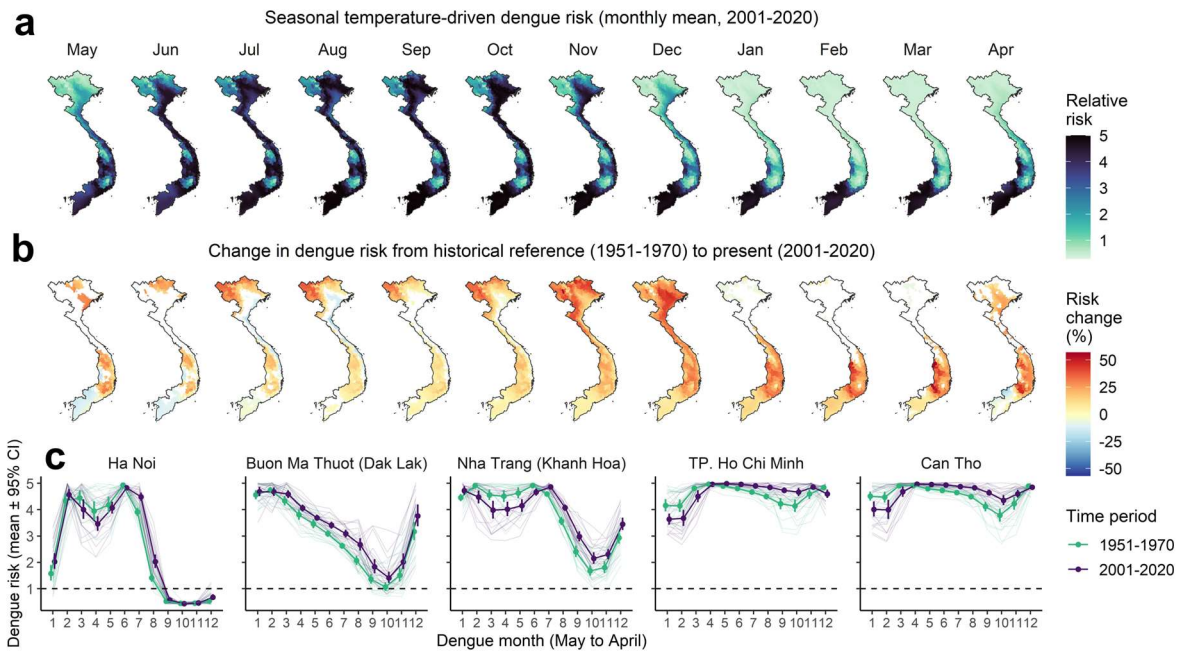

medRxiv preprint doi: https://doi.org/10.1101/2023.07.25.23293110; this version posted August 1, 2023. The copyright holder for this preprint (which was not certified by peer review) is the author/funder, who has granted medRxiv a license to display the preprint in perpetuity.
It is made available under a CC-BY-NC 4.0 International license .

Figure 6: Improved water supply modifies the effect of long-term drought (SPEI-6) on dengue incidence in southern Vietnam. The fitted interaction between SPEI-6 (5-month lag) and piped or drilled well water access is shown in A (low=<25% of households; medium=25–75%, high=>75%), with lines and shaded area showing posterior marginal mean and 95% credible interval. Histogram shows the distribution of observations across the 3 strata (bar height is cumulative across 3 strata). Visualisation of the marginal effect of SPEI-6 on relative risk is shown in B, for an example time series of SPEI-6 from the Mekong River Delta region (top row; Dong Thap province), under scenarios of low, intermediate and high improved water access (bottom row). Accounting for this interaction reduces predictive error under both spatiotemporal and seasonal cross validation (Supp. Figure 16-17).

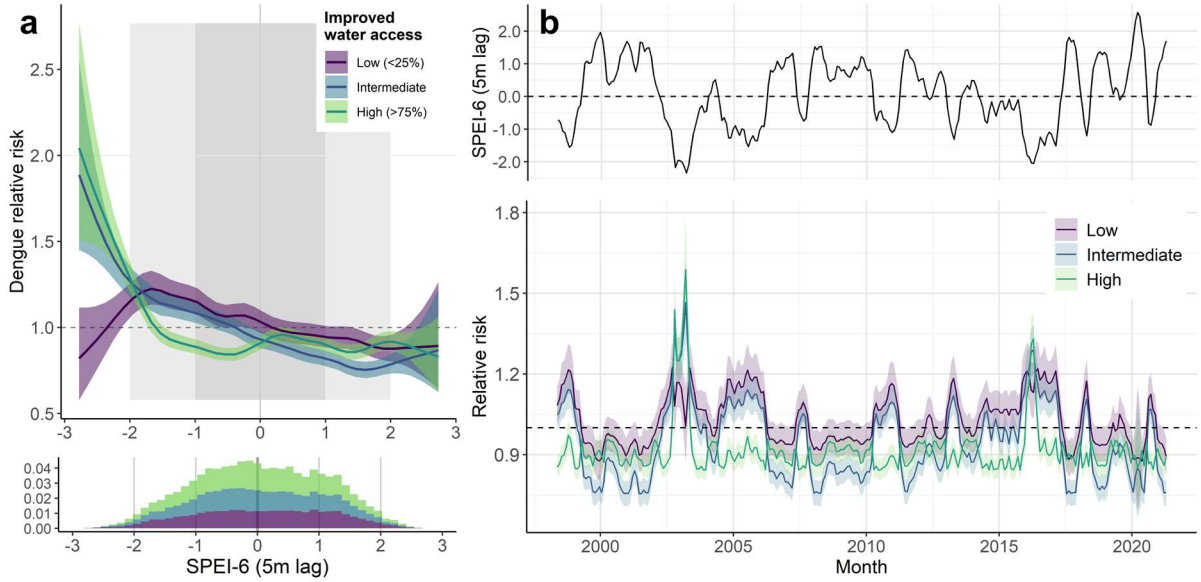

medRxiv preprint doi: https://doi.org/10.1101/2023.07.25.23293110; this version posted August 1, 2023. The copyright holder for this preprint (which was not certified by peer review) is the author/funder, who has granted medRxiv a license to display the preprint in perpetuity.
It is made available under a CC-BY-NC 4.0 International license .

Table 1: Climatic and socio-environmental covariates as hypothesized drivers of dengue incidence. The table lists covariates used in models, their broad class, data sources, and rationale for testing. A fuller description of covariate sources, original data resolution and processing are provided in Supp. Table 1, Methods and Supp. Text 1. Acronym definitions: ERA5-Land (ECMWF Reanalysis v5 over land), WFDE5 (bias-adjusted ERA5 reanalysis precipitation data with reference to GPCC and CPC station data), VGSO (Vietnam General Statistics Office).

Covariate	Type	Source	Rationale
Annual temperature (mean and coolest month)	Climate (temperature)	ERA5-Land[49]	Geographical limits on dengue virus persistence and transmission by mosquitoes[34]. Warmer annual temperatures are expected to facilitate year-round transmission.
Monthly temperature	Climate (temperature)	ERA5-Land[49]	Impacts spatial and seasonal biophysical suitability for DENV transmission[26]. Relationship may be nonlinear and depend on time delay.
Precipitation	Climate (hydrometeorology)	WFDE5 v2.1.[50]	Impacts seasonal creation and flushing of *Aedes* breeding sites. Relationship may be nonlinear and depend on time delay.
Standardised Precipitation Evapotranspiration Index (SPEI) in 1-month, 6-month and 12-month windows	Climate (hydrometeorology)	Derived from WFDE5 using 'spei' package[52]	Measures deviations from historical average hydrometeorological conditions for reference period 1981-2020 (i.e. excess or deficit), from short- to long timescales, so may be more sensitive to local context than simple precipitation. Relationship may be nonlinear and depend on time delay[36].
Built-up land	Urbanisation	ESA-CCI land cover (annual)	More built-up land is expected to increase availability of highly suitable *Aedes* habitat.
Urban expansion rate (3-year and 10-year window)	Urbanisation	Landsat urban dynamics[48] (annual)	Short-term (i.e. construction phase) and rapid or informal longer-term expansion of built environment may increase availability of suitable *Aedes* habitat.
Hygienic toilet access (indoor/outdoor flush toilet)	Infrastructure	Vietnam census 2009 and 2019 (interpolated to annual values)	Improved sanitation systems may reduce density of standing water for vector breeding sites, and therefore reduce transmission.
Improved water access (piped or drilled well water)	Infrastructure	Vietnam census 2009 and 2019 (interpolated to annual values)	Higher access may reduce propensity to store water around homes, reducing vector breeding sites and thus transmission.
Population density	Population	Gridded Population of the World 2000 and Vietnam census 2009 and 2019 (interpolated to annual values)	Higher population density is expected to lead to increasing contact rates and potential for long-term persistence of transmission chains, so may increase incidence.
Road traffic per inhabitant	Mobility	VGSO (annual, province-level)	Higher rates of within-province population movements are expected to increase local dengue spread.
Potential population fluxes (mean gravity and radiation flux)	Mobility	Gravity and radiation models (applied to annual population)	Model-based proxy for relative attractiveness of districts for population movement (e.g. commuting). Higher movement rates are expected to increase rates of influence dengue introduction and spread.

medRxiv preprint doi: https://doi.org/10.1101/2023.07.25.23293110; this version posted August 1, 2023. The copyright holder for this preprint (which was not certified by peer review) is the author/funder, who has granted medRxiv a license to display the preprint in perpetuity.
It is made available under a CC-BY-NC 4.0 International license .

References

1. Romanello, M. *et al.* The 2021 report of the Lancet Countdown on health and climate change: code red for a healthy future. *The Lancet* **398**, 1619–1662 (2021).
2. Mora, C. *et al.* Over half of known human pathogenic diseases can be aggravated by climate change. *Nat. Clim. Chang.* **12**, 869–875 (2022).
3. Baker, R. E. *et al.* Infectious disease in an era of global change. *Nat Rev Microbiol* **20**, 193–205 (2022).
4. Wilder-Smith, A. *et al.* Epidemic arboviral diseases: priorities for research and public health. *The Lancet Infectious Diseases* **17**, e101–e106 (2017).
5. Brady, O. J. & Hay, S. I. The Global Expansion of Dengue: How *Aedes aegypti* Mosquitoes Enabled the First Pandemic Arbovirus. *Annu. Rev. Entomol.* **65**, 191–208 (2020).
6. Kolimenakis, A. *et al.* The role of urbanisation in the spread of Aedes mosquitoes and the diseases they transmit—A systematic review. *PLOS Neglected Tropical Diseases* **15**, e0009631 (2021).
7. Stanaway, J. D. *et al.* The Global Burden of Dengue: an analysis from the Global Burden of Disease Study 2013. *Lancet Infect Dis* **16**, 712–723 (2016).
8. Jentes, E. S. *et al.* Evidence-based risk assessment and communication: a new global dengue-risk map for travellers and clinicians#. *Journal of Travel Medicine* **23**, taw062 (2016).
9. Chareonsook, O., Foy, H. M., Teeraratkul, A. & Silarug, N. Changing epidemiology of dengue hemorrhagic fever in Thailand. *Epidemiol Infect* **122**, 161–166 (1999).
10. Lowe, R. *et al.* Emerging arboviruses in the urbanized Amazon rainforest. *BMJ* m4385 (2020) doi:10.1136/bmj.m4385.
11. Cuong, H. Q. *et al.* Quantifying the Emergence of Dengue in Hanoi, Vietnam: 1998–2009. *PLoS Negl Trop Dis* **5**, e1322 (2011).
12. Cochet, A. *et al.* Autochthonous dengue in mainland France, 2022: geographical extension and incidence increase. *Eurosurveillance* **27**, 2200818 (2022).
13. Rijal, K. R. *et al.* Epidemiology of dengue virus infections in Nepal, 2006–2019. *Infectious Diseases of Poverty* **10**, 52 (2021).
14. Lee, S. A., Economou, T., de Castro Catão, R., Barcellos, C. & Lowe, R. The impact of climate suitability, urbanisation, and connectivity on the expansion of dengue in 21st century Brazil. *PLoS Negl Trop Dis* **15**, e0009773 (2021).
15. Wesolowski, A. *et al.* Impact of human mobility on the emergence of dengue epidemics in Pakistan. *PNAS* **112**, 11887–11892 (2015).

medRxiv preprint doi: https://doi.org/10.1101/2023.07.25.23293110; this version posted August 1, 2023. The copyright holder for this preprint **(which was not certified by peer review)** is the author/funder, who has granted medRxiv a license to display the preprint in perpetuity.
It is made available under a CC-BY-NC 4.0 International license .

16. Ryan, S. J., Carlson, C. J., Mordecai, E. A. & Johnson, L. R. Global expansion and redistribution of Aedes-borne virus transmission risk with climate change. *PLOS Neglected Tropical Diseases* **13**, e0007213 (2019).
17. Gubler, D. J. Dengue, Urbanization and Globalization: The Unholy Trinity of the 21st Century. *Trop. Med. Health* **39**, S3–S11 (2011).
18. Salje, H. *et al.* Dengue diversity across spatial and temporal scales: Local structure and the effect of host population size. *Science* **355**, 1302–1306 (2017).
19. Salje, H. *et al.* Revealing the microscale spatial signature of dengue transmission and immunity in an urban population. *PNAS* **109**, 9535–9538 (2012).
20. Raghwani, J. *et al.* Endemic Dengue Associated with the Co-Circulation of Multiple Viral Lineages and Localized Density-Dependent Transmission. *PLOS Pathogens* **7**, e1002064 (2011).
21. Kache, P. A. *et al.* Bridging landscape ecology and urban science to respond to the rising threat of mosquito-borne diseases. *Nat Ecol Evol* 1–16 (2022) doi:10.1038/s41559-022-01876-y.
22. Stoddard, S. T. *et al.* House-to-house human movement drives dengue virus transmission. *Proc Natl Acad Sci U S A* **110**, 994–999 (2013).
23. Reiner, R. C., Stoddard, S. T. & Scott, T. W. Socially structured human movement shapes dengue transmission despite the diffusive effect of mosquito dispersal. *Epidemics* **6**, 30–36 (2014).
24. Seidahmed, O. M. E., Lu, D., Chong, C. S., Ng, L. C. & Eltahir, E. A. B. Patterns of Urban Housing Shape Dengue Distribution in Singapore at Neighborhood and Country Scales. *GeoHealth* **2**, 54–67 (2018).
25. Gao, P. *et al.* Land use and land cover change and its impacts on dengue dynamics in China: A systematic review. *PLOS Neglected Tropical Diseases* **15**, e0009879 (2021).
26. Mordecai, E. A. *et al.* Thermal biology of mosquito-borne disease. *Ecology Letters* **22**, 1690–1708 (2019).
27. Power, G. M. *et al.* Socioeconomic risk markers of arthropod-borne virus (arbovirus) infections: a systematic literature review and meta-analysis. *BMJ Global Health* **7**, e007735 (2022).
28. Telle, O. *et al.* Social and environmental risk factors for dengue in Delhi city: A retrospective study. *PLOS Neglected Tropical Diseases* **15**, e0009024 (2021).
29. Nguyen-Tien, T. *et al.* Risk factors of dengue fever in an urban area in Vietnam: a case-control study. *BMC Public Health* **21**, 664 (2021).
30. Barrera, R. *et al.* Unusual productivity of Aedes aegypti in septic tanks and its implications for dengue control. *Medical and Veterinary Entomology* **22**, 62–69 (2008).
31. van Panhuis, W. G. *et al.* Region-wide synchrony and traveling waves of dengue across eight countries in Southeast Asia. *PNAS* **112**, 13069–13074 (2015).

medRxiv preprint doi: https://doi.org/10.1101/2023.07.25.23293110; this version posted August 1, 2023. The copyright holder for this preprint **(which was not certified by peer review)** is the author/funder, who has granted medRxiv a license to display the preprint in perpetuity.
It is made available under a CC-BY-NC 4.0 International license .

32. Rabaa, M. A. *et al.* Frequent In-Migration and Highly Focal Transmission of Dengue Viruses among Children in Kamphaeng Phet, Thailand. *PLOS Neglected Tropical Diseases* **7**, e1990 (2013).
33. Colón-González, F. J. *et al.* Projecting the risk of mosquito-borne diseases in a warmer and more populated world: a multi-model, multi-scenario intercomparison modelling study. *The Lancet Planetary Health* **5**, e404–e414 (2021).
34. Messina, J. P. *et al.* The current and future global distribution and population at risk of dengue. *Nat Microbiol* **4**, 1508–1515 (2019).
35. Caldwell, J. M. *et al.* Climate predicts geographic and temporal variation in mosquito-borne disease dynamics on two continents. *Nat Commun* **12**, 1233 (2021).
36. Lowe, R. *et al.* Nonlinear and delayed impacts of climate on dengue risk in Barbados: A modelling study. *PLOS Medicine* **15**, e1002613 (2018).
37. Lowe, R. *et al.* Combined effects of hydrometeorological hazards and urbanisation on dengue risk in Brazil: a spatiotemporal modelling study. *The Lancet Planetary Health* **5**, e209–e219 (2021).
38. Santos-Vega, M., Martinez, P. P. & Pascual, M. Climate forcing and infectious disease transmission in urban landscapes: integrating demographic and socioeconomic heterogeneity. *Ann N Y Acad Sci* **1382**, 44–55 (2016).
39. Wartel, T. A. *et al.* Three Decades of Dengue Surveillance in Five Highly Endemic South East Asian Countries: A Descriptive Review. *Asia Pac J Public Health* **29**, 7–16 (2017).
40. Quyen, D. L. *et al.* Epidemiological, Serological, and Virological Features of Dengue in Nha Trang City, Vietnam. *The American Journal of Tropical Medicine and Hygiene* **98**, 402–409 (2018).
41. Thai, K. T. D. *et al.* Seroprevalence of dengue antibodies, annual incidence and risk factors among children in southern Vietnam. *Tropical Medicine & International Health* **10**, 379–386 (2005).
42. Rabaa, M. A. *et al.* Dengue Virus in Sub-tropical Northern and Central Viet Nam: Population Immunity and Climate Shape Patterns of Viral Invasion and Maintenance. *PLOS Neglected Tropical Diseases* **7**, e2581 (2013).
43. Tsunoda, T., Chaves, L. F., Nguyen, G. T. T., Nguyen, Y. T. & Takagi, M. Winter Activity and Diapause of Aedes albopictus (Diptera: Culicidae) in Hanoi, Northern Vietnam. *Journal of Medical Entomology* **52**, 1203–1212 (2015).
44. Tsunoda, T. *et al.* Winter Refuge for Aedes aegypti and Ae. albopictus Mosquitoes in Hanoi during Winter. *PLOS ONE* **9**, e95606 (2014).
45. World Bank Data: Air transport, passengers carried - Vietnam. *World Bank* https://data.worldbank.org/indicator/IS.AIR.PSGR?locations=VN.

medRxiv preprint doi: https://doi.org/10.1101/2023.07.25.23293110; this version posted August 1, 2023. The copyright holder for this preprint **(which was not certified by peer review)** is the author/funder, who has granted medRxiv a license to display the preprint in perpetuity.
It is made available under a CC-BY-NC 4.0 International license .

46. *Water supply and sanitation in Vietnam: turning finance into services for the future*. (2014).
47. Tuyet Hanh, T. T. *et al.* Vietnam Climate Change and Health Vulnerability and Adaptation Assessment, 2018. *Environ Health Insights* **14**, 1178630220924658 (2020).
48. Liu, X. *et al.* High-spatiotemporal-resolution mapping of global urban change from 1985 to 2015. *Nat Sustain* **3**, 564–570 (2020).
49. Muñoz-Sabater, J. *et al.* ERA5-Land: a state-of-the-art global reanalysis dataset for land applications. *Earth System Science Data* **13**, 4349–4383 (2021).
50. Cucchi, M. *et al.* WFDE5: bias-adjusted ERA5 reanalysis data for impact studies. *Earth Syst. Sci. Data* **12**, 2097–2120 (2020).
51. Beguería, S. & Vicente-Serrano, S. SPEI: Calculation of the Standardised Precipitation-Evapotranspiration Index. R package v 1.7. (2017).
52. Beguería, S., Vicente-Serrano, S. M., Reig, F. & Latorre, B. Standardized precipitation evapotranspiration index (SPEI) revisited: parameter fitting, evapotranspiration models, tools, datasets and drought monitoring. *International Journal of Climatology* **34**, 3001–3023 (2014).
53. Vicente-Serrano, S. M., Beguería, S. & López-Moreno, J. I. A Multiscalar Drought Index Sensitive to Global Warming: The Standardized Precipitation Evapotranspiration Index. *Journal of Climate* **23**, 1696–1718 (2010).
54. *General Statistics Office of Vietnam data source: passengers carried by road by province (last accessed January 2022)*.
55. An intuitive Bayesian spatial model for disease mapping that accounts for scaling - Andrea Riebler, Sigrunn H Sørbye, Daniel Simpson, Håvard Rue, 2016. https://journals.sagepub.com/doi/10.1177/0962280216660421?url_ver=Z39.88-2003&rfr_id=ori:rid:crossref.org&rfr_dat=cr_pub%20%200pubmed.
56. Hofman, J. M. *et al.* Integrating explanation and prediction in computational social science. *Nature* 1–8 (2021) doi:10.1038/s41586-021-03659-0.
57. Hofman, J. M., Sharma, A. & Watts, D. J. Prediction and explanation in social systems. *Science* (2017) doi:10.1126/science.aal3856.
58. Bell, B. *et al.* The ERA5 global reanalysis: Preliminary extension to 1950. *Quarterly Journal of the Royal Meteorological Society* **147**, 4186–4227 (2021).
59. Tran, H. P. *et al.* Householder perspectives and preferences on water storage and use, with reference to dengue, in the Mekong Delta, southern Vietnam. *International Health* **2**, 136–142 (2010).
60. Pham, H. V., Doan, H. T., Phan, T. T. & Tran Minh, N. N. Ecological factors associated with dengue fever in a central highlands Province, Vietnam. *BMC Infectious Diseases* **11**, 172 (2011).

medRxiv preprint doi: https://doi.org/10.1101/2023.07.25.23293110; this version posted August 1, 2023. The copyright holder for this preprint **(which was not certified by peer review)** is the author/funder, who has granted medRxiv a license to display the preprint in perpetuity.
It is made available under a CC-BY-NC 4.0 International license .

61. Toan, D. T. T., Hoat, L. N., Hu, W., Wright, P. & Martens, P. Risk factors associated with an outbreak of dengue fever/dengue haemorrhagic fever in Hanoi, Vietnam. *Epidemiol. Infect.* **143**, 1594–1598 (2015).
62. Schmidt, W.-P. *et al.* Population Density, Water Supply, and the Risk of Dengue Fever in Vietnam: Cohort Study and Spatial Analysis. *PLoS Med* **8**, e1001082 (2011).
63. Akanda, A. S. & Johnson, K. Growing water insecurity and dengue burden in the Americas. *The Lancet Planetary Health* **2**, e190–e191 (2018).
64. Mudau, N. & Mhangara, P. Towards understanding informal settlement growth patterns: Contribution to SDG reporting and spatial planning. *Remote Sensing Applications: Society and Environment* **27**, 100801 (2022).
65. O'Reilly, K. M. *et al.* Projecting the end of the Zika virus epidemic in Latin America: a modelling analysis. *BMC Medicine* **16**, 180 (2018).
66. Grubaugh, N. D. *et al.* Genomic epidemiology reveals multiple introductions of Zika virus into the United States. *Nature* **546**, 401–405 (2017).
67. Alcayna, T. *et al.* Climate-sensitive disease outbreaks in the aftermath of extreme climatic events: A scoping review. *One Earth* **5**, 336–350 (2022).
68. Padmanabha, H., Soto, E., Mosquera, M., Lord, C. C. & Lounibos, L. P. Ecological Links Between Water Storage Behaviors and Aedes aegypti Production: Implications for Dengue Vector Control in Variable Climates. *EcoHealth* **7**, 78–90 (2010).
69. Tran, H. P. *et al.* Low Entomological Impact of New Water Supply Infrastructure in Southern Vietnam, with Reference to Dengue Vectors. *The American Journal of Tropical Medicine and Hygiene* **87**, 631–639 (2012).
70. Colón-González, F. J. *et al.* Limiting global-mean temperature increase to 1.5–2 °C could reduce the incidence and spatial spread of dengue fever in Latin America. *Proceedings of the National Academy of Sciences* **115**, 6243–6248 (2018).
71. Ebi, K. Using Detection And Attribution To Quantify How Climate Change Is Affecting Health. *Health Affairs* **39**, 2168–2174 (2020).
72. United Nations. *Ready for the Dry Years: Building Resilience to Drought in South-East Asia*. (UN, 2019). doi:10.18356/adcaf1d0-en.
73. Zhang, L., Chen, Z. & Zhou, T. Human Influence on the Increasing Drought Risk Over Southeast Asian Monsoon Region. *Geophysical Research Letters* **48**, e2021GL093777 (2021).
74. Nguyen, C. T. *et al.* Prevalence of Zika virus neutralizing antibodies in healthy adults in Vietnam during and after the Zika virus epidemic season: a longitudinal population-based survey. *BMC Infectious Diseases* **20**, 332 (2020).

medRxiv preprint doi: https://doi.org/10.1101/2023.07.25.23293110; this version posted August 1, 2023. The copyright holder for this preprint **(which was not certified by peer review)** is the author/funder, who has granted medRxiv a license to display the preprint in perpetuity.
It is made available under a CC-BY-NC 4.0 International license .

75. Quan, T. M. *et al.* Evidence of previous but not current transmission of chikungunya virus in southern and central Vietnam: Results from a systematic review and a seroprevalence study in four locations. *PLoS Negl Trop Dis* **12**, e0006246 (2018).
76. Pebesma, E. Simple Features for R: Standardized Support for Spatial Vector Data. *The R Journal* **10**, 439 (2018).
77. Baston, D. exactextractr: Fast Extraction from Raster Datasets using Polygons. R package v 0.7.2. (2021).
78. Hijmans, R. raster: Geographic Data Analysis and Modeling. R package version 3.5-2. (2021).
79. Simini, F., González, M. C., Maritan, A. & Barabási, A.-L. A universal model for mobility and migration patterns. *Nature* **484**, 96–100 (2012).
80. Hersbach, H. *et al.* The ERA5 global reanalysis. *Q.J.R. Meteorol. Soc.* **146**, 1999–2049 (2020).
81. Mistry, M. N. *et al.* Comparison of weather station and climate reanalysis data for modelling temperature-related mortality. *Sci Rep* **12**, 5178 (2022).
82. Bakka, H. *et al.* Spatial modeling with R-INLA: A review. *WIREs Computational Statistics* **10**, e1443 (2018).
83. Rue, H. *et al.* Bayesian Computing with INLA: A Review. *Annu. Rev. Stat. Appl.* **4**, 395–421 (2017).
84. Roberts, D. R. *et al.* Cross-validation strategies for data with temporal, spatial, hierarchical, or phylogenetic structure. *Ecography* **40**, 913–929 (2017).