medRxiv preprint doi: https://doi.org/10.1101/2023.06.21.23291564; this version posted June 27, 2023. The copyright holder for this preprint (which was not certified by peer review) is the author/funder, who has granted medRxiv a license to display the preprint in perpetuity. All rights reserved. No reuse allowed without permission.

Spatial and temporal clustering of anti-SARS-CoV-2 antibodies in Illinois household cats, 2021- 2023

Chi Chen[1], Mathias Martins[2], Dipankar Yettapu[1], Diego G. Diel[2], Jennifer M. Reinhart[3], Ashlee Urbasic[4], Hannah Robinson[4], Csaba Varga[1,5*], Ying Fang[1,5*]

[1]Department of Pathobiology, College of Veterinary Medicine, University of Illinois at Urbana-Champaign, Urbana, Illinois, USA

[2]Department of Population Medicine and Diagnostic Sciences, College of Veterinary Medicine, Cornell University, Ithaca, New York, USA

[3]Department of Veterinary Clinical Medicine, College of Veterinary Medicine, University of Illinois at Urbana-Champaign, Urbana, Illinois, USA

[4]Veterinary Diagnostic Laboratory at Veterinary Specialty Center, University of Illinois at Urbana-Champaign, Buffalo Grove, Illinois, USA

[5]Carl R. Woese Institute for Genomic Biology, University of Illinois at Urbana-Champaign, Urbana, Illinois, USA

* To whom correspondence should be addressed:

cvarga@illinois.edu (Csaba Varga) and yingf@illinois.edu (Ying Fang)

Running title: Spatial-temporal clustering of SARS-CoV-2 antibodies in Illinois household cats

NOTE: This preprint reports new research that has not been certified by peer review and should not be used to guide clinical practice.

medRxiv preprint doi: https://doi.org/10.1101/2023.06.21.23291564; this version posted June 27, 2023. The copyright holder for this preprint (which was not certified by peer review) is the author/funder, who has granted medRxiv a license to display the preprint in perpetuity. All rights reserved. No reuse allowed without permission.

Keywords: Domestic cats, SARS-CoV-2, seroprevalence, spatial clustering, space-time clusters

medRxiv preprint doi: https://doi.org/10.1101/2023.06.21.23291564; this version posted June 27, 2023. The copyright holder for this preprint (which was not certified by peer review) is the author/funder, who has granted medRxiv a license to display the preprint in perpetuity. All rights reserved. No reuse allowed without permission.

ABSTRACT

In this study, we evaluated the seroprevalence of SARS-CoV-2 antibodies in Illinois household cats from October 2021 to May 2023. Among 1,715 samples tested by serological assays, 244 samples (14%) tested positive. High-rate temporal, spatial, and space-time clusters of SARS-CoV-2 cases were assessed within 63 counties in Illinois. Three space-time clusters with higher than expected seroprevalence rates were identified in the northeastern, central-east, and southwest regions of Illinois, occurring between June and October 2022. Young cats had a higher rate of seropositivity compared to older cats, and the third quarter of the year had the highest seropositivity rate. This study provides an in-depth analysis of SARS-CoV-2 epidemiology in Illinois household cats, which will aid in COVID-19 control and prevention.

Article summary line: SARS-CoV-2 antibody seroprevalence was assessed in Illinois domestic cats, in which a higher seropositivity rate was clustered in the northern, central, and southern Illinois regions with peak periods occurring between June and October 2022.

medRxiv preprint doi: https://doi.org/10.1101/2023.06.21.23291564; this version posted June 27, 2023. The copyright holder for this preprint (which was not certified by peer review) is the author/funder, who has granted medRxiv a license to display the preprint in perpetuity. All rights reserved. No reuse allowed without permission.

INTRODUCTION

Severe acute respiratory syndrome coronavirus 2 (SARS-CoV-2), the causative agent of Coronavirus Disease 2019 (COVID-19), is a novel virus that emerged in late 2019 in Wuhan, China (1-3). It belongs to the family *Coronaviridae* within the order *Nidovirales*, which is a group of positive-stranded RNA viruses possessing unique characteristics (4, 5). SARS-CoV-2 has a broad host range and is the seventh coronavirus that could infect humans (6-8). SARS-CoV-2 gains entry into host cells by binding to the angiotensin-converting enzyme 2 (ACE2) receptor through its spike (S) protein. ACE2 receptors in some animals are similar to those in humans, leading to increased susceptibility to the virus (9). The reported infected animals include cats, dogs, deer, mink, hamsters, etc. (10-14).

SARS-CoV-2 has been reported to be transmitted from humans to animals including cats, minks, and hamsters (15-18). Such transmission events raise concerns about potential reservoirs in animal populations, which could lead to further spillover events and threats to public health. Recent serological surveillance in cats reported a seropositivity range of 15% in China, 1% in Germany, and 5% in Portugal (19-21). The prevalence of SARS-CoV-2 in domestic household cats has not been well-defined in the United States of America.

In this study, we investigated the seroprevalence of SARS-CoV-2 antibodies in domestic cats in Illinois from October 2021 to May 2023. Spatial, temporal, and space-time scan statistical models were used to identify clusters of higher-than-

medRxiv preprint doi: https://doi.org/10.1101/2023.06.21.23291564; this version posted June 27, 2023. The copyright holder for this preprint (which was not certified by peer review) is the author/funder, who has granted medRxiv a license to display the preprint in perpetuity. All rights reserved. No reuse allowed without permission.

expected antibody-positive cats. A logistic regression model was constructed to evaluate the impact of age and season on the odds of SARS-CoV-2 seroprevalence in domestic cats. The prevalence, temporality, and space-time clustering of SARS-CoV-2 infection in household cats in Illinois could guide future COVID-19 prevention and control programs.

METHODS

Data sources

The study period extended from February 2021 to May 2023, which included 1715 serum samples from household cats in 63 counties across Illinois. All data were completely anonymized, with identifiers such as names and addresses removed, and unique IDs assigned to the cat populations to maintain confidentiality.

Study setting

The research centered on Illinois [Degrees, Minutes, Seconds (DMS) 40° 0' 0" N, 89° 0' 0" W], a state situated in the Midwest of the United States, with its most populous city, Chicago, positioned on Lake Michigan's southwestern coast (**Fig 1**).

Serological tests

A blocking enzyme-linked immunosorbent assay (bELISA) for detecting SARS-CoV-2 specific antibody response was developed and validated in-house. The detailed method was described in our previous publication (22, 23). All the serum samples collected from the cats were initially screened by bELISA. The samples with positive bELISA results were subsequently confirmed by virus-neutralizing assay and Lumit™

medRxiv preprint doi: https://doi.org/10.1101/2023.06.21.23291564; this version posted June 27, 2023. The copyright holder for this preprint (which was not certified by peer review) is the author/funder, who has granted medRxiv a license to display the preprint in perpetuity. All rights reserved. No reuse allowed without permission.

Dx SARS-CoV-2 Immunoassay to confirm the positive status. The detailed method for the virus-neutralizing assay was described previously (10), in which SARS-CoV-2 variant D614G and Omicron were used to test the neutralizing ability of the serum antibody. Lumit™ Dx SARS-CoV-2 Immunoassay is a commercial assay (Promega, Madison, Wisconsin). The lumit assay was conducted following the manufacturer's instructions.

Logistic regression analysis

To assess the impact of the age of cats on the seroprevalence of SARS-CoV-2 antibodies, a logistic regression model was constructed. The predictor variable was represented by the age of cats in months while the outcome variable signified whether the SARS-CoV-2 antibody was detected or not. For the outcome, an odds ratio (OR), 95% confidence intervals, and p-value were calculated. An OR of < 1 indicated that the probability of SARS-CoV-2 antibody positivity decreased with an increase in age, and if the OR> 1 then the probability of positivity increased with an increase in age. To interpret the results, marginal effects for a series of age intervals were calculated and illustrated in a figure.

Spatial Analysis

All maps for this study were built using ArcGIS Pro version 3.0.3 (Environmental Systems Research Institute, Inc. (ESRI), Redlands, CA, USA).

The analysis was carried out at the county level, a well-defined geographical area used for administrative and statistical purposes in the United States (**Fig 1**). For all

medRxiv preprint doi: https://doi.org/10.1101/2023.06.21.23291564; this version posted June 27, 2023. The copyright holder for this preprint (which was not certified by peer review) is the author/funder, who has granted medRxiv a license to display the preprint in perpetuity. All rights reserved. No reuse allowed without permission.

spatial analysis, NAD 1983 UTM Zone 16N was used as projection.

For the spatial statistical analysis, the spatial scale was represented by the counties' centroids, and to each centroid, a value representing the seroprevalence in a county (number of positive samples divided by the total samples tested) was linked. Euclidean distance bands were used to measure distances from each county centroid to the neighboring county centroids.

Disease mapping

A point map was constructed to illustrate the distribution of the county-level seroprevalence of SARS-CoV-2 antibodies in Illinois household cats, using Natural Jenks classification to define the intervals (24).

Spatial interpolation of the seroprevalence of SARS-CoV-2 antibodies in Illinois domestic cats was performed using the Empirical Bayesian Kriging method, which applied a restricted maximum likelihood estimation and constructed several semivariograms to account for the error when estimating the semivariogram (25). The result of the spatial interpolation was illustrated in an isopleth map.

Global spatial cluster analysis

The Incremental Spatial Autocorrelation (Global Moran's I) Tool was used to evaluate the global clustering of seroprevalence of SARS-CoV-2 antibodies by assessing a series of incrementally increasing distances and examining the strength of global spatial clustering at each distance (26).

The starting distance was at which each location had at least one neighbor. For

medRxiv preprint doi: https://doi.org/10.1101/2023.06.21.23291564; this version posted June 27, 2023. The copyright holder for this preprint (which was not certified by peer review) is the author/funder, who has granted medRxiv a license to display the preprint in perpetuity. All rights reserved. No reuse allowed without permission.

each distance, a Moran's I Index value and a z-score and p-value were calculated to test the null hypothesis of spatial randomness. The zone of indifference parameter for the conceptualization of spatial relationships was used for the local and global spatial cluster analysis (26). The distance band with the highest global clustering (highest Moran's I Index) was selected for the local spatial cluster analysis.

Local Spatial Cluster Analysis

The Getis-Ord Gi* statistic (27) was used to identify county-level statistically significant hot spots and cold spots. Hot spots signified counties with a high seroprevalence of SARS-CoV-2 antibodies surrounded by counties with high seroprevalence; whereas cold spots indicated counties with low seroprevalence surrounded by counties with low seroprevalence.

Temporal, spatial, and space-time scan statistic

A retrospective, temporal, spatial, and space-time scan statistic was utilized to identify locations and periods with higher-than-expected seroprevalence of SARS-CoV-2 antibodies using SaTScan software version 9.6 (28).

The smallest spatial scale was represented by the centroid of a county while the time unit was represented by the month and year of SARS-CoV-2 antibody testing. Because the data consisted of two possible outcomes, SARS-CoV-2 antibody positive and negative, a Bernoulli model (29) was used to estimate the relative risk and log-likelihood ratio. A circular scanning window for spatial (30) and a cylinder with a

medRxiv preprint doi: https://doi.org/10.1101/2023.06.21.23291564; this version posted June 27, 2023. The copyright holder for this preprint (which was not certified by peer review) is the author/funder, who has granted medRxiv a license to display the preprint in perpetuity. All rights reserved. No reuse allowed without permission.

circular spatial base and height relating to time for space-time (31) were used to identify clusters with higher-than-expected SARS-CoV-2 antibodies. The scanning window was set to include 50% of the population and/or 50% of the time at risk. A simulated p-value of ≤0.05 after 999 replications using a Monte Carlo simulation identified significant clusters. Relative risks of counties included within the significant space and space-time clusters were calculated and illustrated in maps to avoid the assumption that the relative risk of seroprevalence is identical throughout a significant cluster.

RESULTS

Seroprevalence and distribution of seropositivity of cats across seasons, genders, ages, and breeds

From October 2021 to May 2023, a total of 1715 household cat serums from 63 counties in Illinois were tested for SARS-CoV-2 specific antibodies using bELISA. The result showed that 244 (14% of 1715) cats were detected as having specific antibodies against SARS-CoV-2 (**Table S1**). The results of those 244 positive samples were further confirmed in Lumit™ Dx SARS-CoV-2 Immunoassay and virus neutralizing test.

The distribution of seropositivity of cats across season, gender, age, and breed is presented in **Table 1**. Kittens (< 1-year-old) were 29.63% positive, followed by Junior (1-2 years old), 22.22% positive, Adults (3-6 years old) 18.12% positive, Seniors (10–

medRxiv preprint doi: https://doi.org/10.1101/2023.06.21.23291564; this version posted June 27, 2023. The copyright holder for this preprint (which was not certified by peer review) is the author/funder, who has granted medRxiv a license to display the preprint in perpetuity. All rights reserved. No reuse allowed without permission.

19 years old), 15.36% positive, and Geriatric (>15 years old), 11.5% have the lowest rate of test positivity. Winter, 2021 had the lowest positive rate (n=17, 6.85% of 248) among all seasons.

We further performed case-case multivariable logistic regression analysis. The predicted marginal effects of the age and season impact on the probability of SARS-CoV2 antibodies presence in domestic cats are illustrated in **Figure 2**. The results showed that young cats had a higher probability of SARS-CoV-2 infection (OR= 0.996; p=0.001) as the odds of seropositivity decreased when the age of cats increased. In addition, the third quarter of the year (OR=3.15; p<0.001) compared to the first quarter had the highest odds of a cat being seropositive. No significant associations were detected with breeds and sexes.

Disease mapping

We further analyzed the distribution of SARS-CoV-2 seroprevalence in domestic cats across Illinois counties. The county-level seroprevalence ranged from 0 to 100% (**Fig 3A**). The highest seroprevalence level was in DeKalb, Grundy, Kendall, and White counties, with a 100% positive ratio. The lowest seroprevalence level was observed in 21 counties, including DeWitt, Woodford, Effingham, Wayne, and others, with a 0% positive ratio. In terms of the total number of tests among counties (**Table S1**), Champaign had the highest number of tests (n=659), followed by Cook (n=190), McLean (n=100), Sangamon (n=74), and Macon (n=62).

Figure 3B illustrates the spatial interpolation of the seroprevalence of SARS-

medRxiv preprint doi: https://doi.org/10.1101/2023.06.21.23291564; this version posted June 27, 2023. The copyright holder for this preprint (which was not certified by peer review) is the author/funder, who has granted medRxiv a license to display the preprint in perpetuity. All rights reserved. No reuse allowed without permission.

CoV-2 antibodies in Illinois domestic cats using Empirical Bayesian Kriging analysis. Several regions in Illinois showed an increased seroprevalence, including northern and southern Illinois, with values ranging from 36.98 to 44.02.

Global and local spatial cluster analysis

To determine the extent of clustering of high SARS-CoV2 antibodies in domestic cats across Illinois, global spatial clustering was assessed by using the Incremental Spatial Autocorrelation (Global Moran's I) Tool. As shown in **Figure 4**, one peak (corresponding to the maximum Z-score) was identified at 80.7 km. The high global clustering range suggests a widespread distribution of SARS-CoV2 antibodies in domestic cats across Illinois counties. This distance band and the "zone of indifference" conceptualization parameter were used for the local spatial cluster analysis to determine the global clustering of SARS-CoV2 antibodies (high and low seroprevalence regions). The Hot Spot (Getis-Ord Gi*) analysis identified 9 counties in northern Illinois with high seroprevalence (hot spots), including LaSalle, Kendall, Grundy, and Kankakee (P-value=0.01), DuPage and Cook (P-value=0.05), DeKalb, Kane, and Will (P-value=0.10) (**Fig 5**). In addition, in southern Illinois, Williamson County was also identified as a hot spot (P-value=0.10). A large cold spot (counties with low seroprevalence surrounded by counties with low seroprevalence) was identified in central Illinois that included 7 counties (Logan, De Witt, Macon, Christian, Shelby, Moultrie, and Effingham County, P-value=0.10).

Temporal, spatial, and space-time scan statistic analysis

medRxiv preprint doi: https://doi.org/10.1101/2023.06.21.23291564; this version posted June 27, 2023. The copyright holder for this preprint (which was not certified by peer review) is the author/funder, who has granted medRxiv a license to display the preprint in perpetuity. All rights reserved. No reuse allowed without permission.

The results of the temporal, spatial, and space-time scan statistics are presented in **Table 2**. A single temporal cluster was identified between June and November 2022, where cats showed higher-than-expected seropositivity for SARS-CoV-2 antibodies. Two spatial clusters ($p<0.05$) where cats revealed a higher-than-expected - seroprevalence were detected by using the discrete Bernoulli model (**Fig 6A, Table 2**). The primary cluster (SP Cluster 1) was located in northeastern Illinois and included 3 counties (Livingston, Ford, and Grundy) and contained 9 seropositive cases (60% of 15). The second spatial cluster (SP Cluster 2) included 7 northern Illinois counties (Jackson, Perry, Williamson, Washington, Jefferson, Saline, and St. Clair), and contained 12 seropositive cases (42.9% of 28). The relative risk within the significant clusters ranged from 0 to 7.05.

The space-time analysis using the Bernoulli model identified three significant ($p<0.05$) clusters of cats with higher-than-expected SARS-CoV-2 antibodies (**Fig 6B, Table 2**). The primary cluster (ST Cluster 1) occurred between June 2022 and September 2022 in the northeastern part of Illinois (RR = 4.80) and contained 8 counties (Kankakee, Will, Iroquois, Grundy, Livingston, Ford, Kendall, Cook). The second cluster (ST Cluster 2) occurred between July 2022 and October 2022 in the southern part of Illinois (RR = 2.10) and contained 5 counties (Washington, Clinton, Perry, Jefferson, St. Clair). The last cluster (ST Cluster 3) occurred between July 2022 and October 2022 in the central-eastern part of Illinois (RR = 7.18) and contained 5 counties (Edgar, Clark, Douglas, Coles, Vermilion, Cumberland, Champaign). The

medRxiv preprint doi: https://doi.org/10.1101/2023.06.21.23291564; this version posted June 27, 2023. The copyright holder for this preprint (which was not certified by peer review) is the author/funder, who has granted medRxiv a license to display the preprint in perpetuity. All rights reserved. No reuse allowed without permission.

relative risk within the significant space-time clusters ranged from 0 to 7.13.

Comparing the seroprevalence of SARS-CoV-2 in cats with the SARS-CoV-2 infections in humans at Illinois

During the 2021-2023 period, the prevalence of SARS-CoV-2 infections in both humans and cats in Illinois, United States, exhibited notable trends. We assessed the potential correlation of SARS-CoV-2 seroprevalence in cats with that of human cases. As shown in the kinetic curve for time course monitoring of antibody response (**Fig 7**), the seroprevalence of SARS-CoV-2 antibody-positive cats reached several peaks, in December 2021, March 2022, April 2022, July 2022, September 2022, October 2022, January 2023, and March 2023. Compared to the reported SARS-CoV-2 positive human cases (nucleic acid-based test), the first SARS-CoV2 antibody prevalence peak in cats overlapped with the human SARS-CoV2 RNA-positive peak from December 2021 to January 2022, while the second SARS-CoV2 antibody prevalence peak in cats appeared about one month after the human positive peak. For the rest of the period, no similarity was found between the positive rates of human and cat cases.

DISCUSSION

SARS-CoV-2 is known to infect humans and certain animal species. Studies have demonstrated that cats are highly susceptible to SARS-CoV-2 under both

medRxiv preprint doi: https://doi.org/10.1101/2023.06.21.23291564; this version posted June 27, 2023. The copyright holder for this preprint (which was not certified by peer review) is the author/funder, who has granted medRxiv a license to display the preprint in perpetuity. All rights reserved. No reuse allowed without permission.

experimental and natural infection conditions (32, 33). Given that domestic cats often live close to their human caretakers and have opportunities to interact with other animals, they may contribute to the ongoing evolution of SARS-CoV-2 (34).

We performed serological surveillance of SARS-CoV-2 antibody prevalence in Illinois domestic cats during 2021-2023. Initially, we used the bELISA to screen all the serum samples collected during the study period. For the bELISA positive samples, we used two serological assays (Promega Lumit™ Dx SARS-CoV-2 Immunoassay and virus neutralization assay) to confirm the results. Nine samples were showing inconsistent results, which were excluded from the subsequent analysis. The inconsistent results might be due to the different targets between different assays. Our bELISA is targeted for antibodies specific for viral nucleocapsid protein, while Lumit and virus neutralization assays are designed for testing antibodies response against viral spike protein. On the other hand, the sample quality and test sensitivity could affect the results. Two of the cat serum samples were hemolyzed, which may cause high background in bELISA test and generate false positive results. Nevertheless, we also performed the analysis with the inclusion of those 9 samples, the results did not change our conclusions.

To better understand the demographic characteristics of those cats having SARS-CoV-2 specific antibodies, we utilized a case-case multivariable logistic regression analysis to compare the odds of positivity considering seasonality, gender, and age factors. We found that the odds of a cat testing positive for SARS-CoV-2 antibodies

medRxiv preprint doi: https://doi.org/10.1101/2023.06.21.23291564; this version posted June 27, 2023. The copyright holder for this preprint (which was not certified by peer review) is the author/funder, who has granted medRxiv a license to display the preprint in perpetuity. All rights reserved. No reuse allowed without permission.

decreased as the age increased, with younger cats having the highest while older cats had the lowest seroprevalence, which is opposite to age-related human SARS-CoV2 risks. In human cases, there is an age-related disparity in the prevalence and severity of SARS-CoV-2 infection, in which older people have a higher infection risk due to weaker immune systems. Our study showed the opposite tendency in cats. Young cats have an immature adaptive immune response (35), which may cause them more susceptible to infections. Future studies are needed to elucidate the in-depth mechanisms that cause the difference in seroprevalence among the age groups of cats.

To characterize the distribution of SARS-CoV-2 antibodies in Illinois cats, we applied a stepwise analysis that combined both spatial and conventional statistical methods with Geographic Information Systems (GIS). As the first step of spatial analysis, we constructed disease maps to visualize the geographic distribution of SARS-CoV-2 infections across Illinois's 63 counties. When evaluating the seroprevalence level, we calculated the proportion of positive samples collected from each county across Illinois. One limitation of our approach was that not all Illinois counties were included because from some counties we did not receive samples. To mitigate this issue, we constructed an isopleth map by spatially interpolating the seroprevalence using the empirical Bayesian Kriging method (36). The results identified areas with high seroprevalence levels of SARS-CoV-2 antibodies in Illinois household cats. However, we found that the distribution of seroprevalence was not even within different counties. In the northern and southern regions of Illinois, the

medRxiv preprint doi: https://doi.org/10.1101/2023.06.21.23291564; this version posted June 27, 2023. The copyright holder for this preprint (which was not certified by peer review) is the author/funder, who has granted medRxiv a license to display the preprint in perpetuity. All rights reserved. No reuse allowed without permission.

seroprevalence was higher than in other regions. The northern region contains LaSalle, Kendall, Grundy, Kankakee, DuPage, Cook, DeKalb, Kane, and Will counties. This region has the highest human population density in Illinois, which includes the city of Chicago in Cook County, and based on the size of its population, it has the highest estimated number of household cats in Illinois. The southern region in Illinois also displayed a high seroprevalence in both choropleth and isopleth maps. However, this region has a low population density and a low estimated number of cats, and fewer samples were collected from this region (Table S1), which might overestimate the seroprevalence.

The Incremental Spatial Autocorrelation (Global Moran's I) Tool was utilized to examine the global clustering of antibody seroprevalence over ten increasing distance bands. This evaluation of global spatial autocorrelation considered both county locations and their seroprevalence. The concept of “zone of indifference” was used for the analysis, which implies that all counties within a specific distance band receive the maximum weighting, and beyond this distance, the level of influence experiences a rapid decline in weighting as the distance increases (37, 38). The highest Moran's I Index value, z-score, and p-value were observed at a distance of 80 km, suggesting that SARS-CoV-2 infections were widespread in several areas across Illinois.

We used the Hot Spot Analysis (Getis-Ord Gi*) during the second stage of our spatial analysis. This method identifies areas with high seroprevalence (hot spots; a county with a high seroprevalence surrounded by counties with high seroprevalence)

medRxiv preprint doi: https://doi.org/10.1101/2023.06.21.23291564; this version posted June 27, 2023. The copyright holder for this preprint (which was not certified by peer review) is the author/funder, who has granted medRxiv a license to display the preprint in perpetuity. All rights reserved. No reuse allowed without permission.

and also detects areas with low seroprevalence (cold spots; a county with low seroprevalence surrounded by counties with low rates) (39). As presented in the hot/cold spot map, northern Illinois, including LaSalle, Kendall, Grundy, Kankakee, DuPage, Cook, DeKalb, Kane, and Will counties, and southern Illinois containing Williamson County were recognized as statistically significant hot spots, which is consistent with our previous disease mapping results. Similarly to our previous results, central Illinois was identified as a cold-spot area where cat samples submitted from these counties had a low seroprevalence. As a limitation of our analysis, some regions included counties with low tested sample volumes, and the calculated seroprevalences become unreliable and very high if several positive cases were detected in these regions (40).

At the third stage of our spatial analysis, we utilized temporal, spatial, and space-time scan statistics to add extra information on the location and time frame of the distribution of seroprevalence of SARS-CoV-2 positive antibodies in Illinois household cats. First, we employed a purely spatial scan statistic, which presumes that the seroprevalence follows a Bernoulli distribution (i.e., SARS-CoV-2 antibody detected in a cat in a county versus not detected). Two high seroprevalence spatial clusters were identified in the northeast region of Illinois, where 60% of the samples tested positive and southern region of Illinois, where 42.9% of the samples tested positive. These clusters overlapped with the area identified by the Hot Spot method. We also detected three high seroprevalence space-time clusters in the northeast,

medRxiv preprint doi: https://doi.org/10.1101/2023.06.21.23291564; this version posted June 27, 2023. The copyright holder for this preprint (which was not certified by peer review) is the author/funder, who has granted medRxiv a license to display the preprint in perpetuity. All rights reserved. No reuse allowed without permission.

central-east, and southern regions of Illinois. Space-time cluster 1 (ST 1), occurring between June 2022 and September 2022, and space-time cluster 2 (ST 2), occurring between June 2022 and September 2022 were overlapping with the clusters detected by the spatial scan and Hot Spot analysis, highlighting the importance of these areas. The third space-time cluster (ST 3), which occurred between July 2022 and October 2022) was detected in the central-eastern Illinois region. These space-time clusters beside the locations provided a time component, suggesting that there were peaks in seroprevalence that occurred during these periods.

Interestingly, there was a reported SARS-CoV-2 human infection peak that occurred in Illinois during December 2021-January 2022. In our study period, we detected the first cat seropositive peak in late December 2021, while the second cat seropositive peak appeared about one month after the human positive peak. We suspected that there might be some possible transmissions between humans and cats during that period. Especially, the second seropositive peak could be related to human SARS-CoV-2 infections because about 14 days after being infected with SARS-CoV-2, the antibody level is detectable by our serological testing method (10, 22), suggesting a possible human-to-cat transmission. However, we did not find any similarity between the positive case rates of human infections and cat seropositivity for the rest of the study period (between March 2022 – May 2023). Future studies are warranted to follow up on this finding to assess the protentional transmission risk between humans and cats.

medRxiv preprint doi: https://doi.org/10.1101/2023.06.21.23291564; this version posted June 27, 2023. The copyright holder for this preprint (which was not certified by peer review) is the author/funder, who has granted medRxiv a license to display the preprint in perpetuity. All rights reserved. No reuse allowed without permission.

In conclusion, our analysis of SARS-CoV2 antibody seroprevalence in Illinois domestic cats during 2021-2023 identified northeast and southwest Illinois regions with increased seroprevalence of SARS-CoV-2 antibodies among domestic cats, and this increase occurred between June and October 2022. The susceptibility of the cats to SARS-CoV-2 infection appeared to be related to the age and the time of the year. This information can aid health stakeholders to develop effective prevention and control measures.

ACKNOWLEDGMENTS

We thank Dr. Tony Vanden Bush from Promega for providing the Lumit™ Dx SARS-CoV-2 Immunoassay kits. This project was supported by the National Institute of Health (Grant #R01Al166791, to Y. Fang and D. Diel).

Chi Chen is a Ph.D. student at the University of Illinois Urbana-Champaign, USA. His research interests include SARS-CoV-2 detection and epidemiological surveillance in animals.

medRxiv preprint doi: https://doi.org/10.1101/2023.06.21.23291564; this version posted June 27, 2023. The copyright holder for this preprint (which was not certified by peer review) is the author/funder, who has granted medRxiv a license to display the preprint in perpetuity. All rights reserved. No reuse allowed without permission.

Figure 1. Map highlighting the study area. Illinois is located in the midwestern United States, which contains 103 counties.

Figure 2. Effects of age and season on the seroprevalence of SARS-CoV-2 antibody detection in household cats in Illinois, 2021-2023. Predicted marginal effects calculated from a multivariable logistic regression model. Seropositivity (yes/no) of cat serum samples (n=1715) as the outcome variable, while age and season as predictor variables were included in the model.

Figure 3. SARS-CoV-2 antibodies in Illinois household cats during 2021-2023. (A) Point map illustrating the distribution of seroprevalence by county. **(B)** Isopleth map illustrating the distribution of seroprevalence across Illinois by using the Empirical Bayesian kriging spatial interpolation method.

Figure 4. Incremental spatial autocorrelation analysis for the seroprevalence of SARS-CoV-2 antibodies in Illinois domestic cats. Results of the Global Moran's I statistic. The default incremental distance was selected as the starting distance that signifies the average distance to each county's nearest neighboring centroid. The color of each point on the graph corresponds to the statistical significance of the z-score values. The peak signal is the distance where the spatial processes influencing clustering is most evident. The zone of indifference conceptualization parameter was used for the analysis. Statistically significant at $p \leq 0.05$.

medRxiv preprint doi: https://doi.org/10.1101/2023.06.21.23291564; this version posted June 27, 2023. The copyright holder for this preprint (which was not certified by peer review) is the author/funder, who has granted medRxiv a license to display the preprint in perpetuity. All rights reserved. No reuse allowed without permission.

Figure 5. Hot spot analysis of the seroprevalence of SARS-CoV-2 antibodies in Illinois household cats. The Getis-Ord Gi* statistic was applied to identify local clusters. Hot spots (red color) signify counties with high seroprevalence surrounded by high seroprevalence counties, while cold spots (blue color) signify counties with low seroprevalence surrounded by counties with low seroprevalence. A Euclidean distance band of 80.7 km, and the zone of indifference conceptualization parameter, were used for the analysis. Statistically significant at $p \leq 0.05$.

Figure 6. Spatial and space-time clustering of seroprevalence of SARS-CoV-2 antibodies in Illinois household cats during 2021-2023. (**A**) Purely spatial clusters of SARS-CoV-2 antibodies in Illinois household cats. The relative risk (RR) of counties within a spatial cluster where cats had higher than expected SARS-CoV-2 antibodies is shown. The circle represents the location of the cluster. Within the circle, the color of each dot represents the value range of the RR rate in each county. **(B)** Space-time clusters of SARS-CoV-2 antibodies in Illinois household cats. Retrospective analysis, scanning for clusters with high seroprevalence, using 50% population at risk and 50 % period scanning window, 999 Montecarlo permutation, and the Bernoulli model. The circle represents the location of the cluster, and the period of the cluster is also represented. Within the cluster, the color of each dot represents the value range of the RR in each county. Statistically significant at $p \leq 0.05$.

medRxiv preprint doi: https://doi.org/10.1101/2023.06.21.23291564; this version posted June 27, 2023. The copyright holder for this preprint (which was not certified by peer review) is the author/funder, who has granted medRxiv a license to display the preprint in perpetuity. All rights reserved. No reuse allowed without permission.

Figure 7. Prevalence rates of SARS-CoV-2 infections in humans and domestic cats in Illinois during 2021-2022. The weekly seropositive rate of Illinois domestic cats is shown in the orange line, while the weekly viral nucleic acid test positive rate of reported human cases is shown in the blue line. Note, the peak of human cases during January of 2022, followed by a set of peaks of cat cases starting on February 2022 and continuing for the rest of the study period.

medRxiv preprint doi: https://doi.org/10.1101/2023.06.21.23291564; this version posted June 27, 2023. The copyright holder for this preprint (which was not certified by peer review) is the author/funder, who has granted medRxiv a license to display the preprint in perpetuity. All rights reserved. No reuse allowed without permission.

REFERENCE

1. Lu R, Zhao X, Li J, Niu P, Yang B, Wu H, et al. Genomic characterisation and epidemiology of 2019 novel coronavirus: implications for virus origins and receptor binding. Lancet. 2020 Feb 22;395(10224):565-74.
2. Hu B, Guo H, Zhou P, Shi ZL. Characteristics of SARS-CoV-2 and COVID-19. Nat Rev Microbiol. 2021 Mar;19(3):141-54.
3. Jackson CB, Farzan M, Chen B, Choe H. Mechanisms of SARS-CoV-2 entry into cells. Nat Rev Mol Cell Biol. 2022 Jan;23(1):3-20.
4. Pal M, Berhanu G, Desalegn C, Kandi V. Severe Acute Respiratory Syndrome Coronavirus-2 (SARS-CoV-2): An Update. Cureus. 2020 Mar 26;12(3):e7423.
5. Britton P. Coronaviruses: General Features (Coronaviridae). In: Bamford DH, Zuckerman M, editors. Encyclopedia of Virology (Fourth Edition). Oxford: Academic Press; 2019. p. 193-7.
6. Wu L, Chen Q, Liu K, Wang J, Han P, Zhang Y, et al. Broad host range of SARS-CoV-2 and the molecular basis for SARS-CoV-2 binding to cat ACE2. Cell Discovery. 2020 2020/09/29;6(1):68.
7. Zhou P, Yang XL, Wang XG, Hu B, Zhang L, Zhang W, et al. A pneumonia outbreak associated with a new coronavirus of probable bat origin. Nature. 2020 Mar;579(7798):270-3.
8. Zhu N, Zhang DY, Wang WL, Li XW, Yang B, Song JD, et al. A Novel Coronavirus from Patients with Pneumonia in China, 2019. New Engl J Med. 2020 Feb 20;382(8):727-33.
9. Soté WO, Franca EF, Hora AS, Comar M. A computational study of the interface interaction between SARS-CoV-2 RBD and ACE2 from human, cat, dog, and ferret. Transbound Emerg Dis. 2022;69(4):2287-95.
10. Martins M, do Nascimento GM, Nooruzzaman M, Yuan F, Chen C, Caserta LC, et al. The Omicron Variant BA.1.1 Presents a Lower Pathogenicity than B.1 D614G and Delta Variants in a Feline Model of SARS-CoV-2 Infection. J Virol. 2022 Sep 14;96(17):e0096122.
11. Sit THC, Brackman CJ, Ip SM, Tam KWS, Law PYT, To EMW, et al. Infection of dogs with SARS-CoV-2. Nature. 2020 Oct;586(7831):776-8.
12. Hale VL, Dennis PM, McBride DS, Nolting JM, Madden C, Huey D, et al. SARS-CoV-2 infection in free-ranging white-tailed deer. Nature. 2022 Feb;602(7897):481-6.
13. Sharun K, Dhama K, Pawde AM, Gortázar C, Tiwari R, Bonilla-Aldana DK, et al. SARS-CoV-2 in animals: potential for unknown reservoir hosts and public health implications. Vet Q. 2021 Dec;41(1):181-201.
14. Halfmann PJ, Iida S, Iwatsuki-Horimoto K, Maemura T, Kiso M, Scheaffer SM, et al. SARS-CoV-2 Omicron virus causes attenuated disease in mice and

medRxiv preprint doi: https://doi.org/10.1101/2023.06.21.23291564; this version posted June 27, 2023. The copyright holder for this preprint (which was not certified by peer review) is the author/funder, who has granted medRxiv a license to display the preprint in perpetuity. All rights reserved. No reuse allowed without permission.

hamsters. Nature. 2022 Mar;603(7902):687-92.

15. Sila T, Sunghan J, Laochareonsuk W, Surasombatpattana S, Kongkamol C, Ingviya T, et al. Suspected Cat-to-Human Transmission of SARS-CoV-2, Thailand, July-September 2021. Emerg Infect Dis. 2022 Jul;28(7):1485-8.

16. Oude Munnink BB, Sikkema RS, Nieuwenhuijse DF, Molenaar RJ, Munger E, Molenkamp R, et al. Transmission of SARS-CoV-2 on mink farms between humans and mink and back to humans. Science. 2021 Jan 8;371(6525):172-7.

17. Yen HL, Sit THC, Brackman CJ, Chuk SSY, Gu H, Tam KWS, et al. Transmission of SARS-CoV-2 delta variant (AY.127) from pet hamsters to humans, leading to onward human-to-human transmission: a case study. Lancet. 2022 Mar 12;399(10329):1070-8.

18. Hedman HD, Krawczyk E, Helmy YA, Zhang L, Varga C. Host Diversity and Potential Transmission Pathways of SARS-CoV-2 at the Human-Animal Interface. Pathogens (Basel, Switzerland). 2021;10(2).

19. Zhang Q, Zhang H, Gao J, Huang K, Yang Y, Hui X, et al. A serological survey of SARS-CoV-2 in cat in Wuhan. Emerging Microbes & Infections. 2020;9(1):2013-9.

20. Michelitsch A, Hoffmann D, Wernike K, Beer M. Occurrence of Antibodies against SARS-CoV-2 in the Domestic Cat Population of Germany. Vaccines (Basel). 2020;8(4).

21. Oliveira A, Pereira MA, Mateus TL, Mesquita JR, Vala H. Seroprevalence of SARS-CoV-2 in Client-Owned Cats from Portugal. Vet Sci. 2022;9(7).

22. Yuan F, Chen C, Covaleda LM, Martins M, Reinhart JM, Sullivan DR, et al. Development of monoclonal antibody-based blocking ELISA for detecting SARS-CoV-2 exposure in animals. bioRxiv. 2023:2023.03. 11.532204.

23. Yuan F, Chen C, Covaleda LM, Martins M, Reinhart JM, Sullivan DR, et al. Development of monoclonal antibody-based blocking ELISA for detecting SARS-CoV-2 exposure in animals. mSphere. 2023:. Inpress.

24.Jenks GF, Caspall FC. Error on Choroplethic Maps: Definition, Measurement, Reduction. Annals of the Association of American Geographers. 1971 1971/06/01;61(2):217-44.

25. Krivoruchko K. Empirical bayesian kriging. ArcUser Fall. 2012;6(10):1145.

26. Grekousis G. Spatial Analysis Methods and Practice: Describe – Explore – Explain through GIS. Cambridge: Cambridge University Press; 2020.

27. Getis A, Ord JK. The Analysis of Spatial Association by Use of Distance Statistics. In: Anselin L, Rey SJ, editors. Perspectives on Spatial Data Analysis. Berlin, Heidelberg: Springer Berlin Heidelberg; 2010. p. 127-45.

28. Kulldorff M. SaTScan User Guide; 2018. Reference Source. 2022.

29. Kulldorff M, Nagarwalla N. Spatial disease clusters: detection and inference. Stat Med. 1995 Apr 30;14(8):799-810.

30. Kulldorff M. A spatial scan statistic. Communications in Statistics-Theory

medRxiv preprint doi: https://doi.org/10.1101/2023.06.21.23291564; this version posted June 27, 2023. The copyright holder for this preprint (which was not certified by peer review) is the author/funder, who has granted medRxiv a license to display the preprint in perpetuity. All rights reserved. No reuse allowed without permission.

and methods. 1997;26(6):1481-96.

31. Kulldorff M, Athas WF, Feurer EJ, Miller BA, Key CR. Evaluating cluster alarms: a space-time scan statistic and brain cancer in Los Alamos, New Mexico. Am J Public Health. 1998 Sep;88(9):1377-80.

32. Gaudreault NN, Trujillo JD, Carossino M, Meekins DA, Morozov I, Madden DW, et al. SARS-CoV-2 infection, disease and transmission in domestic cats. Emerging Microbes & Infections. 2020 2020/01/01;9(1):2322-32.

33. Izes AM, Yu J, Norris JM, Govendir M. Current status on treatment options for feline infectious peritonitis and SARS-CoV-2 positive cats. The Veterinary Quarterly. 2020;40(1):322-30.

34. El-Tholoth M, Hussein M, Mohammed D, Al-Rasheedi M, Al-Qubaisi H, Al-Blooshi A, et al. Serological Investigation on the Presence of Feline Coronavirus (FCoV) and Severe Acute Respiratory Syndrome Coronavirus 2 (SARS-CoV-2) in Domestic Cats Living with COVID-19 Positive Owners in the UAE, 2022. Animals. 2023;13(3):493.

35. VIII - IMMUNOLOGY OF THE CAT. In: Pastoret P-P, Griebel P, Bazin H, Govaerts A, editors. Handbook of Vertebrate Immunology. San Diego: Academic Press; 1998. p. 289-335.

36. Yudhanto S, Varga C. Knowledge and Attitudes of Small Animal Veterinarians on Antimicrobial Use Practices Impacting the Selection of Antimicrobial Resistance in Dogs and Cats in Illinois, United States: A Spatial Epidemiological Approach. Antibiotics. 2023;12(3):542.

37. Anselin L. Local indicators of spatial association—LISA. Geographical analysis. 1995;27(2):93-115.

38. Mitchel A. The ESRI Guide to GIS analysis, Volume 2: Spartial measurements and statistics: ESRI press; 2005.

39. Varga C, John P, Cooke M, Majowicz SE. Spatial and space-time clustering and demographic characteristics of human nontyphoidal Salmonella infections with major serotypes in Toronto, Canada. PLOS ONE. 2020;15(7):e0235291.

40. Varga C, Pearl DL, McEwen SA, Sargeant JM, Pollari F, Guerin MT. Area-level global and local clustering of human Salmonella Enteritidis infection rates in the city of Toronto, Canada, 2007-2009. BMC Infect Dis. 2015;15:359.

Counties in Illinois, United States of America

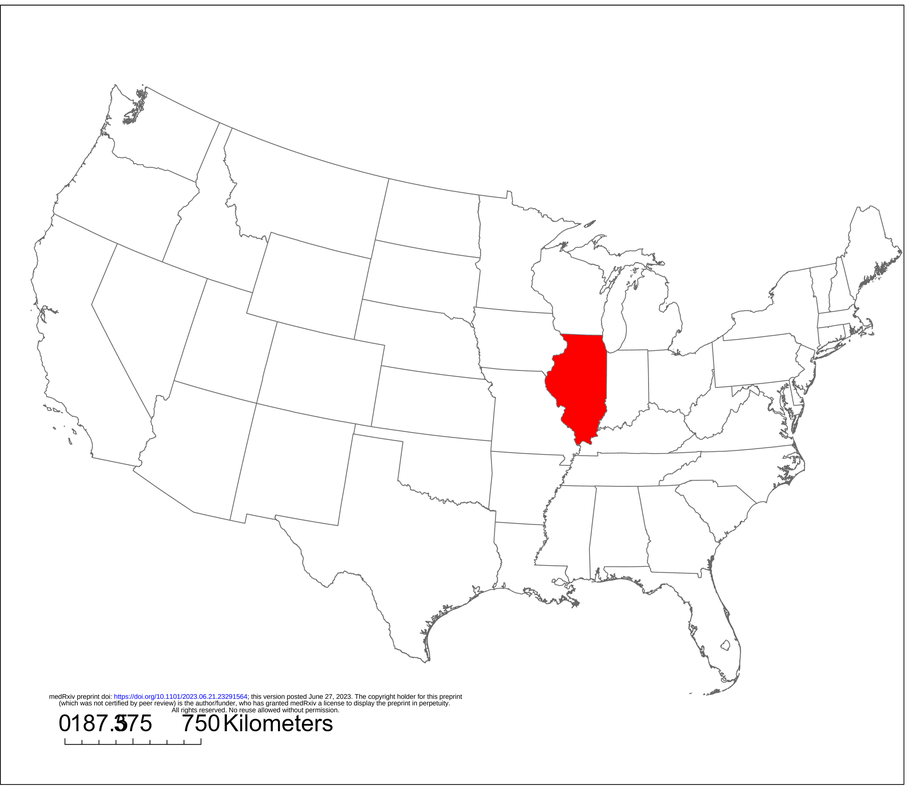

medRxiv preprint doi: https://doi.org/10.1101/2023.06.21.23291564; this version posted June 27, 2023. The copyright holder for this preprint (which was not certified by peer review) is the author/funder, who has granted medRxiv a license to display the preprint in perpetuity. All rights reserved. No reuse allowed without permission.

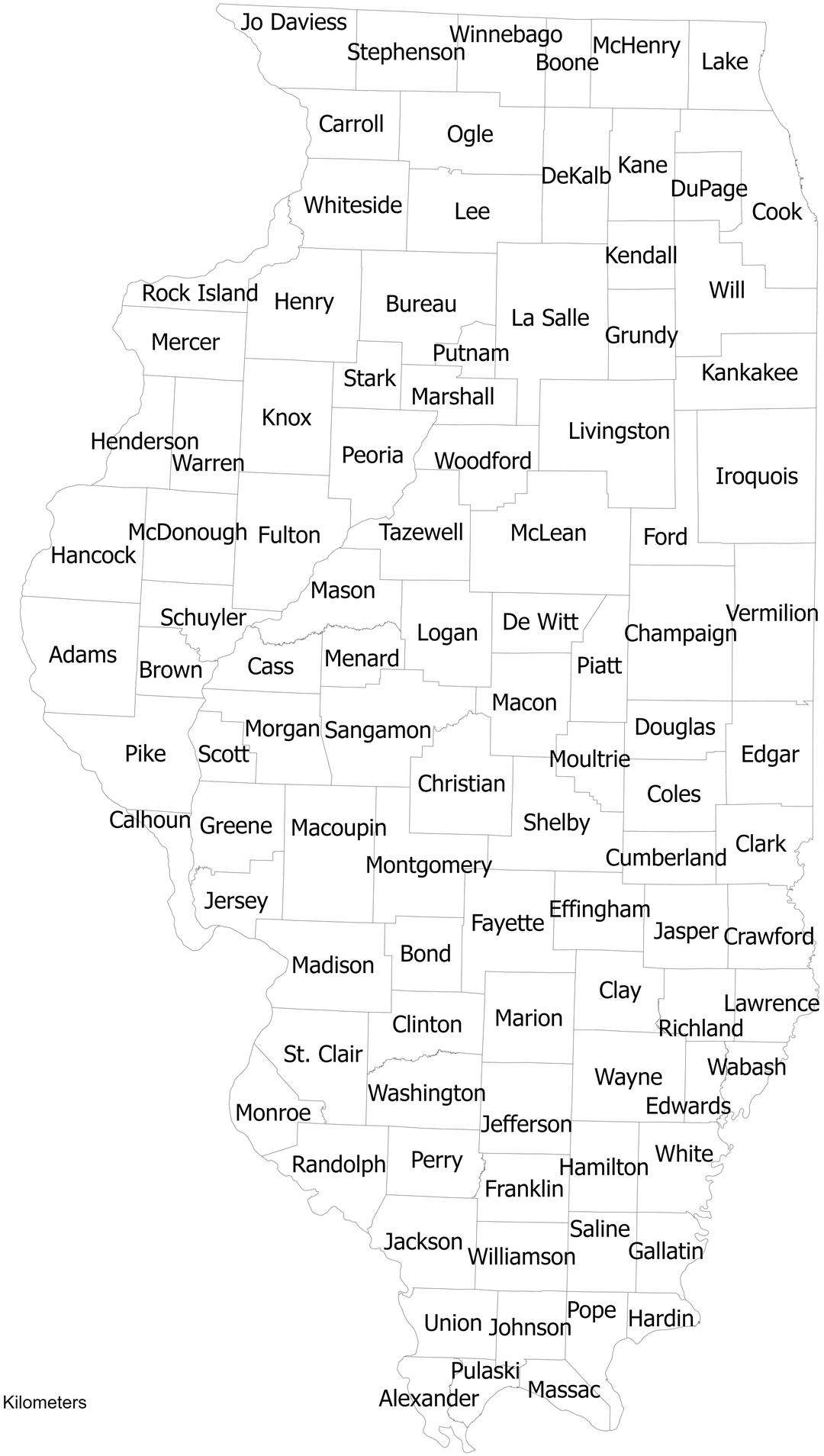

N

medRxiv preprint doi: https://doi.org/10.1101/2023.06.21.23291564; this version posted June 27, 2023. The copyright holder for this preprint (which was not certified by peer review) is the author/funder, who has granted medRxiv a license to display the preprint in perpetuity. All rights reserved. No reuse allowed without permission.

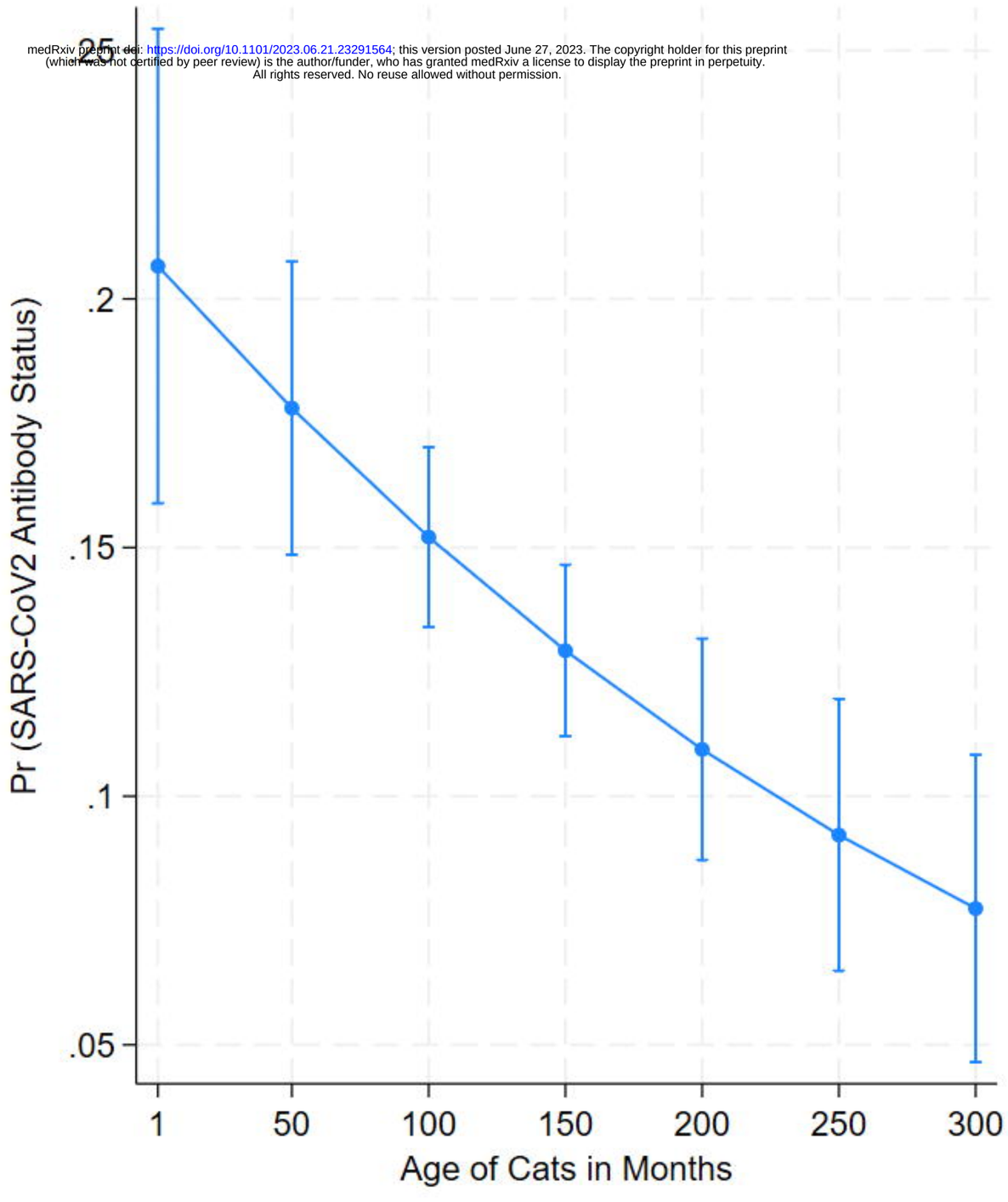

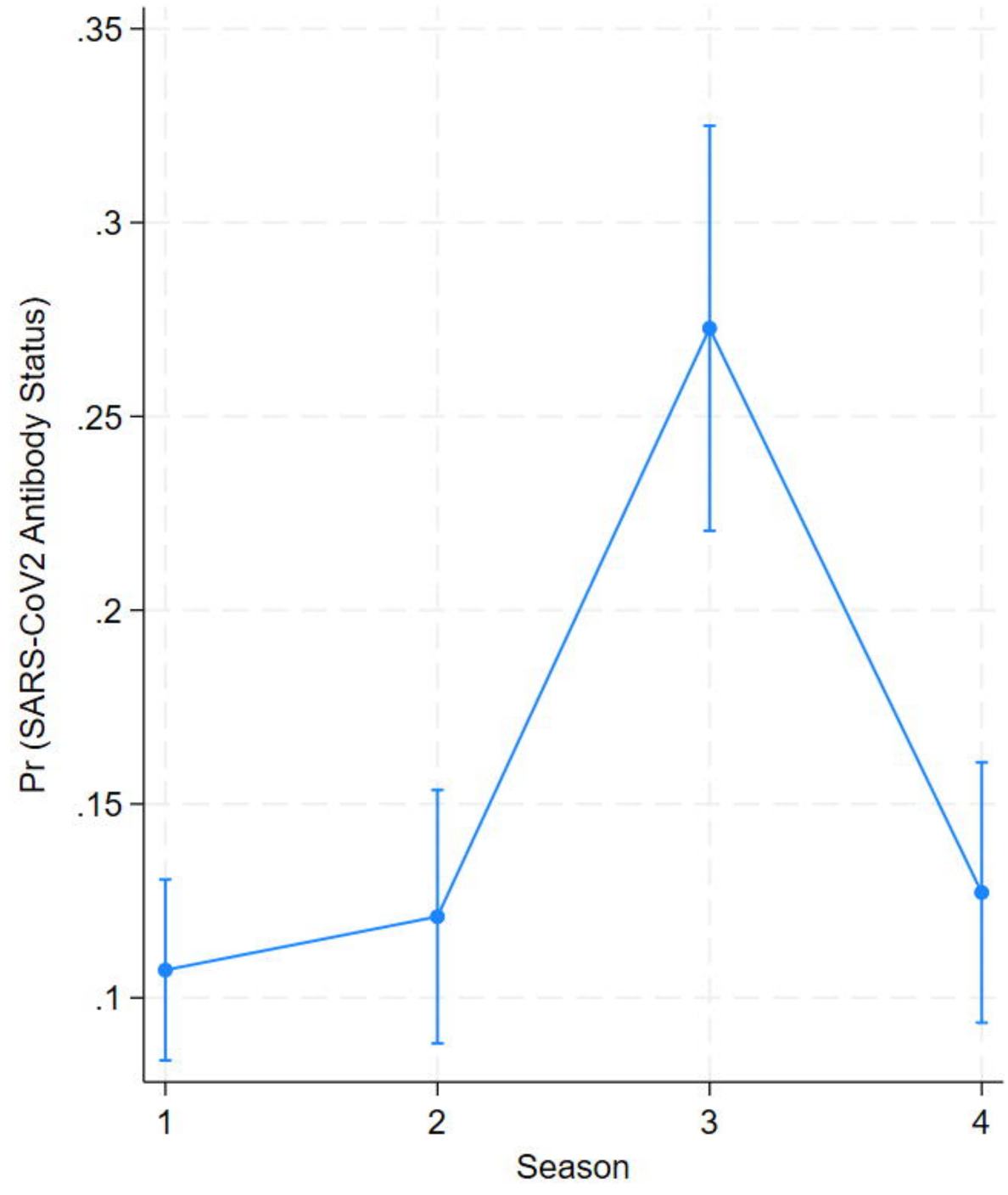

A

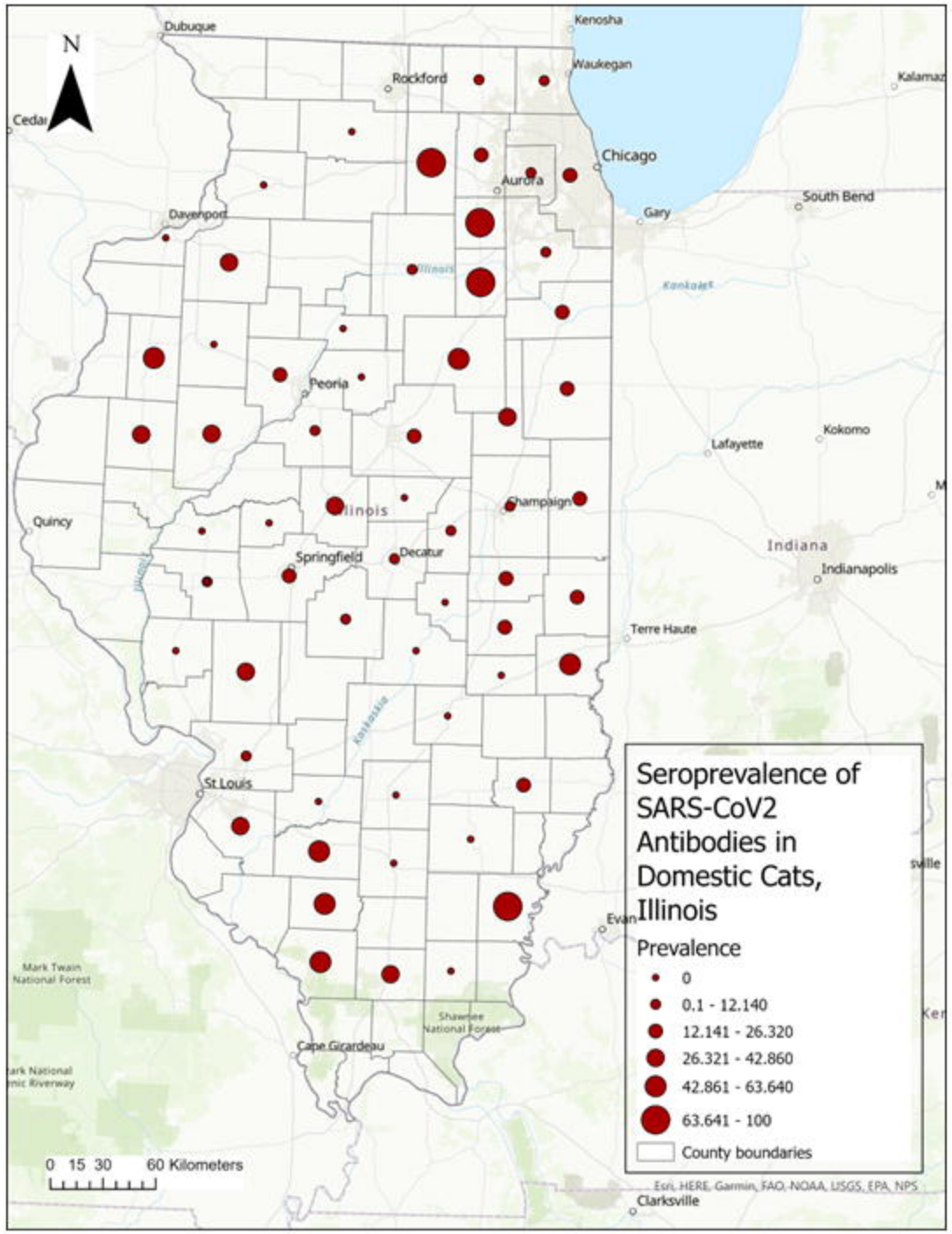
N
Dubuque
Kenosha
Waukegan
Rockford
Chicago
Aurora
Gary
South Bend
Davenport
Peoria
Lafayette
Kokomo
Champaign
Quincy
Springfield
Decatur
Indiana
Indianapolis
Terre Haute
St Louis
Cape Girardeau
Clarksville
Seroprevalence of SARS-CoV2 Antibodies in Domestic Cats, Illinois
Prevalence
0
0.1 - 12.140
12.141 - 26.320
26.321 - 42.860
42.861 - 63.640
63.641 - 100
County boundaries
0 15 30 60 Kilometers
Esri, HERE, Garmin, FAO, NOAA, USGS, EPA, NPS

B

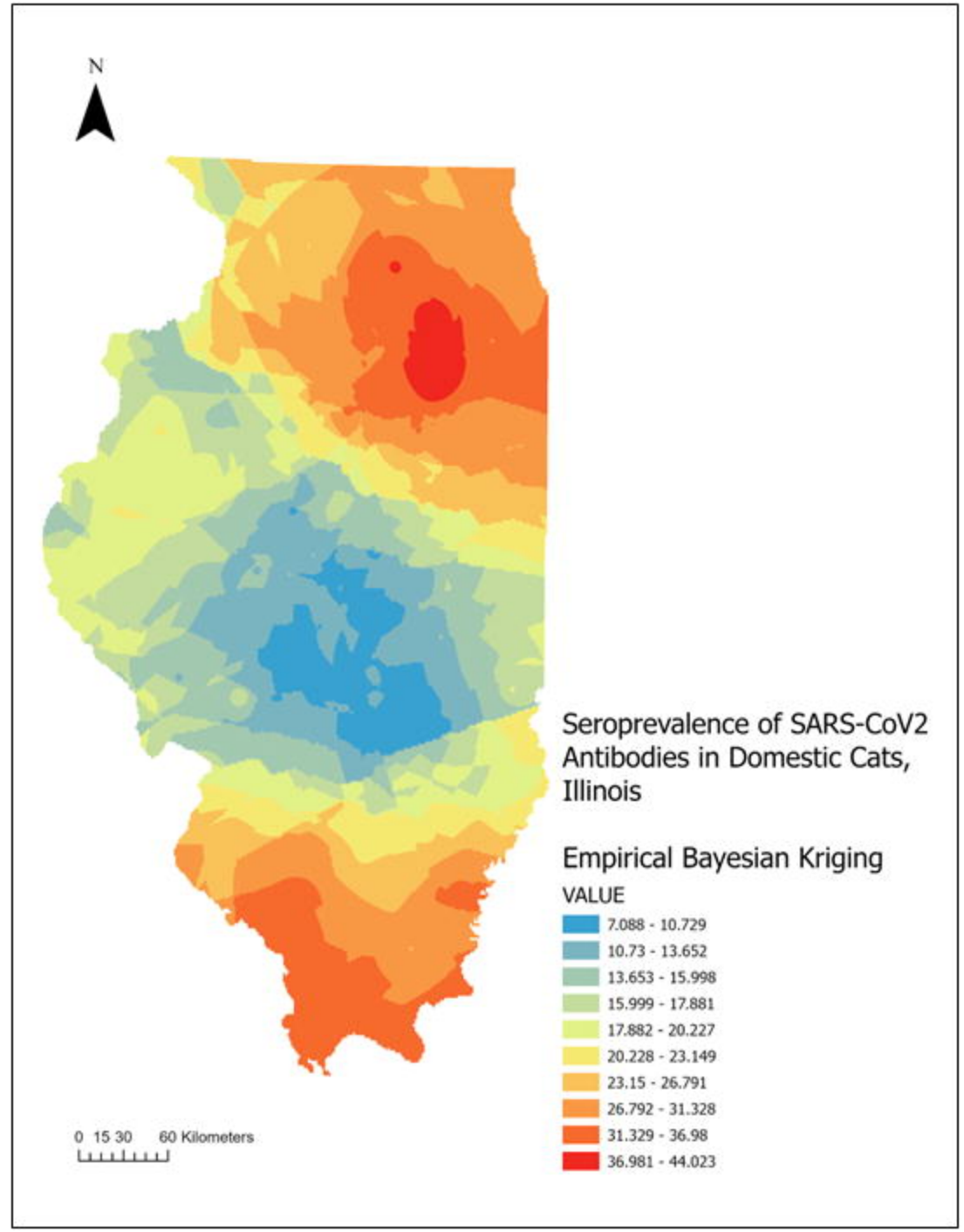
N
Seroprevalence of SARS-CoV2 Antibodies in Domestic Cats, Illinois
Empirical Bayesian Kriging
VALUE
7.088 - 10.729
10.73 - 13.652
13.653 - 15.998
15.999 - 17.881
17.882 - 20.227
20.228 - 23.149
23.15 - 26.791
26.792 - 31.328
31.329 - 36.98
36.981 - 44.023
0 15 30 60 Kilometers

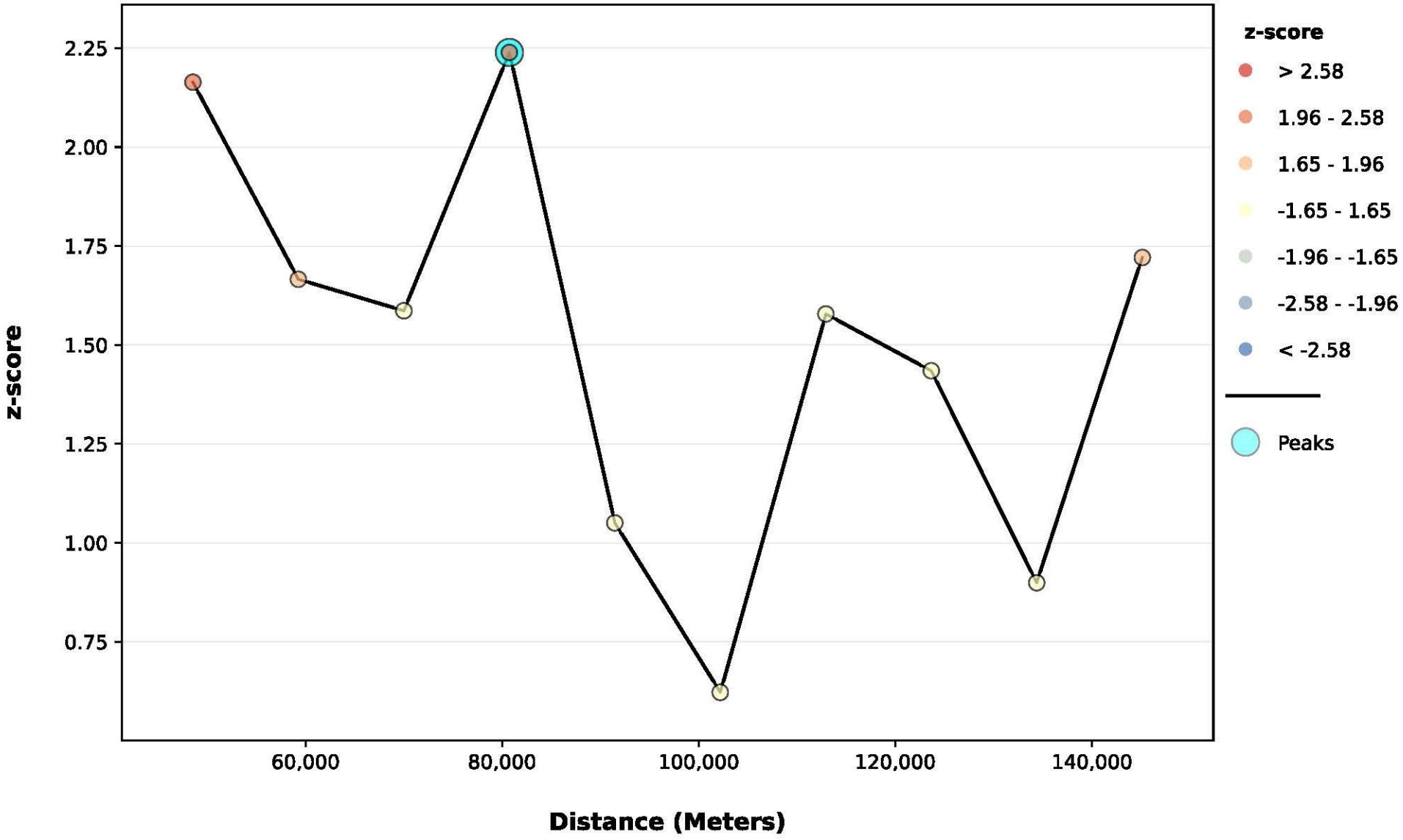
z-score
2.25
2.00
1.75
1.50
1.25
1.00
0.75
60,000
80,000
100,000
120,000
140,000
Distance (Meters)
z-score
> 2.58
1.96 - 2.58
1.65 - 1.96
-1.65 - 1.65
-1.96 - -1.65
-2.58 - -1.96
< -2.58
Peaks

medRxiv preprint doi: https://doi.org/10.1101/2023.06.21.23291564; this version posted June 27, 2023. The copyright holder for this preprint (which was not certified by peer review) is the author/funder, who has granted medRxiv a license to display the preprint in perpetuity. All rights reserved. No reuse allowed without permission.

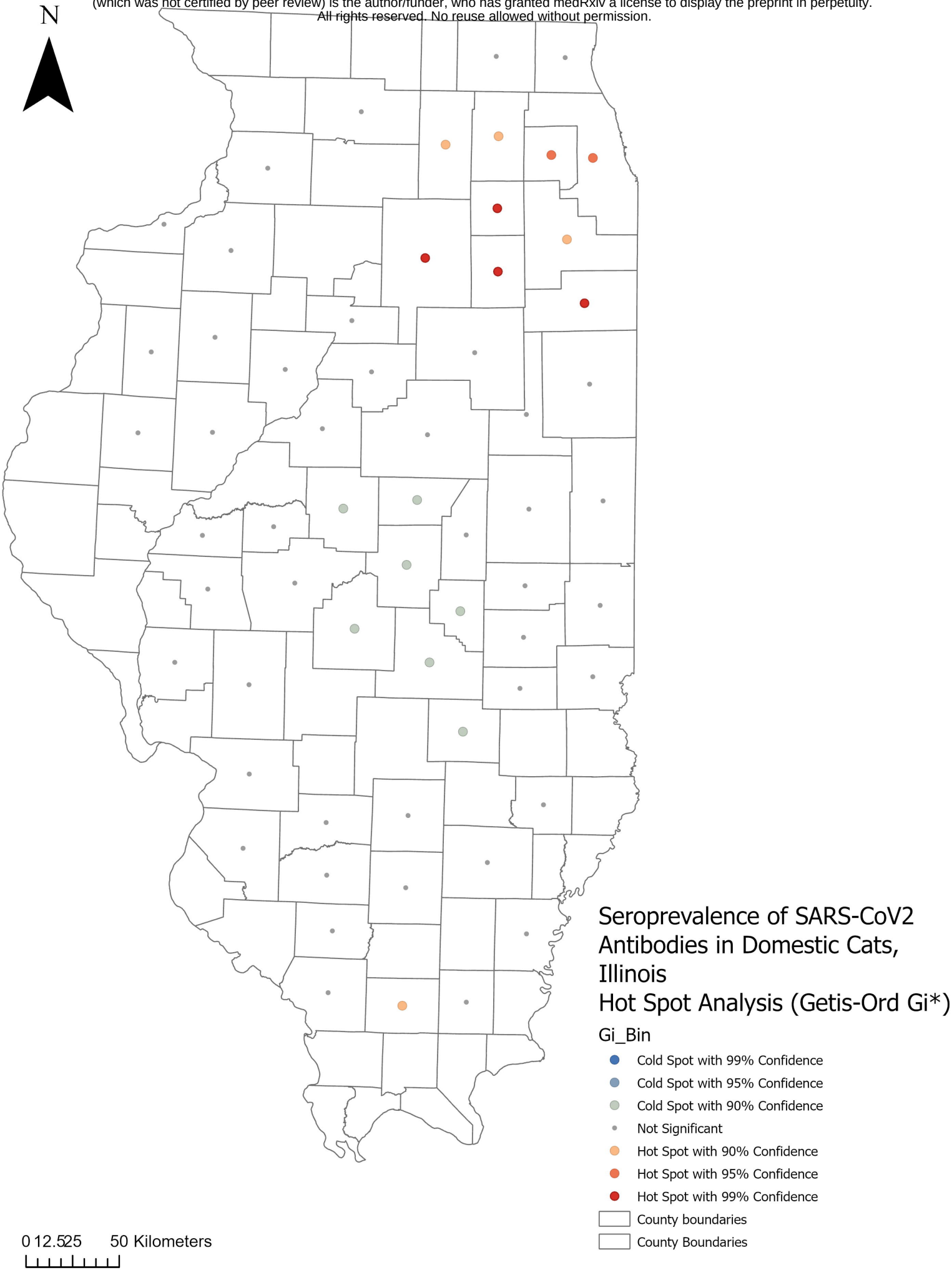

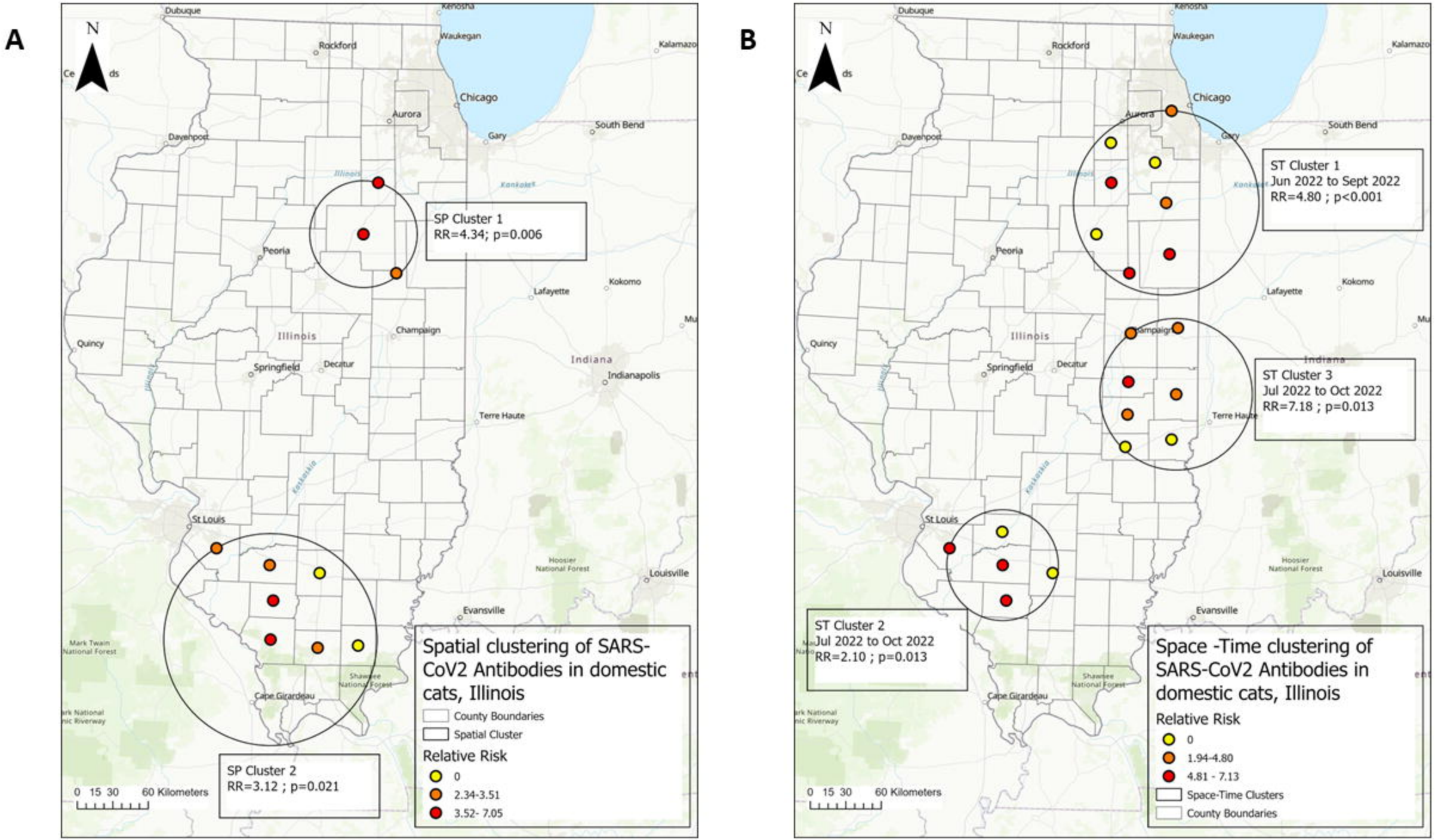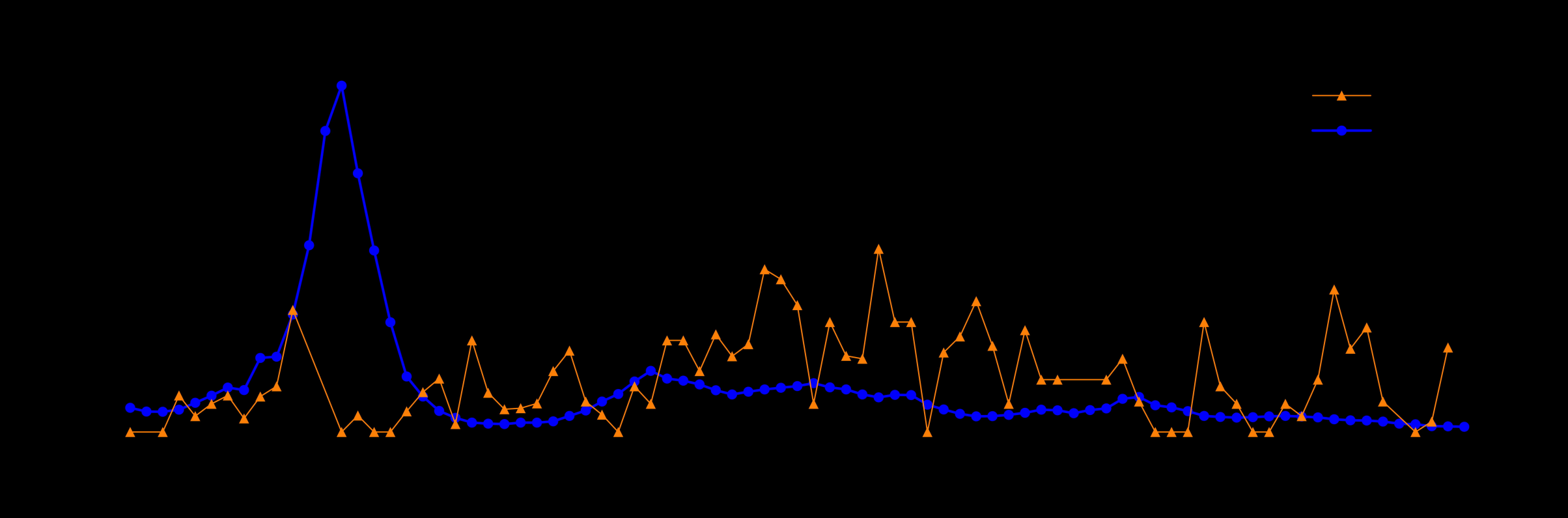
A
N
Dubuque
Kenosha
Waukegan
Rockford
Kalamazoo
Chicago
Aurora
Gary
South Bend
Davenport
Illinois
Kankakee
SP Cluster 1
RR=4.34; p=0.006
Peoria
Lafayette
Kokomo
Quincy
Champaign
Springfield
Decatur
Indiana
Indianapolis
Terre Haute
Kaskaskia
St Louis
Hoosier National Forest
Louisville
Evansville
Mark Twain National Forest
Shawnee National Forest
Cape Girardeau
SP Cluster 2
RR=3.12 ; p=0.021
0 15 30 60 Kilometers
Spatial clustering of SARS-CoV2 Antibodies in domestic cats, Illinois
County Boundaries
Spatial Cluster
Relative Risk
0
2.34-3.51
3.52- 7.05
B
N
ST Cluster 1
Jun 2022 to Sept 2022
RR=4.80 ; p<0.001
ST Cluster 3
Jul 2022 to Oct 2022
RR=7.18 ; p=0.013
ST Cluster 2
Jul 2022 to Oct 2022
RR=2.10 ; p=0.013
Space -Time clustering of SARS-CoV2 Antibodies in domestic cats, Illinois
Relative Risk
0
1.94-4.80
4.81 - 7.13
Space-Time Clusters
County Boundaries