The Creation of a Multidomain Neighborhood Environmental Vulnerability Index

Stephen P. Uong, MPH[1], Jiayi Zhou[1], Stephanie Lovinsky-Desir, MD, MS[2], Sandra S. Albrecht, PhD, MPH[1], Alexander Azan, MD[3], Earle C. Chambers, PhD, MPH[4], Perry E. Sheffield, MD, MPH[5], Azure Thompson, DrPH, MPH[6], Joseph Wilson, MHS[5], Jennifer Woo Baidal, MD, MPH[2], Jeanette A. Stingone, PhD, MPH[1]

[1]Columbia University, Mailman School of Public Health
[2]Columbia University, Vagelos College of Physicians and Surgeons
[3]NYU Langone Health, Department of Pediatrics at NYU Grossman School of Medicine
[4]Albert Einstein College of Medicine, Department of Family and Social Medicine
[5]Icahn School of Medicine at Mount Sinai, Department of Environmental Medicine and Public Health
[6]SUNY Downstate Health Sciences University, School of Public Health

ABSTRACT

We created a multidomain neighborhood environmental vulnerability index to characterize magnitude and variability of area-level factors with the potential to modify the effects of environmental pollutants on health. Using the Toxicological Prioritization Index framework and data from the 2015-2019 U.S. Census American Community Survey and the 2020 CDC PLACES Project, we quantified area-level vulnerability overall and in demographic, economic, residential and health domains. Cluster analysis revealed six patterns of vulnerability, differentiating areas with varying levels of vulnerability and illuminating spatial variability in specific features contributing to vulnerability. The use of detailed metrics of area-level vulnerability can advance precision population health.

Key Words: area-level vulnerability, data integration, environmental justice, social determinants of health; deprivation

INTRODUCTION

Previous research has linked environmental pollutants, such as air pollution, toxic metals, and plastics to various health outcomes, including cancer, neurodevelopmental impacts, asthma, and heart disease.[1–4] Many prior studies conceptualized contextual or neighborhood-level features, such as housing characteristics, area-level poverty, and area-level measures of health care access, individually as confounders or effect modifiers in evaluating the relationship between environmental pollutants and various health outcomes.[5–8] In these studies, the term "neighborhood" reflects some area-level spatial unit that corresponds with an individual's residential location. These studies have demonstrated neighborhood-level factors can contribute to differences in environmental vulnerability, including greater likelihood of exposure to pollutants and greater susceptibility to health effects from environmental pollutants for individuals. Greater understanding of the collective social and structural factors with potential to contribute to higher neighborhood-level environmental vulnerability can guide research and policies designed to reduce adverse health outcomes and achieve health equity.

While there are a number of composite neighborhood-level indices used in previous work, they often measure a single domain of vulnerability or were not designed to focus on environmental vulnerability. For example, the commonly-used neighborhood deprivation index included US Census data on demographics, income, education, employment, housing and occupation to describe neighborhood socioeconomic deprivation across different cities in perinatal epidemiology studies.[9 10–13] Similarly, the Centers for Disease Control and Prevention's Social Vulnerability Index (SVI) is a composite index reflecting neighborhood-level stressors relevant to community resilience to disasters or disease outbreaks.[14] While there are newer efforts, such as the Climate and Economic Justice Tool, to further characterize neighborhood-

level vulnerability, these tools often do not compare the relative magnitude or importance of individual features or domains between neighborhoods. A single summary metric may not be comprehensive enough for equity research concerning environmental injustice because these summary metrics do not reflect the magnitude of components that contribute to the vulnerability. Not only do multiple domains influence a neighborhood's environmental vulnerability, but neighborhoods may also vary in the specific features that contribute to such vulnerability. Together, this information could be used to improve environmental health and inform precision population health efforts by describing both the location of vulnerable neighborhoods and the type of neighborhood-level characteristics that may be contributing vulnerability in those neighborhoods. For example, neighborhoods with high economic vulnerability may benefit from tailored research and public health programming for people with lower levels of income or educational attainment, such as prevention messaging that could be understood by an economically diverse population.[15]

In addition, indices focused solely on deprivation or social vulnerability do not include other features that may increase environmental vulnerability. More specifically, previous studies have suggested that those with pre-existing health conditions and certain health behaviors are more vulnerable to impacts of air pollution, heat stress, and climate change.[16–18] Indices like the NDI and SVI were not designed to include features that directly characterize health behaviors, outcomes, or preventive practices.[9,19] Many indices have also used the racial/ethnic composition of a neighborhood as a component to reflect vulnerability, even though race itself does not contribute to environmental vulnerability. Rather, racial/ethnic composition of an area is a proxy for social and structural policies rooted in racism that led to segregation, disinvestment and other outcomes that contribute to increased prevalence of factors that can increase vulnerability.[20,21]

Composite metrics designed to understand the social and structural drivers of environmental vulnerability should include the downstream effects of racism rather than using the racial composition of a neighborhood as a proxy for these effects.

Previous research has used an approach called the Toxicological Prioritization Index (ToxPi) [22] to combine multiple features to create vulnerability indices using geospatial data at a variety of spatial scales. In contrast to purely data-driven approaches commonly used in index construction,[9,13,23] ToxPi allows researchers to subjectively retain features based on the specific research question of interest. Furthermore, ToxPi allows characterization of contributions to vulnerability across distinct domains, providing an ability to investigate whether neighborhoods may be experiencing different contributors to vulnerability and enabling tailored intervention approaches. For example, Bhandari et al applied ToxPi to the Houston-Galveston-Brazoria region to create a five-domain index designed to assist communities in developing plans to address health effects due to natural disasters and industrial activity. [24] A similar framework was used by the National Institute of Environmental Health Science when constructing their COVID Vulnerability Index, to visualize national vulnerability to COVID-19[25], again selecting domains based on the specific goal of the index. Both of these prior approaches included environmental pollution as a component of their indices for overall vulnerability. While appropriate in some contexts, this limits the ability to investigate potential effect modification of the relationship between pollution and health outcomes by neighborhood-level vulnerability.

The objective of this work was to apply the ToxPi approach to construct a multi-domain neighborhood environmental vulnerability index (NEVI). The goal of the index is to characterize the overall magnitude of potential vulnerability and identify patterns in neighborhood environmental vulnerability within a large, diverse, and densely-populated urban area. We

compare this index to previously used indices to characterize the additional information gained from the use of a multidomain index and assess whether the index varies when constructed using downstream effects of racism rather than the racial/ethnic composition of the neighborhood.

METHODS

Study Area

We focused on New York City, an urban center with intra-urban variability in a number of social and structural features that can potentially contribute to environmental vulnerability.[26] For the purpose of this project, we use census tracts as our unit of measure i.e. neighborhood. Within NYC, the census tract is a relatively small spatial area, providing a fine spatial resolution for visualizing differences across geographic areas. However, census tracts can also be easily aggregated into larger areas, corresponding to different definitions of neighborhood used in research and public health programming (e.g. community districts, zip codes, United Hospital Fund areas). The framework described here can be implemented on the spatial scale which best aligns with the definition of "neighborhood" for a given study or research question. In addition, it's important to interpret spatial variability in terms of the specific context of the area. In New York City, there are five distinct boroughs or counties (e.g. Bronx, Brooklyn, Manhattan, Queens, Staten Island). Each has a unique history of development that has shaped its current sociodemographic profile and each has their own executive official with authority to monitor and modify the delivery of city services. Thus, for the greatest policy and public health relevance, we describe the NEVI in the context of these five boroughs.

Of the 2,167 census tracts in NYC, we excluded 51 tracts that had a population of less than twenty people and 30 tracts that had a population of at least twenty people but had missing

data for at least one feature. The majority of these 30 census tracts were non-residential areas, such as construction sites, parks, and areas with institutions like prisons or universities. As a result, we included 2,086 census tracts in our development of the NEVI. This analysis is part of a research protocol reviewed and approved by the Columbia University Institutional Review Board.

Construction of Neighborhood Environmental Vulnerability Index

To construct the NEVI, we used data from the 2015-2019 U.S. Census American Community Survey (ACS) 5-year estimates and the 2020 data release from the Centers for Disease Control and Prevention (CDC) PLACES Project. The PLACES project provides model-based estimates of health outcomes, behaviors, and preventive services at the census tract level.[27]

ToxPi is a tool to integrate and visualize data across multiple domains.[28] Each domain consists of subdomains, or slices, that in turn consist of individual features (e.g. variables from the Census and CDC Places that could modify the effects of environmental pollution). Subject-matter knowledge is used throughout the process, including the selection of features to include in the index, how features are grouped into slices and domains, and how domains are weighted to generate the overall index. To select our domains, subdomains, and distinct area-level features, we reviewed previous applications of ToxPi used to describe neighborhood-level vulnerability and conducted a literature search of previous research on social and structural drivers of vulnerability to environmental pollution to adapt previously-used domains for our purpose.[5,6,16,18,29–31] In addition, we reviewed previously published vulnerability indices to compile potential domains/subdomains/features to include in our index.[9,23–25,32] Guided by the literature and subject-matter knowledge of the research team, we selected 4 primary domains composed of 24 subdomains and 54 distinct area-level features that were hypothesized to

contribute to potential environmental vulnerability. The four primary domains were 1) demographics, 2) economic indicators, 3) residential characteristics and density, and 4) health behavior, outcomes, preventative practices, and access (referred to as the "health status" domain) (Table 1). Features within the primary domains of demographics, economic indicators, and residential characteristics and density were from the U.S. Census American Community Survey, while features within the primary domain of health status were drawn from the CDC PLACES Project.[27,33]. Each of the four primary domains consists of several subdomains, or slices, that contain related features.

Table 1. Features Included in the Neighborhood Environmental Vulnerability Index

Domain	Subdomain Represented by Slice (Number of Features, Weight of Overall Index)	Features[a]
Demographics (7 subdomains, 12 features)	Age (2 features, 1/28)	• Age under 18 (%) • Age 65 or older (%)
	Female-led household (1 feature, 1/28)	• Female-led households (%)
	Immigration (4 features, 1/28)	• Speak English "not at all" or "not well" (%) • Foreign-born (%) • Entered U.S. 2010 or later (%) • Not a U.S. citizen (%)
	Disability (1 feature, 1/28)	• With a disability (%)
	Single parent households (1 feature, 1/28)	• Children (age younger than 18) living with one parent (%)
	Transportation (2 features, 1/28)	• Who take public transportation, taxicab, bicycle, walking, or other non-automobile means (%) • Aggregate travel time to work
	Single households (1 feature, 1/28)	• Live alone (%)

Economic Indicators (6 subdomains, 7 features)	Income and poverty (2 features, 1/24)	• Household Income (median) • Income in past 12 months below poverty level (%)
	Occupation (1 feature, 1/24)	• Work in service, natural resources, construction, maintenance, production, transportation, or material moving occupations (%)
	Income inequality (1 feature, 1/24)	• Gini Index of income inequality
	Employment status (1 feature, 1/24)	• Unemployed among those in labor force aged 20-64 (%)
	Education (1 feature, 1/24)	• With less than high school education (%)
	Vehicle availability (1 feature, 1/24)	• % with no vehicle available (%)
Residential Characteristics and Density (7 subdomains, 8 features)	Population density (1 feature, 1/28)	• Population per square mile (%)
	Group quarters (1 feature, 1/28)	• Live in group quarters (%); Group quarters include all locations not considered housing units. These include correctional facilities, nursing homes, mental hospitals, military barracks, group homes, missions, shelters, etc.
	Household density (1 feature, 1/28)	• More than one occupant per room (%)
	Age of housing structure (1 feature, 1/28)	• Age of housing in 2019 (years)
	Units in housing structure (2 features, 1/28)	• Living in structure with 1 attached housing unit, 2 or more units, or in a mobile home, boat, RV, or van (%) • Living in structure with 20 or more units (%)
	Residential mobility (1 feature, 1/28)	• Moved in the past year (%)
	Housing vacancy (1 feature, 1/28)	• Vacancy (%)
Health Behaviors, Conditions, Prevention Practices, and Insurance Status (4 subdomains, 27 features)	Health behaviors (4 features, 1/16)	• Currently smoke • Binge drink • Have no leisure-time physical activity • Sleep for less than 7 hours per day
	Health conditions (14 features, 1/16)	• High blood pressure, 2017 • High blood pressure medication use, among those with high blood pressure, 2017 • Obesity • Cancer, non-skin

	• Current asthma • Coronary heart disease • Stroke • COPD • Diabetes • High cholesterol, 2017 • Chronic Kidney Disease • Mental health not good for >=14 days • Physical health not good for >=14 days • All teeth lost
Prevention practices (8 features, 1/16)	• Routine checkup within past year • Adult men aged 65 or older who are on date with clinical preventive services (flu shot past year, PPV shot ever, colorectal cancer screening) • Adult women aged 65 or older who are on date with clinical preventive services (flu shot past year, PPV shot ever, colorectal cancer screening, mammogram within past 2 years) • Visit to dentist or dental clinic • Cervical cancer screening among women aged 21-65 • Cholesterol screening, 2017 • Colonoscopy screening among adults aged 50-75 years • Mammography use among women aged 50-74 years
Health insurance status (1 feature, 1/16)	• Lack of health insurance

[a]**Data sources**: U.S. Census American Community Survey (ACS) 2015-2019 5-year estimates, Centers for Disease Control and Prevention (CDC) 2020 data release from the PLACES Project

The demographic domain consisted of 7 subdomains: age distribution, female-led households, nativity, disability, single parent households, transportation behaviors, and single households. For our primary analyses, we did not include race and ethnicity composition of the neighborhood as neither the race nor ethnicity of residents causes vulnerability to environmental pollution. Rather, it is the effects of systemic racism that manifest into racist policies that lead to communities of color experiencing a greater exposure to a number of social and economic

stressors at both the individual and neighborhood levels.[34] Thus, we did not include race and ethnicity distribution within the index calculation and only included stressors in the index that reflect both aggregates of individual characteristics and characteristics of the neighborhood. We conducted a sensitivity analysis to see if the NEVI would vary upon the inclusion of race and ethnicity composition. The economic domain included 6 subdomains: income and poverty status, occupation, income inequality, employment status, education, and vehicle availability. The residential characteristics and density domain included 7 subdomains: population density, group quarters, household density, age of housing structure, number of units in housing structure, residential mobility, and housing vacancy. Finally, the health status domain included 4 subdomains: health behaviors, health conditions, prevention practices, and health insurance status.

We used the ToxPi Graphical User Interface (ToxPi GUI) to calculate the overall NEVI and domain-specific scores, conceptualizing each slice as a subdomain within our four domains.[35] We first standardized each feature with z-scores. Next, the software summed the values across the features within each subdomain before transforming the summed values by subtracting the minimum value and dividing by the range of the values.[36] The resulting subdomain scores were then multiplied by the weights (specified in Table 1) to calculate the overall NEVI.[36] While software calculates the overall NEVI and subdomain-specific scores, we manually calculated domain-specific scores by averaging the subdomain-specific scores within each of the four domains. Because ToxPi converts negative values to zero, we re-centered features so that the minimum value would equal zero, resulting in values that were zero or greater across all features. We coded features to ensure that greater (i.e., more positive) values

would indicate greater vulnerability. Final NEVI overall and domain-specific scores could range from 0-1.

Comparison to Existing Indices: NDI and SVI

For comparison, we constructed an adapted Neighborhood Deprivation Index (NDI) originally developed by Messer et al. from the 2015-2019 U.S. Census ACS and used the Social Vulnerability Index (SVI) prepared by CDC.[37] To construct an area-level NDI that reflects heterogeneity across spatial strata of NYC, we adapted methods from both Messer et al. and Shmool et al and described the steps we took in greater detail in the supplementary material.[13,37] Briefly, after conducting successive principal component analyses (PCA), 7 features were retained from a pool of candidate indicators of area-level deprivation: percent population with at least Bachelor's level education, percent unemployed, adults in management or professional occupations, households in poverty (< 200% Federal Poverty Line), families with annual income less than $35,000, households with public assistance income, and proportion of residents who were persons of color (Supplemental Table S1). These seven features were included in a final PCA and the resulting first unrotated principal component was used as the area-level NDI.

Descriptive and Statistical Analyses

We calculated and described the distributions of the NEVI (overall, by domain, and by borough), NDI, and SVI. Next, we mapped both the overall index and the domain-specific scores. To compare the NEVI to the NDI and SVI, we visualized distributions of quartiles of the indices in adjacent maps and calculated Spearman correlation coefficients between the NEVI and NDI/SVI across domain and borough. To identify common patterns in the NEVI subdomains across census-tracts, we conducted a hierarchical clustering analysis with complete linkage. The

optimal number of clusters was selected using the Gap-statistic[38], and the composition of resulting clusters was compared and visualized using heat maps of the median subdomain scores, standardized by feature to compare relative scores across clusters. As a sensitivity analysis, all analyses were repeated after including racial and ethnic composition features within the demographic domain of the NEVI. Specifically, we included 4 features describing the proportion of residents who identified as Hispanic/Latino of any race, Black non-Hispanic/Latino, Asian non-Hispanic/Latino, and other non-white Race non-Hispanic/Latino. All data preprocessing and analyses were completed in R version 4.0.2. We used the *tidycensus* package to download data from the U.S. Census,[39] the *nycgeo* package to download shapefiles of NYC census tracts included in our choropleth maps,[40] and the *psych* package to perform PCA.[41] All programming code and data are available on Github jstingone/nvi.

RESULTS

Overall NEVI and Domain-Specific Scores

Figure 1 displays the distribution of the overall NEVI along with the domain-specific scores in separate maps. Numeric estimates of the distribution of the overall index and domain-specific scores for all census tracts are provided in Supplemental Table S2.

As shown in Figure 1 A-D, the NEVI had variability in both overall magnitude and distribution of the domains when comparing the index across boroughs (Supplemental Table S2). The Bronx, an outer borough with mid-range population density and the lowest median income in NYC had the highest median index (0.43, IQR = 0.35-0.48), while Staten Island, the borough with the lowest population-density and second highest median income, had the lowest median index (0.25, IQR = 0.23-0.30). Consistent with the overall index, median domain scores were the highest in the Bronx for the demographics (0.38, IQR = 0.32-0.41), economic indicators (0.48,

IQR = 0.37-0.57), and health status (0.49, IQR = 0.35-0.56) domains and the lowest in Staten Island for the demographics (0.21, IQR = 0.19-0.26), economic indicators (0.25, IQR = 0.22-0.30), and residential characteristics (0.21, IQR = 0.18-0.25) domains (Supplemental Table S2, Supplemental Figure S1). However, the median residential characteristics domain was the highest (0.41, IQR = 0.37-0.44) and median health status domain was the lowest (0.24, IQR = 0.16-0.42) in Manhattan, the borough with the highest population-density but also the highest median income.

Comparisons Between NEVI, NDI, and SVI

Overall, there were strong, positive correlations between NEVI and NDI ($r = 0.91$, $p < 0.001$) and NEVI with SVI ($r = 0.87$, $p < 0.001$). However, there were some notable differences when visually comparing the distribution patterns of these three indices by borough, including less agreement between the indices in Queens, the most ethnically-diverse borough[42] (Figure 2). Correlations between the overall NEVI and NDI/SDI were lower in Queens than other areas, especially for the NDI (Figure 3 and Supplemental Figure S2). The NDI did not explain as much variance in Queens as in other boroughs. Correlations between the domain-specific scores and the NDI and SVI were high, except between the NEVI residential score which consistently showed lower correlations with both the NDI and the SVI across boroughs.

Vulnerability Profiles of Census Tracts

As an example of how domain-specific features contribute differently to NEVI and support a precision public health approach, in Figure 4, we show vulnerability profiles for two sample census tracts in NYC with similar overall NEVI scores (0.239): Census Tract 671 and Census Tract 519. Despite having similar overall scores, the patterns across subdomain scores

are different with greater economic vulnerability in Census Tract 519 (0.64 vs 0.23 economic sub-score) and slightly greater scores in residential and health-related features in Census Tract 671.

Vulnerability Profiles of NEVI Clusters

We then used a clustering analysis to identify commonalities in vulnerability profiles across census-tracts. The clustering analysis revealed 6 distinct patterns in NEVI domain-scores across census-tracts (Figure 4), specifically two low vulnerability clusters, one medium vulnerability cluster and three high vulnerability clusters. Clusters could be described as follows: i) low across all domains (Cluster 1: median NEVI = 0.26, n = 435); ii) primarily low but greater residential vulnerability and very low health vulnerability (Cluster 2: median NEVI = 0.28, n = 331), iii) medium vulnerability across all domains (Cluster 3: median NEVI = 0.35, n = 903), iv) high vulnerability across demographic, residential and economic domains (Cluster 4: median NEVI = 0.44, n = 5); v) high vulnerability across economic, residential and health status domains(Cluster 5: median NEVI = 0.45, n = 241); and vi) high vulnerability across demographic, economic and health status domains (Cluster 6: median NEVI = 0.47, n = 171). Figure 5 provides a heatmap to enable greater visualization of differences in specific subdomains across clusters. For example, the low vulnerability Cluster 2 had consistently lower health status vulnerability scores than Cluster 1 but tended to have higher scores in age of housing structure, units in housing structure, residential mobility, and vacancy within the residential domain. In addition, the high vulnerability Cluster 6 has consistently lower residential vulnerability than the other high vulnerability clusters, except for the location of group quarters but higher vulnerability related to employment status and single-parent or female-led households.

Sensitivity Analyses

The NEVI did not change considerably when including racial and ethnic composition of census tracts as features. Supplemental Figure S3 illustrates that the mean values and distributions for the overall NEVI did change in NYC as a whole or by borough when including racial and ethnic composition. The Demographic domain scores changed slightly, particularly in Queens where inclusion of race/ethnicity features caused slightly higher mean domain scores. Cluster patterns changed slightly when including race/ethnicity features in the NEVI (Supplemental Figure S4). For example, some medium vulnerability census-tracts were regrouped with the low vulnerability clusters, leading to more low-vulnerability areas. Some previously high vulnerability census-tracts were reclassified as a medium vulnerability cluster. This caused small changes in the overall vulnerability scores of clusters, but the majority of census-tracts remained within the same cluster.

DISCUSSION

The NEVI characterized neighborhood environmental vulnerability across NYC and quantified contributions to vulnerability across four domains: 1) demographics, 2) economic indicators, 3) residential characteristics, and 4) health status. There was general agreement between the overall NEVI and previously developed indices for deprivation (NDI) and social vulnerability (SVI). However, the NEVI provided additional information about the types of potential vulnerability across a geographic area that can inform efforts to enhance subsequent environmental justice research and interventions aimed at reducing vulnerability to environmental pollutant exposures in neighborhoods.

Our index characterized potential contributions towards vulnerability from different domains, in contrast to previous indices that only provide an overall score for vulnerability or deprivation.[9,43] Prior studies that used a single measurement for deprivation were limited in their

ability to describe which aspect of the neighborhood environment were related to their results.[44,45] Knowing which domains may contribute to a higher vulnerability in a neighborhood would facilitate precision population health planning and research to allocate certain types of resources to targeted neighborhoods. Understanding patterns of vulnerability would inform targeted public health efforts even if the domain or specific features are not themselves modifiable, such as tailoring interventions to specific vulnerable demographic groups in a given neighborhood. Our clustering analysis revealed six primary patterns of potential vulnerability, which differentiated areas by more than just the absolute magnitude. For example, clusters 1 and 2 both had low overall vulnerability, but cluster 2 had even lower vulnerability due to existing health conditions but greater vulnerability associated with residential characteristics. This could point to different routes of intervention to reduce and/or ameliorate the effects of environmental pollution. For example, when designing an intervention to reduce the effects of air pollution, one may target better chronic disease management in Cluster 1 while focusing on improved ventilation in the older housing stock of Cluster 2.

A primary decision made in the construction of the NEVI was to not include measures of racial and/or ethnic composition in our final index. Communities of color disproportionately experience worse health outcomes resulting from exposure to environmental pollutants, suggesting that environmental inequities may contribute to racial and ethnic health disparities.[31,46] In addition to experiencing greater burden of exposure to environmental pollutants, communities of color are also subject to greater amounts of social and economic stressors that could increase their vulnerability to environmental pollutants.[30,31] Greater neighborhood vulnerability often stems from current and historical policies rooted in racism, such as red-lining, that lead to residential segregation and under-resourcing of neighborhoods.[47–

[49] Rather than include the racial and ethnic composition of residents as a feature in the NEVI, we included the downstream effects of racism, such as income inequality and degree of chronic disease burden. Our sensitivity analyses revealed that there was little difference in overall NEVI scores based on the inclusion of racial/ethnic composition of the population. This consistency is likely due to the inclusion of socioeconomic, residential and health-related outcomes that are highly correlated with race through the impacts of racism. A previous analysis of the Climate and Economic Justice Screening Tool, developed by the White House, also found similar results in community rankings, regardless of whether racial and ethnic demographics were included in calculations.[50] However, other contexts seeking to use an index like the NEVI may want to include racial and/or ethnic composition as proxies for other measures of racism and structural inequities that remain unmeasured.

There was general overall agreement in the NEVI and NDI/SVI across boroughs and domains, with the exception of NEVI residential domain (i.e., lower correlations). This is likely due to the lack of inclusion of housing-related features within the NDI. Housing characteristics were important to include in our index as previous research has linked housing to environmental hazards.[5,51,52] Overall, NEVI had a lower correlation with NDI in Queens and the NDI explained less total variation in Queens compared to other NYC boroughs. Queens is the most demographically and socioeconomically diverse borough in NYC, which could explain these differences.[42,53] A limitation of the NEVI is the need to exclude some Census tracts due to low population or missing data for at least one feature. These areas are composed of institutions like prisons, in which people may have increased vulnerability to environmental pollution, which would limit the potential applicability of the NEVI in those areas.[54,55] Additionally, we have currently only used the NEVI in one large, diverse, and densely populated urban center,

potentially limiting the generalizability of patterns in domains of potential vulnerability to other urban areas. However, the adaptable process of creating the NEVI would facilitate the creation and comparison of the index in other urban areas to ascertain their distinct patterns of potential vulnerability.

The NEVI provides several advantages that increases its interpretability and potential utility. First, we were able to characterize the magnitude of potential environmental vulnerability, quantify the contributions from various domains, and identify patterns of vulnerability across an urban area. This provides additional interpretability for the index that may be able to better inform public health planning or to provide additional domain-specific scores to evaluate in research studies incorporating measures of vulnerability. Next, ToxPi enables the use of background knowledge to inform feature selection and weighting approaches. In contrast, indices that use data-driven methods to retain features in calculations may drop features that are hypothesized to be important to the research question of interest but are highly correlated with other features. Being able to choose features and specify weights for contributions to vulnerability allows for a hybrid approach in which more hypothesis-driven information may be incorporated in the index. The process of customizing the NEVI in choosing features and specifying weights to fit specific hypotheses is transparent, facilitating discussion and critique. For example, we selected four domains that were hypothesized to reflect distinct area-level characteristics that could contribute to environmental vulnerability, distinct from the concentrations of environmental pollution that may exist in a neighborhood. Others may seek to create an index that incorporates pollutant-level data to identify areas most at-risk of specific health outcomes. In contrast to other indices like the SVI that includes four pre-set themes, the use of ToxPi enables the addition of domains and/or features in a clear manner, that promotes

flexibility for the investigator and transparency for communities and stakeholders seeking to interpret the vulnerability index.

Conclusion

We developed a neighborhood-level index to measure vulnerability to potential health impacts from environmental pollution for New York City and found that our NEVI was generally consistent with previously-developed deprivation and vulnerability scores. However, the NEVI was additionally able to characterize contributions to vulnerability across multiple domains, providing greater insight into intra-urban variation in vulnerability. Specifically, the customization option of this index-building approach allowed analysis of specific features/domain contribution to the index score (as we explored with racial composition). This metric can be used to inform precision public and environmental health research and practice and improve our understanding of the impact of environmental exposures on communities with varying levels of vulnerability.

ACKNOWLEDGEMENTS

The authors would like to thank Denise Nguyen and Tamia E. Wellington for their help with preliminary analyses and members of Health Data for New York City (HD4NYC) for their feedback on the creation of the NEVI and this manuscript.

Funding

Research described in this article was conducted under contract to the Health Effects Institute (HEI), an organization jointly funded by the United States Environmental Protection Agency (EPA) (Assistance Award No. CR-83998101) and certain motor vehicle and engine manufacturers. (#4985-RFA20-1B/21-8) The contents of this article do not necessarily reflect the

views of HEI, or its sponsors, nor do they necessarily reflect the views and policies of the EPA or motor vehicle and engine manufacturers. Additional funding was received from the National Institute of Environmental Health Sciences, (T32ES007322 (SPU), R00ES027022 (JAS, SPU), P30ES009089 (SLD, JAS), P30ES023515 (PES), and R01ES030717 (PES)), National Heart Lung and Blood Institute (K01HL140216 (SLD)), National Institute of Diabetes, Digestive and Kidney Disorders (K01DK107791 (SSA), P30DK111022 (EC)) and the Robert Wood Johnson Foundation-Amos Medical Faculty Development Award (SLD).) This study is a product of the HD4NYC project, a multi-institutional research platform to improve health equity in NYC, funded by Robert Wood Johnson Foundation to NYC DOHMH and New York Academy of Medicine (NYAM). Although the research described in this article was supported by an initiative funded in part by Robert Wood Johnson Foundation, it has not been subjected to review and, therefore, does not necessarily reflect the views of the foundation, and no official endorsement should be inferred.

REFERENCES

1. Brunekreef B, Holgate ST. Air pollution and health. *The Lancet*. 2002;360(9341):1233-1242. doi:10.1016/S0140-6736(02)11274-8

2. Castagna A, Mascheroni E, Fustinoni S, Montirosso R. Air pollution and neurodevelopmental skills in preschool- and school-aged children: A systematic review. *Neurosci Biobehav Rev*. 2022;136:104623. doi:10.1016/j.neubiorev.2022.104623

3. Halden RU. Plastics and Health Risks. *Annu Rev Public Health*. 2010;31(1):179-194. doi:10.1146/annurev.publhealth.012809.103714

4. Mudgal V, Madaan N, Mudgal A, Singh RB, Mishra S. Effect of toxic metals on human health. *Open Nutraceuticals J*. 2010;3(1):94-99. doi:10.2174/18763960010030100094

5. Rauh VA, Landrigan PJ, Claudio L. Housing and health: intersection of poverty and environmental exposures. *Ann N Acad Sci*. 2008;1136:276-288. doi:10.1196/annals.1425.032

6. Braubach M, Fairburn J. Social inequities in environmental risks associated with housing and residential location—a review of evidence. *Eur J Public Health*. 2010;20(1):36-42. doi:10.1093/eurpub/ckp221

7. Jerrett M, McConnell R, Wolch J, et al. Traffic-related air pollution and obesity formation in children: a longitudinal, multilevel analysis. *Environ Health*. 2014;13(1):49. doi:10.1186/1476-069X-13-49

8. Padula AM, Rivera-Núñez Z, Barrett ES. Combined Impacts of Prenatal Environmental Exposures and Psychosocial Stress on Offspring Health: Air Pollution and Metals. *Curr Environ Health Rep*. 2020;7(2):89-100. doi:10.1007/s40572-020-00273-6

9. Messer LC, Laraia BA, Kaufman JS, et al. The Development of a Standardized Neighborhood Deprivation Index. *J Urban Health*. 2006;83(6):1041-1062. doi:10.1007/s11524-006-9094-x

10. Lett E, Stingone JA, Claudio L. The Combined Influence of Air Pollution and Home Learning Environment on Early Cognitive Skills in Children. *Int J Environ Res Public Health*. 2017;14(11):1295. doi:10.3390/ijerph14111295

11. McGuinn LA, Windham GC, Messer LC, et al. Air pollution, neighborhood deprivation, and autism spectrum disorder in the Study to Explore Early Development. *Environ Epidemiol Phila Pa*. 2019;3(5):e067. doi:10.1097/ee9.0000000000000067

12. O'Lenick CR, Winquist A, Mulholland JA, et al. Assessment of neighbourhood-level socioeconomic status as a modifier of air pollution–asthma associations among children in Atlanta. *J Epidemiol Community Health*. 2017;71(2):129. doi:10.1136/jech-2015-206530

13. Shmool JLC, Bobb JF, Ito K, et al. Area-level socioeconomic deprivation, nitrogen dioxide exposure, and term birth weight in New York City. *Environ Res*. 2015;142:624-632. doi:10.1016/j.envres.2015.08.019

14. CDC SVI Documentation 2018 | Place and Health | ATSDR. Published June 22, 2021. Accessed June 30, 2021. https://www.atsdr.cdc.gov/placeandhealth/svi/documentation/SVI_documentation_2018.html

15. Huq MdE, Shoeb AZM, Hossain MA, et al. Measuring Vulnerability to Environmental Hazards: Qualitative to Quantitative. In: Fahad S, Hasanuzzaman M, Alam M, et al., eds. *Environment, Climate, Plant and Vegetation Growth*. Springer International Publishing; 2020:421-452. doi:10.1007/978-3-030-49732-3_17

16. Balbus JM, Malina C. Identifying Vulnerable Subpopulations for Climate Change Health Effects in the United States. *J Occup Environ Med*. 2009;51(1). doi:10.1097/JOM.0b013e318193e12e

17. Lundgren K, Kuklane K, Gao C, Holmer I. Effects of Heat Stress on Working Populations when Facing Climate Change. *Ind Health*. 2013;51(1):3-15. doi:10.2486/indhealth.2012-0089

18. Makri A, Stilianakis NI. Vulnerability to air pollution health effects. *Int J Hyg Environ Health*. 2008;211(3):326-336. doi:10.1016/j.ijheh.2007.06.005

19. An R, Xiang X. Social Vulnerability and Obesity among U.S. Adults. *Int J Health Sci IJHS*. 2015;3(3). doi:10.15640/ijhs.v3n3a2

20. Gee GC, Ford CL. STRUCTURAL RACISM AND HEALTH INEQUITIES: Old Issues, New Directions. *Bois Rev Soc Sci Res Race*. 2011;8(1):115-132. doi:10.1017/S1742058X11000130

21. Williams DR, Priest N, Anderson NB. Understanding associations among race, socioeconomic status, and health: Patterns and prospects. *Health Psychol Off J Div Health Psychol Am Psychol Assoc*. 2016;35(4):407-411. doi:10.1037/hea0000242

22. Reif David M., Martin Matthew T., Tan Shirlee W., et al. Endocrine Profiling and Prioritization of Environmental Chemicals Using ToxCast Data. *Environ Health Perspect*. 2010;118(12):1714-1720. doi:10.1289/ehp.1002180

23. Lalloué B, Monnez JM, Padilla C, et al. A statistical procedure to create a neighborhood socioeconomic index for health inequalities analysis. *Int J Equity Health*. 2013;12(1):21. doi:10.1186/1475-9276-12-21

24. Bhandari S, Lewis PGT, Craft E, Marvel SW, Reif DM, Chiu WA. HGBEnviroScreen: Enabling Community Action through Data Integration in the Houston-Galveston-Brazoria Region. *Int J Environ Res Public Health*. 2020;17(4):1130. doi:10.3390/ijerph17041130

25. Marvel SW, House JS, Wheeler M, et al. The COVID-19 Pandemic Vulnerability Index (PVI) Dashboard: Monitoring County-Level Vulnerability Using Visualization, Statistical Modeling, and Machine Learning. *Environ Health Perspect*. 2021;129(1):17701. doi:10.1289/EHP8690

26. New York City Department of Health and Mental Hygiene. *New York City Neighborhood Health Atlas*.; 2018. Accessed March 3, 2022. http://www1.nyc.gov/site/doh/health/neighborhood-health/nyc-neighborhood-health-atlas.page

27. Centers for Disease Control and Prevention, Division of Population Health. PLACES: Local Data for Better Health. CDC. Published January 5, 2022. https://www.cdc.gov/places/index.html

28. Reif DM, Sypa M, Lock EF, et al. ToxPi GUI: an interactive visualization tool for transparent integration of data from diverse sources of evidence. *Bioinforma Oxf Engl*. 2013;29(3):402-403. doi:10.1093/bioinformatics/bts686

29. Diez Roux AV. Investigating Neighborhood and Area Effects on Health. *Am J Public Health*. 2001;91(11):1783-1789. doi:10.2105/ajph.91.11.1783

30. Gee GC, Payne-Sturges DC. Environmental Health Disparities: A Framework Integrating Psychosocial and Environmental Concepts. *Environ Health Perspect*. 2004;112(17):1645-1653. doi:10.1289/ehp.7074

31. Morello-Frosch R, Zuk M, Jerrett M, Shamasunder B, Kyle AD. Understanding The Cumulative Impacts Of Inequalities In Environmental Health: Implications For Policy. *Health Aff (Millwood)*. 2011;30(5):879-887. doi:10.1377/hlthaff.2011.0153

32. Gay JL, Robb SW, Benson KM, White A. Can the Social Vulnerability Index Be Used for More Than Emergency Preparedness? An Examination Using Youth Physical Fitness Data. *J Phys Act Health*. 2016;13(2):121-130. doi:10.1123/jpah.2015-0042

33. U.S.Census. American Community Survey Data. Published 2022. https://www.census.gov/programs-surveys/acs/data.html

34. Lett E, Asabor E, Beltrán S, Michelle Cannon A, Arah OA. Conceptualizing, Contextualizing, and Operationalizing Race in Quantitative Health Sciences Research. *Ann Fam Med*. 2022;20(2):157-163. doi:10.1370/afm.2792

35. Marvel SW, To K, Grimm FA, Wright FA, Rusyn I, Reif DM. ToxPi Graphical User Interface 2.0: Dynamic exploration, visualization, and sharing of integrated data models. *BMC Bioinformatics*. 2018;19(1):80. doi:10.1186/s12859-018-2089-2

36. Auerbach S, Filer D, Reif D, et al. Prioritizing Environmental Chemicals for Obesity and Diabetes Outcomes Research: A Screening Approach Using ToxCast™ High-Throughput Data. *Environ Health Perspect*. 2016;124(8):1141-1154. doi:10.1289/ehp.1510456

37. Messer LC, Laraia BA, Kaufman JS, et al. The Development of a Standardized Neighborhood Deprivation Index. *J Urban Health*. 2006;83(6):1041-1062. doi:10.1007/s11524-006-9094-x

38. Tibshirani R, Walther G, Hastie T. Estimating the number of clusters in a data set via the gap statistic. *J R Stat Soc Ser B Stat Methodol*. 2001;63(2):411-423. doi:10.1111/1467-9868.00293

39. Walker K, Herman M, Eberwein K. tidycensus: Load US Census Boundary and Attribute Data as “tidyverse” and ’sf’-Ready Data Frames. Published online September 23, 2021. Accessed October 8, 2021. https://CRAN.R-project.org/package=tidycensus

40. nycgeo-package: nycgeo: Spatial Data Files for NYC in mfherman/nycgeo: Spatial Data Files for NYC. Published 2019. Accessed October 8, 2021. https://rdrr.io/github/mfherman/nycgeo/man/nycgeo-package.html

41. Revelle W. psych: Procedures for Psychological, Psychometric, and Personality Research. Published online September 22, 2021. Accessed October 8, 2021. https://CRAN.R-project.org/package=psych

42. McGovern B, Frazier JW. Evolving ethnic settlements in Queens: Historical and current forces reshaping human geography. *Focus Geogr*. 2015;58(1):11.

43. Flanagan BE, Gregory EW, Hallisey EJ, Heitgerd JL, Lewis B. A Social Vulnerability Index for Disaster Management: *J Homel Secur Emerg Manag*. 2011;8(1). doi:10.2202/1547-7355.1792

44. Andrews MR, Tamura K, Claudel SE, et al. Geospatial Analysis of Neighborhood Deprivation Index (NDI) for the United States by County. *J Maps*. 2020;16(1):101-112. doi:10.1080/17445647.2020.1750066

45. Stimpson JP, Ju H, Raji MA, Eschbach K. Neighborhood deprivation and health risk behaviors in NHANES III. *Am J Health Behav*. 2007;31(2):215-222. doi:10.5555/ajhb.2007.31.2.215

46. Pastor M, Sadd J, Hipp J. Which Came First? Toxic Facilities, Minority Move-In, and Environmental Justice. *J Urban Aff*. 2001;23(1):1-21. doi:10.1111/0735-2166.00072

47. Phelan JC, Link BG. Is Racism a Fundamental Cause of Inequalities in Health? *Annu Rev Sociol*. 2015;41(1):311-330. doi:10.1146/annurev-soc-073014-112305

48. Williams DR, Lawrence JA, Davis BA. Racism and Health: Evidence and Needed Research. *Annu Rev Public Health*. 2019;40(1):105-125. doi:10.1146/annurev-publhealth-040218-043750

49. Williams DR, Collins C. Racial Residential Segregation: A Fundamental Cause of Racial Disparities in Health. *Public Health Rep*. 2001;116(5):404-416. doi:10.1093/phr/116.5.404

50. Naveena Sadasivam, Clayton Aldern. The White House excluded race from its environmental justice tool. We put it back in. *Grist*. Published online February 24, 2022. Accessed March 3, 2022. https://grist.org/equity/climate-and-economic-justice-screening-tool-race/

51. Jacobs DE. Environmental Health Disparities in Housing. *Am J Public Health*. 2011;101(S1):S115-S122. doi:10.2105/AJPH.2010.300058

52. Breysse P, Farr N, Galke W, Lanphear B, Morley R, Bergofsky L. The Relationship between Housing and Health: Children at Risk. *Environ Health Perspect*. 2004;112(15):1583-1588. doi:10.1289/ehp.7157

53. Office of the NY Comptroller. *An Economic Snapshot of Queens*.; 2018. Accessed July 19, 2022. https://www.osc.state.ny.us/files/reports/osdc/pdf/report-1-2019.pdf

54. Leon-Corwin M, McElroy JR, Estes ML, Lewis J, Long MA. Polluting our prisons? An examination of Oklahoma prison locations and toxic releases, 2011–2017. *Punishm Soc*. 2020;22(4):413-438. doi:10.1177/1462474519899949

55. Moran D, Jones PI, Jordaan JA, Porter AE. Does prison location matter for prisoner wellbeing? The effect of surrounding greenspace on self-harm and violence in prisons in England and Wales. *Wellbeing Space Soc*. 2022;3:100065. doi:10.1016/j.wss.2021.100065

FIGURES

Figure 1. Maps of Neighborhood Environmental Vulnerability Index: Overall Index and Domain-Specific Scores Across New York City by Census Tract, 2015-2019.

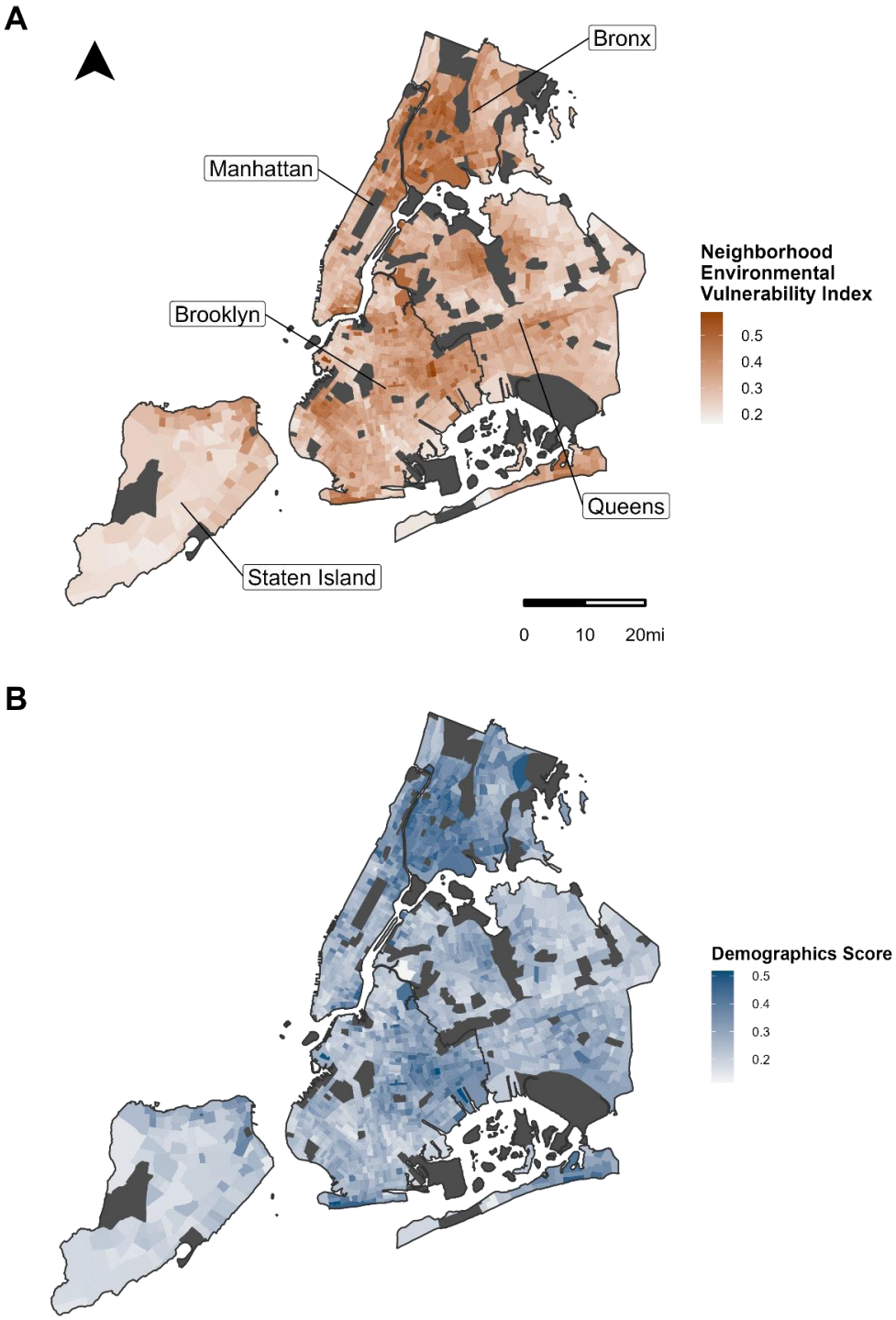

C

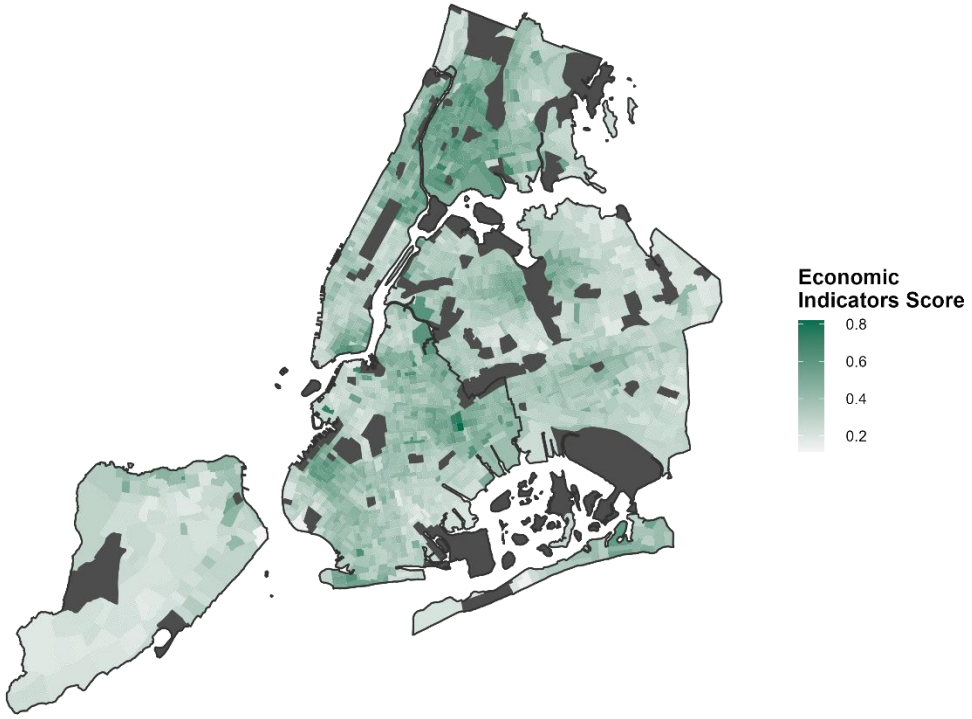
Economic
Indicators Score
0.8
0.6
0.4
0.2

D

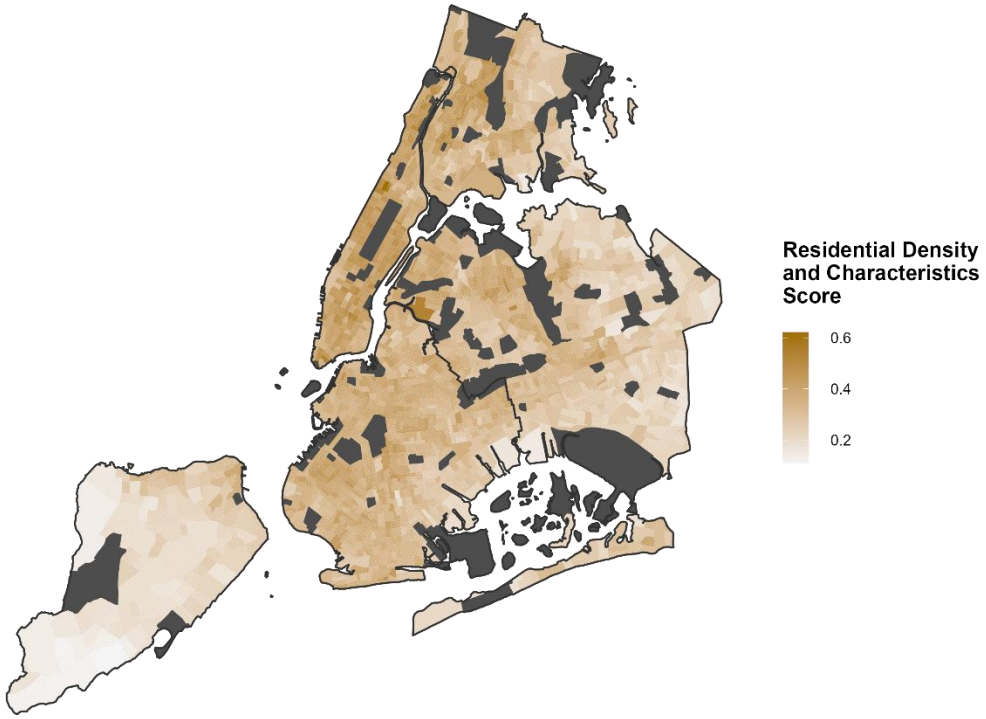
Residential Density
and Characteristics
Score
0.6
0.4
0.2

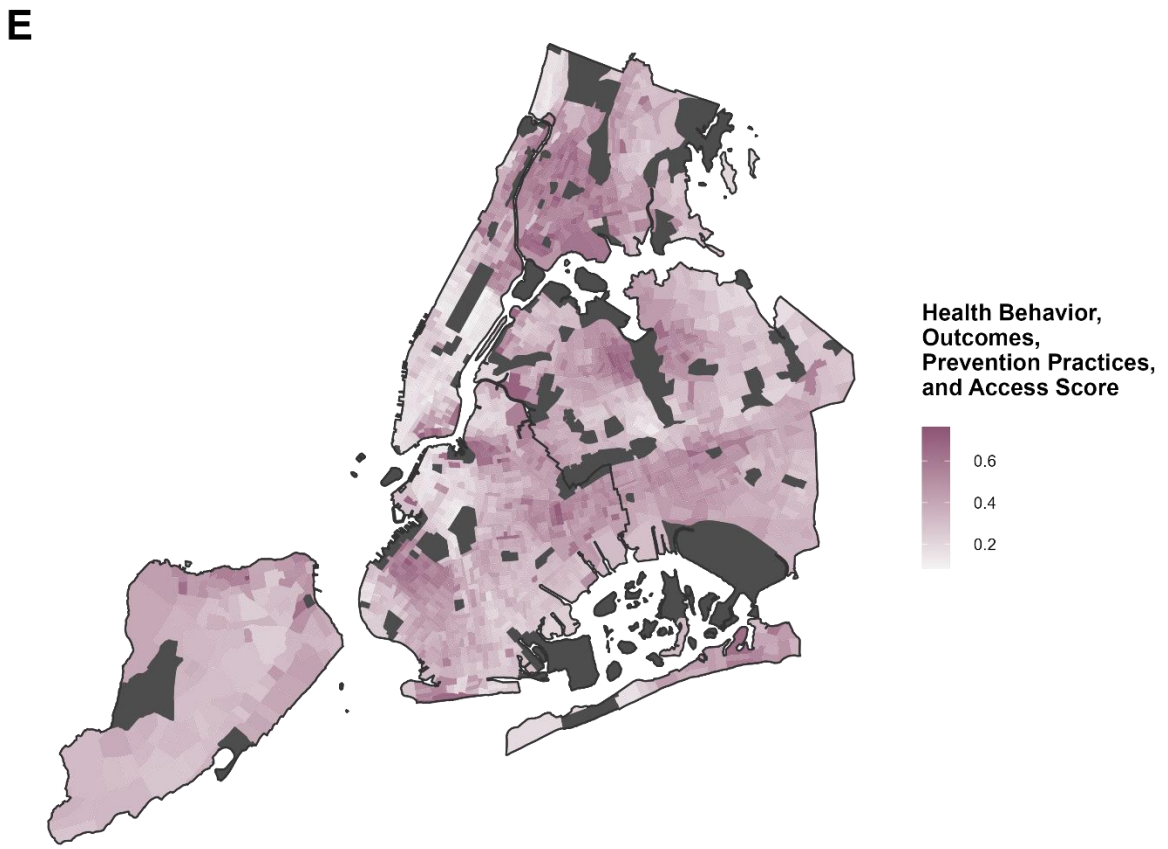

The maps display the distribution of the (A) overall Neighborhood Environmental Vulnerability Index across New York City along its (B-E) domain-specific scores. Areas that were excluded due to low population counts or missing features are shown in dark gray. Data Sources: U.S. Census American Community Survey 2015-2019 5-Year Estimates and Centers for Disease Control and Prevention PLACES Project 2020 Release

Figure 2. Maps of Neighborhood Environmental Vulnerability Index, Neighborhood Deprivation Index, and Social Vulnerability Index Across New York City by Census Tract, 2015-2019.

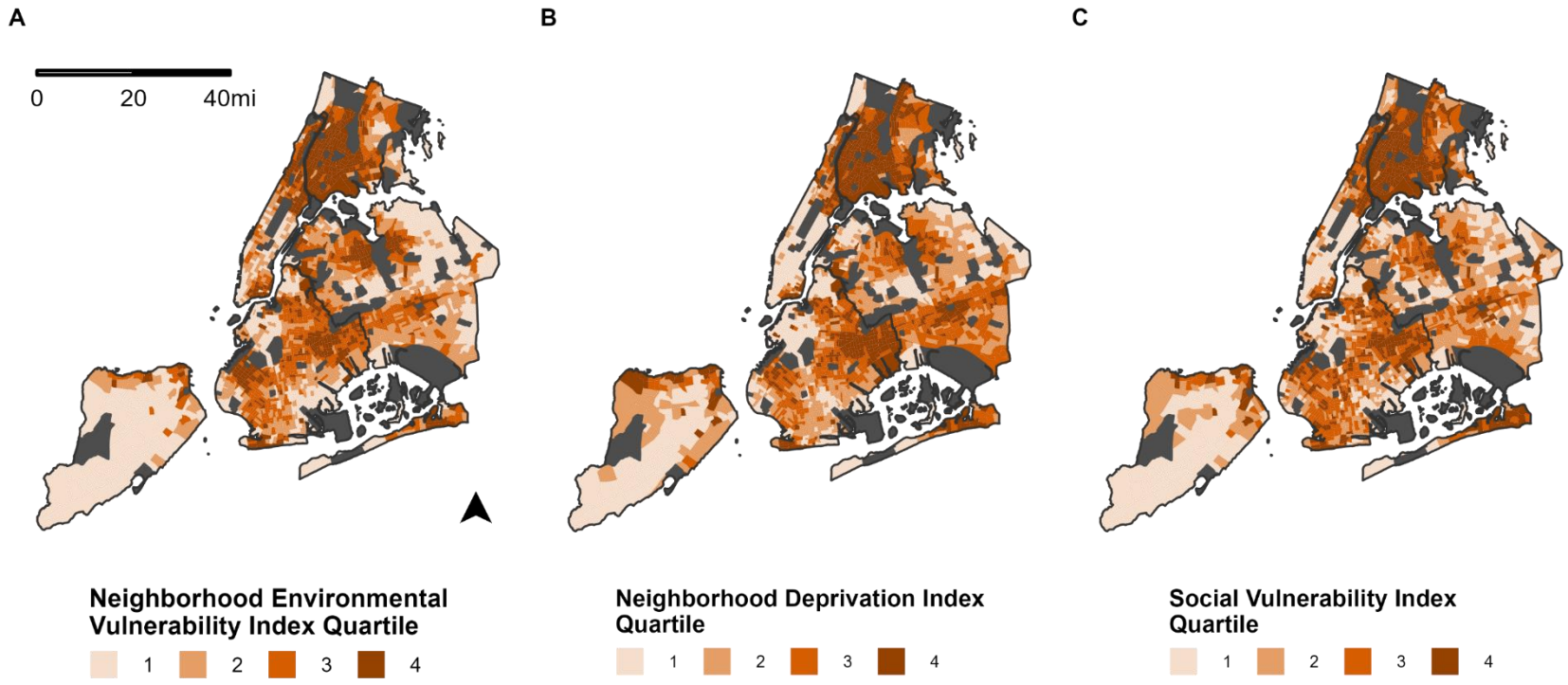

The maps display the distribution of the (A) overall Neighborhood Environmental Vulnerability Index, (B) the Neighborhood Deprivation Index, and (C) the Social Vulnerability Index across New York City. Areas that were excluded due to low population counts or missing features are shown in dark gray. Data Sources: U.S. Census American Community Survey 2015-2019 5-Year Estimates, Centers for Disease Control and Prevention PLACES Project 2020 Release, and Centers for Disease Control and Prevention/Agency for Toxic Substances and Disease Registry 2018 Social Vulnerability index

Figure 3. Correlations Between Neighborhood Environmental Vulnerability Overall Index and Domain-Specific Scores with Neighborhood Deprivation Index by New York City Boroughs, 2015-2019

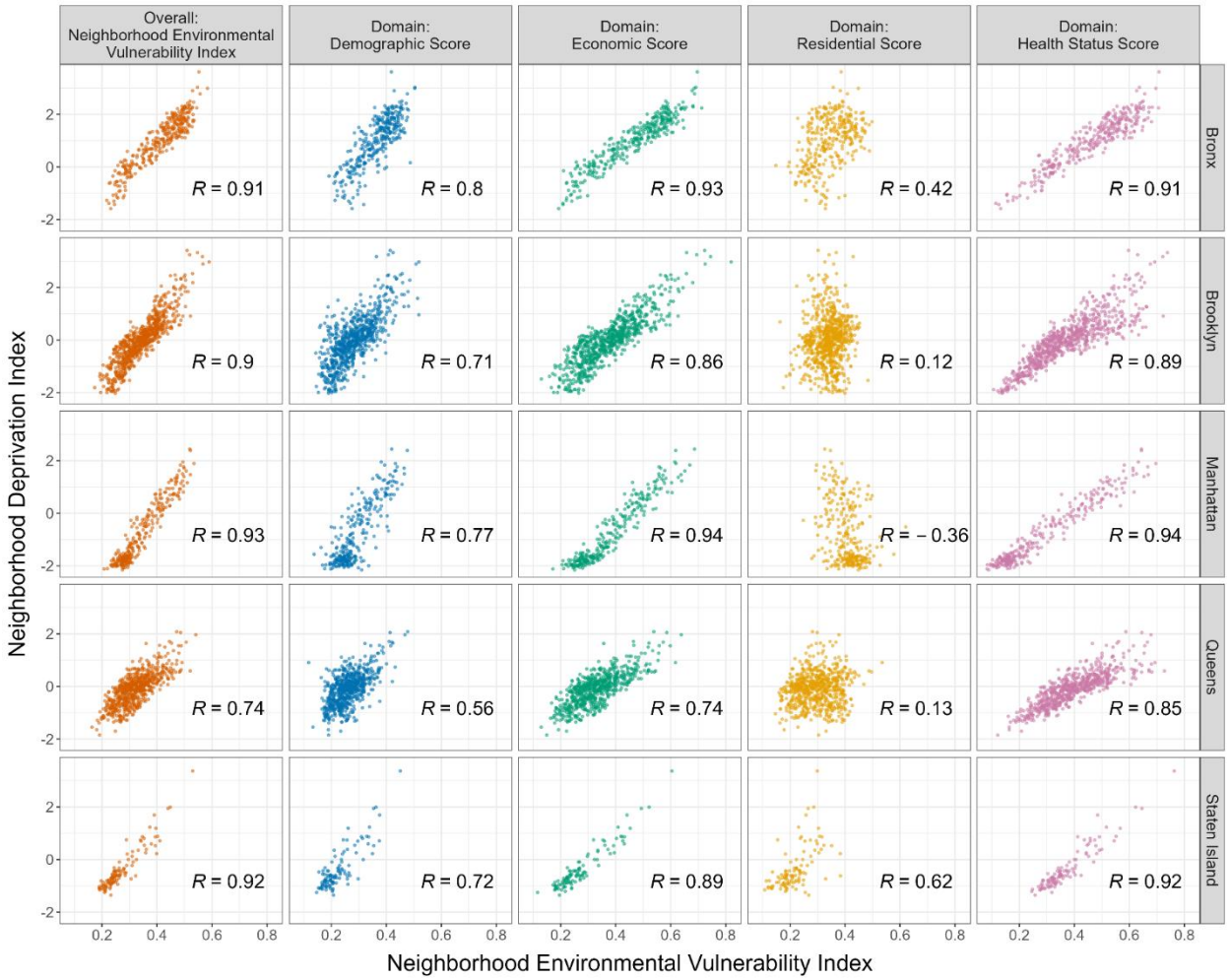

Each point represents the Neighborhood Environmental Vulnerability Index/domain-specific score and Neighborhood Deprivation Index in a census tract within New York City. The scatterplots include Spearman's correlations between the overall Neighborhood Environmental Vulnerability Index and its domains with the Neighborhood Deprivation Index by the five boroughs in New York City.

Figure 4. Map of Clusters with Example Tract Vulnerability Profiles for the Neighborhood Environmental Vulnerability Index across New York City, 2015-2019

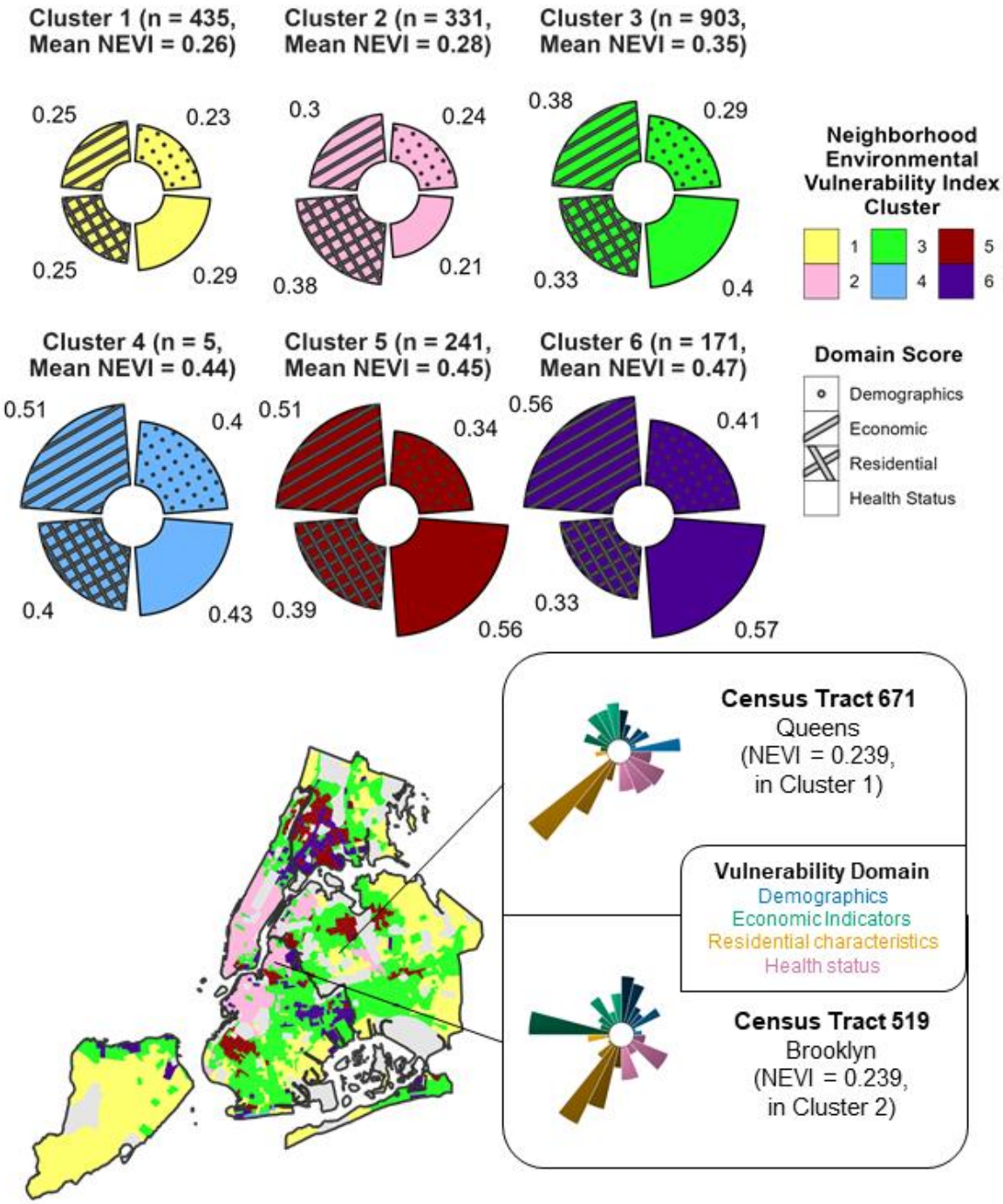

The vulnerability profiles for the six clusters (on top) and two census tracts are shown: Census Tract 671 in Queens and Census Tract 519 in Brooklyn (on bottom right). The different colors represent different clusters in the cluster vulnerability profiles, and the different colors in the Census tract vulnerability profiles represent different domains. Within each domain of the Census tract vulnerability profiles, the different shades of each slice represent various

subdomains, with larger slices representing greater vulnerability. The map (bottom left) shows the distribution of the NEVI clusters across NYC, with areas that were excluded due to low population counts or missing features shown in dark gray. Data Sources: U.S. Census American Community Survey 2015-2019 5-Year Estimates and Centers for Disease Control and Prevention PLACES Project 2020 Release.

Figure 5. Heatmap of Median Subdomain Scores by Neighborhood Environmental Vulnerability Index Cluster

The median subdomain scores were standardized by feature to emphasize the relative magnitude of the subdomain scores across clusters