Spatially refined time-varying reproduction numbers of SARS-CoV-2 in Arkansas and Kentucky and their relationship to population size and public health policy, March – November, 2020

Maria D. Politis, DrPH, MPH[1*]; Xinyi Hua, MPH[2*]; Chigozie A. Ogwara, MPH[2]; Margaret R. Davies, MPH[2]; Temitayo M. Adebile, MD, MPH[2]; Maya P. Sherman, MPH[2]; Xiaolu Zhou, PhD, MSc[3]; Gerardo Chowell, PhD[4]; Anne C. Spaulding, MD, MPH[5]; Isaac Chun-Hai Fung, PhD[2]

[1] Arkansas Center for Birth Defects Research and Prevention, Department of Epidemiology, University of Arkansas for Medical Sciences, Little Rock, Arkansas

[2] Department of Biostatistics, Epidemiology and Environmental Health Sciences, Jiann-Ping Hsu College of Public Health, Georgia Southern University, Statesboro, Georgia

[3] Department of Geography, AddRan College of Liberal Arts, Texas Christian University, Fort Worth, Texas

[4] Department of Population Health Sciences, School of Public Health, Georgia State University, Atlanta, Georgia

[5] Department of Epidemiology, Rollins School of Public Health, Emory University, Atlanta, Georgia

[*] Maria D. Politis and Xinyi Hua contributed equally as co-first authors.

Corresponding Author: Dr. Isaac Chun-Hai Fung, Department of Biostatistics, Epidemiology and Environmental Health Sciences, Jiann-Ping Hsu College of Public Health, P.O. Box 7989, Georgia Southern University, Statesboro, GA 30460-7989, USA. Telephone: 912-478-5079. Email: cfung@georgiasouthern.edu; Dr. Maria D. Politis, Arkansas Center for Birth Defects Research and Prevention, Department of Epidemiology, University of Arkansas for Medical Sciences, Little Rock, Arkansas 72205-7101, USA. Telephone: 704-807-1180. Email: mpolitis@uams.edu

Short Title: AR and KY COVID-19 Transmission

Financial Disclosure Statement: We have nothing to disclose.

Sources of Financial Support for the Study: We did not receive any funding support for this study.

Conflicts of Interest: No conflicts of interest to disclose.

Acknowledgments: The preliminary version of this project has its origin from an MPH class group project (EPID 7135 Epidemiology of Infectious Diseases). The authors would like to thank Ar'reil Smithson, MPH, Diane Martinez-Piedrahita, MPH, Holly Richmond-Woods, DVM, MPH, and Terrance D. Jacobs, MPH for their participation in the class group project. The authors would like to thank Aubrey Dayton-Kehoe, MPH, for sharing her R code with us.

Keywords: COVID-19, SARS-CoV-2, Reproduction number, rural, policy

ABSTRACT

Purpose: To examine the time-varying reproduction number, R_t, for COVID-19 in Arkansas and Kentucky and investigate the impact of policies and preventative measures on the variability in R_t.

Methods: Arkansas and Kentucky county-level COVID-19 cumulative case count data (March 6-November 7, 2020) were obtained. R_t was estimated using the R package 'EpiEstim', by county, region (Delta, non-Delta, Appalachian, non-Appalachian), and policy measures.

Results: The R_t was initially high, falling below 1 in May or June depending on the region, before stabilizing around 1 in the later months. The median R_t for Arkansas and Kentucky at the end of the study were 1.15 (95% credible interval [CrI], 1.13, 1.18) and 1.10 (95% CrI, 1.08, 1.12), respectively, and remained above 1 for the non-Appalachian region. R_t decreased when facial coverings were mandated, changing by -10.64% (95% CrI, -10.60%, -10.70%) in Arkansas and -5.93% (95% CrI, -4.31%, -7.65%) in Kentucky. The trends in R_t estimates were mostly associated with the implementation and relaxation of social distancing measures.

Conclusions: Arkansas and Kentucky maintained a median R_t above 1 during the entire study period. Changes in R_t estimates allows quantitative estimates of potential impact of policies such as facemask mandate.

WORD COUNT [200 word limit]: 195

INTRODUCTION

Coronavirus disease 2019 (COVID-19), caused by severe acute respiratory syndrome coronavirus 2 (SARS-COV-2), was first reported in humans in Wuhan in December 2019. From the early stages of the pandemic to November 2020, there has been a rise in both cases and deaths among states that contain large rural areas in the United States (US).[1] Arkansas, one of eight states that did not implement a stay-at-home order, and Kentucky, a state that has been more proactive from the beginning of the pandemic, are two southern states that have very similar COVID-19 morbidity and mortality rates, yet differed in their approach in addressing this pandemic. Both states have regions that are classified as rural (the Delta in Arkansas and Appalachia in Kentucky), which face higher percentages of health disparities and socioeconomic stress compared to their respective state counterparts.

In both states, disparities in rurality, poverty, health conditions, and healthcare access have a significant role. In Arkansas, 41% of Arkansans live in rural counties,[2] compared to only 14% of the US population who live in nonmetropolitan counties. In Kentucky, 25.3% of individuals in Appalachia live in poverty compared to 15.3% in non-Appalachia.[3] These rural communities face challenges with the pandemic and may be unsuited to handle large surges within their healthcare systems.[4,5] Fifty percent of rural residents are at a higher risk of hospitalization and serious illness if they became infected with COVID-19 compared to 40% of metropolitan residents because of pre-existing health conditions.[6] Rural residents are more likely to be older, poorer, and have more comorbidities including obesity, diabetes, hypertension, heart disease, and chronic lower respiratory disease than urbanites.[6-10]

The time-varying reproduction number, R_t, represents a pathogen's changing transmission potential over time. As the average number of secondary cases per case at a certain

time t, R_t>1 indicates sustained transmission and <1 epidemic decline.[11-13] Examining the R_t among these two states will provide a better indication of COVID-19 transmission, especially among vulnerable rural areas. Our study aimed to estimate the R_t for COVID-19 within Arkansas and Kentucky and to compare the R_t among the two states, as well to determine if it differs among the urban and rural areas of each state, and to investigate the impact of policies, and preventative and relaxation measures on the R_t.

METHODS

2.1 Data acquisition

Using data from the New York Times GitHub data repository,[14] we downloaded the cumulative confirmed case count from March 6 – November 7, 2020, for Arkansas and Kentucky, including the counties located in each state. We used the Delta Regional Authority[15] and the Appalachian Regional Commission[16] to classify the counties in Arkansas as Delta and non-Delta, and Appalachian and non-Appalachian in Kentucky. A detailed list of all 75 and 120 counties of Arkansas and Kentucky are provided in **Supplementary Tables 1** and **2**. The first case in Arkansas was reported on March 11, 2020, and the first case in Kentucky was reported on March 6, 2020. The study cutoff point was November 7, 2020. The management of negative incident case counts is described in **Appendix A**. We merged the county-level data to obtain the regional-level data (Delta, non-Delta, Appalachian, and non-Appalachian). To generate R_t, from the reported cumulative case count numbers, we utilized the daily number of new confirmed COVID-19 cases. We accessed 2019 county-level population data for Arkansas and Kentucky from the U.S. Census Bureau.[17]

We downloaded the executive orders from the governors' offices of each state and identified the date of the implementation and relaxation of public health interventions in each state respectively (**Table 1**).

2.2 Statistical analysis

R_t was estimated using the instantaneous reproduction number method as implemented in the R package 'EpiEstim' version 2.2-3. This measure was defined by Cori et al.[11] as the ratio between I_t, the number of incident cases at the time t, and the total infectiousness of all infected individuals at the time t. This method has been implemented worldwide in multiple studies to estimate the R_t of SARS-CoV-2 and is briefly described in **Appendix B**.[18-25] We shifted the time series by nine days backward (assuming a mean incubation period of 6 days and a median delay to testing of 3 days)[26] for generating R_t by the assumed date of infection,[13] and we specified the serial interval (mean = 4.60 days; standard deviation = 5.55 days).[27] Besides using the 7-day sliding window, we also analyze R_t by the different non-overlapping time periods when different combinations of non-pharmaceutical interventions have been implemented, known as policy change R_t (PCR_t) thereafter. We estimated the 1-week sliding window R_t and PCR_t for both states at the state and regional levels. We calculated the median R_t difference percentage changes and the 95% credible interval (CrI), comparing with the previous policy interval, by bootstrapping (1000 random samples for each R_t distribution) for each state-level PCR_t, each respective state region, and the hot-spot analyses for each state (**Supplementary Tables 3-6)**.

We also performed the similar analysis at the county-level in which we identified as hot spots based on the reported data and local news (**Appendix C**). For Arkansas, we analyzed data from Washington, Benton, Lincoln, and Yell Counties, respectively, and combined data from Washington County and adjacent Benton County for analysis as they are one metropolitan area

(**Supplementary Figure 1**). For Kentucky, we analyzed Jefferson, Shelby, Elliott, and Warren Counties, respectively, and combined data from Jefferson County and adjacent Shelby County for analysis as they are one metropolitan area (**Supplementary Figure 2**).

We conducted linear regression between the $\log_{10}$-transformed per capita cumulative case count and the $\log_{10}$-transformed population size,[28,29] at four different dates: May 7th, July 7th, September 7th, and November 7th. See **Appendix D** for details and results.

Statistical analysis was performed using R 4.0.3 (R Core Team, R Foundation for Statistical Computing, Vienna, Austria). Maps were created using ArcGIS Pro Version 2.4.0 (Esri, Redlands, CA, USA), with color codes arranged according to quintiles of the values.

2.3 Ethics

The Georgia Southern University Institutional Review Board made a non-human subjects determination for this project (H20364) under the G8 exemption category.

RESULTS

As of November 7, 2020, there were 119,057 cumulative confirmed COVID-19 cases in Arkansas (57,836 for Delta and 61,221 for non-Delta) and 122,024 cases in Kentucky (27,480 for Appalachian and 94,544 for non-Appalachian). **Figures 1** and **2** present the spatial variation of cumulative case count and cumulative incidence per 100,000 population by county in Arkansas and Kentucky at four different dates: May 7th, July 7th, September 7th, and November 7th, 2020, respectively.

3.1 R_t estimates at the state and regional level

From March 11 to November 7, 2020, Arkansas revealed two major surges of new cases in July and October (**Figure 3**). The 7-day sliding window R_t estimates in Arkansas was high at the beginning, nearing an R_t estimate of 3, dropping below 1 in mid-April, and having peaks

above 1 for a few months before steadily staying around 1. At the end of the study, the median 7-day sliding window R_t estimate was 1.15 (95% CrI, 1.13, 1.18). In the Delta region, the 7-day sliding window R_t estimates had more pronounced decreased peaks in mid-May and mid-June, whereas the non-Delta region had two peaks below 1 in the early stages, an increased peak in mid-May that was above 1, and then stabilized around 1. At the end of the study, the Delta and non-Delta median 7-day sliding window R_t estimates were 1.14 (95% CrI, 1.10, 1.17) and 1.17 (95% CrI, 1.13, 1.20), respectively, with both regions demonstrating extensive community transmission of SARS-CoV-2, with a median R_t >1.

At the beginning, the PCR_t estimates were high in Arkansas and both the Delta and non-Delta regions. The PCR_t estimates declined statewide (median R_t difference percentage: -53.56%, 95% CrI, -53.1%, -54.1%) and both Delta (-44.56%, 95% CI, -43.4%, -45.8%) and non-Delta regions (-62.67%, 95%, -62.4%, -63.0%) after schools closed on March 17th. The PCR_t estimate remained stable statewide and in the Delta region when gatherings were restricted to 10 individuals or fewer on March 23rd, but declined by -10.81% (95% CrI, -26.9%, +8.35%) to below 1 in the non-Delta region. The PCR_t estimates increased statewide (+6.68%; 95% CrI, +5.58%, +7.75%) and the non-Delta region (+14.29%; 95% CrI, -5.14%, +23.68%) after May 11th, when restaurant dine-in operations could resume. Both regions (Delta region: -12.08%; 95% CrI, -11.9%, -12.3%; Non-Delta region: -10.97%; 95% CrI, -10.6%, -11.3%), as well as Arkansas as a whole (-10.64%; 95% CrI, -10.60%, -10.70%), saw a decrease in the PCR_t estimate when face masks were required in public beginning on July 20th. There was an increase in the PCR_t estimates statewide (+11.56%; 95% CrI, +9.88%, +13.27%) and both regions (Delta region: +9.07%; 95% CrI, +6.85%, +11.18%; Non-Delta region: +14.51%; 95% CrI, +12.3%, +16.7%) after August 24th, when schools reopened with in-person instruction.

From March 6 to November 7, 2020, Kentucky's daily incidence data showed a steady increase (**Figure 4**). In Kentucky, the 7-day sliding window R_t estimate was high in March and decreased in April. The R_t estimate had peaks that stayed around 1 and by the end of the study its median was 1.10 (95% CrI, 1.08, 1.12). Both regions (Appalachian and non-Appalachian) demonstrated an extensive community transmission of SARS-CoV-2, with a median 7-day sliding window R_t larger than 1. The Appalachian and non-Appalachian regions' median 7-day sliding window R_t estimates were 1.07 (95% CrI, 1.04, 1.11) and 1.11 (95% CrI, 1.09, 1.14), respectively, at the end of the study.

The PCR_t estimates were high among Kentucky and both regions, as the pandemic began spreading through the states. Out-of-state travel restrictions were issued on March 30th, decreasing the PCR_t estimate statewide and in the non-Appalachian region, yet PCR_t increased in the Appalachian region (+32.85%; 95% CrI, +30.3%, +35.8%). The PCR_t estimate decreased to below 1 in the Appalachian region (-53.51%; 95% CrI, -45.16%, -61.2%) and remained stable in the entire state, after April 4th, when the state adopted on a voluntary basis guidance from the Centers for Disease Control and Prevention (CDC) recommending that individuals wear cloth masks in some situations. The PCR_t estimates statewide (+5.19%; 95% CrI, +4.47%, +5.91%) and both regions (Appalachian region: +33.46%; 95% CrI, +20.7%, +46.8%; Non-Appalachian region: +1.93%; 95% CrI, +1.3%, +2.51%) increased after gatherings of 10 or less were allowed on May 14th. The PCR_t estimates decreased to near 1 statewide (-5.93%; 95% CrI, -4.31%, -7.65%) and both regions (Appalachian region: -13.34%; 95% CrI, -11.5%, -15.2%; Non-Appalachian region: -4.39%; 95% CrI, -2.56%, -6.33%) beginning on July 9th, with the executive order requiring face coverings in public. There was an increase in the PCR_t estimates statewide (+8.97%; 95% CrI, +8.86%, +9.08%) and both regions after September 28th, when schools

reopened with in-person instruction (Appalachian region: +7.49%; 95% CrI, +7.48%, +7.51%; Non-Appalachian region: +9.39%; 95% CrI, +9.23%, +9.56%).

DISCUSSION

The purpose of this paper was to estimate and compare state and county-level R_t trajectories of COVID-19 epidemics in Arkansas and Kentucky, focusing on differences between urban and rural areas. The implementation of preventative and relaxation measures impacted case burden and the direction of the R_t trajectories. We observed decreased R_t estimates when facial coverings were mandated, changing by -10.64% in Arkansas and -5.93% in Kentucky from the previous policy interval.

This paper uses R_t to examine the COVID-19 transmission over several months, as well as examine how it varied by public health interventions and policy changes. The R_t estimates provided public health policy makers near-real time indicators of the trajectory of the epidemic and whether their public health interventions were able to put the epidemic under control. Several studies have examined the R_t estimates with respect to policy and interventions and used R_t estimates as predictive models and quantitative measures of epidemic growth or decline.[30-32] Here, the R_t trajectories of Arkansas and Kentucky differed among rural and urban areas, increasing or decreasing, depending on the implementation of preventative and relaxation measures. The R_t will be useful as the pandemic progresses to inform policymakers and public health professions of the direction of potential outbreaks, assisting in preventing health care surges and implementing more preventative measures and policies. For example, both Kentucky and Arkansas implemented mandated facial coverings or masks in July, 2020, which was reflected by a decrease in COVID-19 transmission.

Our study sought to further examine if differences in COVID-19 transmission occurred among location, specifically urban versus rural, since we observed that the role of population size in counties has had a less significant effect on the spread of COVID-19. One study examined trends in the distribution of COVID-19 hotspot counties and found that more hotspot counties were occurring in the southern states of the US during summer months.[33] This follows the trend and wave progression that occurred in the US, hitting the large metropolitan areas first, followed by spread in the Southern region and then in the Mid-West region. Another study found that that many of the less vulnerable counties that had a low Social Vulnerability Index had slightly higher average incidence and death rates early in the pandemic, and as the pandemic progressed, the trends crossed, with many of the most vulnerable counties facing higher rates.[34] Many of the urban metropolitan areas and cities were impacted first, before spreading to the rural areas. This may be due to the linkage of metropolitan areas, through social, economic, and commuting relationships.

Arkansas, one of eight states in the US that did not implement a stay at home or lockdown order, lacked the immediate response, as seen by other states, could explain the higher R_t estimate, as it was at 2 or higher at the beginning of the pandemic.[35] Arkansas had 22 cases before the first preventative measure, the closing of schools on March 17th, was implemented. Additionally, the only time the PCR_t estimate was below 1 was when face coverings were implemented in July, demonstrating a decrease in COVID-19 transmission. One of the biggest drivers in COVID-19 transmission in Arkansas was the poultry plant outbreaks that occurred among employees and spread through community transmission.[36] In Lincoln County, Arkansas, many COVID-19 cases were attributable to the correctional facility outbreak, rather than community transmission.[37] Additionally, there was an increase in mass testing at the correctional

facility in Lincoln County, which could explain the large peaks in R_t estimates that we observed.[38] One study conducted among a correctional facility in Arkansas observed that if testing for COVID-19 was only among symptomatic individuals, then fewer cases would have been detected, allowing for a greater transmission of disease to occur.[39]

At the beginning of the pandemic, many states in the South and Midwest of the US observed increased COVID-19 infection rates, yet Kentucky's rate was notably low.[40] Kentucky took a very conservative method in their approach, as was observed by the policies and measures implemented, to slow the transmission of COVID-19. A decrease in COVID-19 transmission was seen in the Appalachian region, when the state adopted the guidance from the CDC recommending that people wear cloth masks in some situations and when Kentucky passed an executive order requiring face coverings in public. The Kentucky Appalachian region has high rates of comorbidities, especially respiratory diseases due to the coal industry, but saw an increase in mask wearing when required.[41] In Jefferson, Shelby, and Warren Counties in Kentucky, a decrease in PCR_t was observed in transmission towards the beginning of the pandemic, when an order was issued to restrict out-of-state travel. This decrease in transmission may have been due to less travel that occurred across state lines, as Warren County is near the Tennessee border and Nashville, the Tennessee capital, and Jefferson and Shelby Counties border Indiana, and is near Cincinnati in Ohio.[42]

While the R_t differed among rural and urban areas at the beginning of the pandemic, as the pandemic progressed, the R_t was similar across the urban and rural counties in both states. Although population size has been found to have a less significant effect on COVID-19 spread than hypothesized at the early pandemic, it is still important to discuss the disparities that occur between rural and urban locations and the implications the pandemic has on rural locations.

Rural areas have had lower testing rates, as well as poorer health care infrastructures to handle cases.[43] Rural health care and public health systems are more vulnerable and have struggled to respond to the COVID-19 crisis.[44] Additionally, most healthcare systems do not have the capacity to handle surges in cases, and only one percent of the nation's intensive care unit beds are located in rural areas.[45]

There were several limitations in this study. One limitation was the lack of data on superspreading events that occurred in each state (for example, within prisons[46] and nursing homes,[47] as well as in religious settings, schools and sport camps, and social events[48]). Many of the counties located in both Arkansas and Kentucky contained large prison populations. The counties of Lincoln, Arkansas and Elliot, Kentucky, both contain county correctional facilities and prisons.[37,49] The reason for the unstable R_t in these counties may stem from disease amplification in prison outbreaks rather than community spread. However, it is difficult to pinpoint certain related outbreaks, and there is limited county-level data specific to correctional facilities. Additionally, there were 1,755 unknown county-level cumulative cases in Arkansas. These cases were included in our state-level data analysis, but they were excluded from the Delta, non-Delta, and county-level hot spots analyses. Kentucky had all county-level data and all reported cases were used in all analyses.

This study observed that both Arkansas and Kentucky, as well as the respective regions, had an extensive spread of COVID-19, since both states maintained a median R_t above 1. The direction of the trend of the R_t estimates were reflected by the implementation of preventative measures and their subsequent relaxation as the pandemic progressed. This study was able to examine the changing transmission potential of COVID-19 over time in rural and urban areas in

two socio-demographically similar Southern states. Further research is needed to examine the rural and urban differences in the spread of the COVID-19 pandemic in the US.

References

1. Leatherby L. The Worst Virus Outbreaks in the U.S. Are Now in Rural Areas. The New York Times. https://www.nytimes.com/interactive/2020/10/22/us/covid-rural-us.html. Published October 22, 2020. Accessed April 12, 2021.
2. Miller W, Knapp T. Rural Profile of Arkansas 2019: Social & Economic Trends Affecting Rural Arkansas. 2020. https://www.uaex.edu/publications/pdf/MP551.pdf.
3. Pollard K, Jacobsen LA, Population Reference Bureau. The Appalachian Region: A Data Overview From The 2014-2018 American Community Survey Chartbook. June 2020. https://www.arc.gov/wp-content/uploads/2020/08/DataOverviewfrom2014to2018ACS.pdf.
4. Wordell M. Pre-Existing Health Disparities Could Affect COVID-19's Impact In Rural Communities. Health News Florida. https://health.wusf.usf.edu/post/pre-existing-health-disparities-could-affect-covid-19-s-impact-rural-communities#stream/0. Published June 3, 2020. Accessed July 2, 2020.
5. American Heart Association News. Far from immune, rural areas face unique COVID-19 challenges. American Heart Association https://www.heart.org/en/news/2020/04/30/far-from-immune-rural-areas-face-unique-covid-19-challenges. Published April 30, 2020. Accessed July 2, 2020.
6. Kaufman BG, Whitaker R, Pink G, Holmes GM. Half of Rural Residents at High Risk of Serious Illness Due to COVID-19, Creating Stress on Rural Hospitals. *The Journal of Rural Health.* 2020;n/a(n/a).

7. Lundeen EA, Park S, Pan L, O'Toole T, Matthews K, Blanck HM. Obesity Prevalence Among Adults Living in Metropolitan and Nonmetropolitan Counties - United States, 2016. *MMWR Morb Mortal Wkly Rep.* 2018;67(23):653-658.

8. Bolin JN, Bellamy GR, Ferdinand AO, et al. Rural Healthy People 2020: New Decade, Same Challenges. *The Journal of rural health : official journal of the American Rural Health Association and the National Rural Health Care Association.* 2015;31(3):326-333.

9. Centers for Disease Control and Prevention. About Rural Health. Centers for Disease Control and Prevention. https://www.cdc.gov/ruralhealth/about.html. Published 2017. Accessed April 3, 2020.

10. Bolin JN, Bellamy G, Ferdinand AO, Kash BA, Helduser JW, eds. *Rural Healthy People 2020.* College Station, Texas: Texas A&M Health Science Center of Public Health, Southwest Rural Health Research Center; 2015.

11. Cori A, Ferguson NM, Fraser C, Cauchemez S. A New Framework and Software to Estimate Time-Varying Reproduction Numbers During Epidemics. *American Journal of Epidemiology.* 2013;178(9):1505-1512.

12. Thompson RN, Stockwin JE, van Gaalen RD, et al. Improved inference of time-varying reproduction numbers during infectious disease outbreaks. *Epidemics.* 2019;29:100356.

13. Gostic KM, McGough L, Baskerville EB, et al. Practical considerations for measuring the effective reproductive number, Rt. *PLoS Comput Biol.* 2020;16(12):e1008409.

14. The New York Times. Coronavirus (Covid-19) Data in the United States. https://github.com/nytimes/covid-19-data. Published 2020. Accessed November 7, 2020.

15. Delta Regional Authority. https://dra.gov/. Published 2020. Accessed December 11, 2020.

16. Appalachian Regional Commission. https://www.arc.gov/. Published 2020. Accessed December 11, 2020.

17. United States Census Bureau. County Population Totals: 2010-2019. https://www.census.gov/data/tables/time-series/demo/popest/2010s-counties-total.html. Published 2020. Updated June 22, 2020. Accessed November 7, 2020.

18. Abbott S, Hellewell J, Thompson R, et al. Estimating the time-varying reproduction number of SARS-CoV-2 using national and subnational case counts [version 1; peer review: awaiting peer review]. 2020;5(112).

19. Leung K, Wu JT, Liu D, Leung GM. First-wave COVID-19 transmissibility and severity in China outside Hubei after control measures, and second-wave scenario planning: a modelling impact assessment. *Lancet.* 2020;395(10233):1382-1393.

20. Cowling BJ, Ali ST, Ng TWY, et al. Impact assessment of non-pharmaceutical interventions against coronavirus disease 2019 and influenza in Hong Kong: an observational study. *Lancet Public Health.* 2020;5(5):e279-e288.

21. Najafi F, Izadi N, Hashemi-Nazari SS, Khosravi-Shadmani F, Nikbakht R, Shakiba E. Serial interval and time-varying reproduction number estimation for COVID-19 in western Iran. *New Microbes New Infect.* 2020;36:100715.

22. Zhuang Z, Zhao S, Lin Q, et al. Preliminary estimates of the reproduction number of the coronavirus disease (COVID-19) outbreak in Republic of Korea and Italy by 5 March 2020. *Int J Infect Dis.* 2020;95:308-310.

23. Moirano G, Schmid M, Barone-Adesi F. Short-Term Effects of Mitigation Measures for the Containment of the COVID-19 Outbreak: An Experience From Northern Italy. *Disaster Med Public Health Prep.* 2020:1-2.

24. Adegboye OA, Adekunle AI, Gayawan E. Early Transmission Dynamics of Novel Coronavirus (COVID-19) in Nigeria. *Int J Environ Res Public Health.* 2020;17(9):3054.

25. Scire J, Nadeau S, Vaughan T, et al. Reproductive number of the COVID-19 epidemic in Switzerland with a focus on the Cantons of Basel-Stadt and Basel-Landschaft. *Swiss Med Wkly.* 2020;150:w20271.

26. Centers for Disease Control and Prevention. COVID-19 Pandemic Planning Scenarios. https://www.cdc.gov/coronavirus/2019-ncov/hcp/planning-scenarios.html. Published September 10, 2020. Accessed February 28, 2021.

27. You C, Deng Y, Hu W, et al. Estimation of the time-varying reproduction number of COVID-19 outbreak in China. *International Journal of Hygiene and Environmental Health.* 2020;228:113555.

28. Chowell G, Bettencourt LM, Johnson N, Alonso WJ, Viboud C. The 1918-1919 influenza pandemic in England and Wales: spatial patterns in transmissibility and mortality impact. *Proceedings Biological sciences.* 2008;275(1634):501-509.

29. Fung IC-H, Zhou X, Cheung C-N, et al. Assessing Early Heterogeneity in Doubling Times of the COVID-19 Epidemic across Prefectures in Mainland China, January–February, 2020. *Epidemiologia.* 2021;2(1):95-113.

30. Muniz-Rodriguez K, Chowell G, Schwind JS, et al. Time-varying reproduction numbers of COVID-19 in Georgia, USA, March 2-June 14, 2020. *Permanente Journal.* 2021(25):20.232.

31. Wang Y, Siesel C, Chen Y, et al. Transmission of COVID-19 in the state of Georgia, United States: Spatiotemporal variation and impact of social distancing. *medRxiv*. 2020:10.22.20217661.

32. Leung K, Wu JT, Leung GM. Real-time tracking and prediction of COVID-19 infection using digital proxies of population mobility and mixing. *Nat Commun.* 2021;12(1):1501.

33. Oster AM, Kang GJ, Cha AE, et al. Trends in Number and Distribution of COVID-19 Hotspot Counties - United States, March 8-July 15, 2020. *MMWR Morbidity and Mortality Weekly Report.* 2020;69(33):1127-1132.

34. Neelon B, Mutiso F, Mueller NT, Pearce JL, Benjamin-Neelon SE. Spatial and temporal trends in social vulnerability and COVID-19 incidence and death rates in the United States. *PLoS One.* 2021;16(3):e0248702.

35. Stracqualursi V. Arkansas governor defends no stay-at-home statewide order as 'successful'. CNN. https://www.cnn.com/2020/04/12/politics/arkansas-governor-no-stay-at-home-order-coronavirus-cnntv/index.html. Published April 12, 2020. Accessed February 19, 2021.

36. Schlitz H. Arkansas poultry plants hit hard by COVID-19. Hispanic workers are facing the worst of it. https://www.usatoday.com/story/news/investigations/2020/08/31/arkansas-poultry-plants-hit-hard-covid-hispanics-bear-brunt/3433543001/. Published August 31, 2020. Accessed February 19, 2021.

37. Sosa N. More prison deaths … COVID-19 related. https://www.nwahomepage.com/lifestyle/health/coronavirus/more-prison-deaths-covid-19-related/. Published July 21, 2020. Accessed February 19, 2021.

38. Aspinwall C, Neff J. These Prisons Are Doing Mass Testing For COVID-19—And Finding Mass Infections. https://www.themarshallproject.org/2020/04/24/these-prisons-are-doing-mass-testing-for-covid-19-and-finding-mass-infections. Published April 24, 2020. Accessed February 19, 2021.

39. Tompkins LK, Gunn JKL, Cherney B, et al. Mass SARS-CoV-2 Testing in a Dormitory-Style Correctional Facility in Arkansas. *Am J Public Health.* 2021;111(5):907-916.

40. Hodge R. How Kentucky became a surprising leader in flattening the curve on COVID-19. https://www.cnet.com/health/how-kentucky-became-a-surprising-leader-in-flattening-the-curve-on-covid-19/. Published March 25, 2020. Accessed February 19, 2021.

41. Kenning C. Once seemingly insulated, Kentucky's Appalachian counties scramble to stop COVID-19 outbreak. https://www.courier-journal.com/story/news/local/2020/07/31/covid-19-appalachia-tiny-health-departments-struggle-outbreak/5526869002/. Published July 31, 2020. Accessed February 19, 2020.

42. Watkins M. Coronavirus surge kills 2 more Kentuckians, prompts Beshear to restrict travel out of state. https://www.courier-journal.com/story/news/2020/03/30/coroanvirus-kentucky-what-know-march-30/5086171002/. Published March 30, 2020. Accessed February 19, 2021.

43. Souch JM, Cossman JS. A Commentary on Rural-Urban Disparities in COVID-19 Testing Rates per 100,000 and Risk Factors. *The Journal of rural health : official journal of the American Rural Health Association and the National Rural Health Care Association.* 2021;37(1):188-190.

44. Gale J, Knudson A, Popat S. Rebuilding the Foundation of Rural Community Health after COVID-19. https://www.themedicalcareblog.com/covid-19-impact-rural-community-health/. Published September 24, 2020. Accessed January 21, 2021.

45. Halpern NA, Tan KS. *United States Resource Availability for COVID-19.* Society of Critical Care Medicine. May 12, 2020.

46. Kırbıyık U, Binder AM, Ghinai I, et al. Network Characteristics and Visualization of COVID-19 Outbreak in a Large Detention Facility in the United States - Cook County, Illinois, 2020. *MMWR Morb Mortal Wkly Rep.* 2020;69(44):1625-1630.

47. Bagchi S, Mak J, Li Q, et al. Rates of COVID-19 Among Residents and Staff Members in Nursing Homes - United States, May 25-November 22, 2020. *MMWR Morb Mortal Wkly Rep.* 2021;70(2):52-55.

48. Ghinai I, Woods S, Ritger KA, et al. Community Transmission of SARS-CoV-2 at Two Family Gatherings - Chicago, Illinois, February-March 2020. *MMWR Morb Mortal Wkly Rep.* 2020;69(15):446-450.

49. Collins K. 262 COVID-19 cases reported in Elliott County prison. https://www.lex18.com/news/coronavirus/262-covid-19-cases-reported-in-elliott-county-prison. Published October 27, 2020. Accessed February 19, 2021.

Table 1. COVID-19-Related Policies and Measures Implemented in Arkansas and Kentucky, March – October, 2020

Label in R_t Policy Plot	Date	Implemented Policies and Relaxation Measures
Arkansas		
	March 17	Schools Closed.
A	March 19	Closed dine-in activities at bars and restaurants, gyms and indoor entertainment venues, and schools until April 17, 2020.
B	March 23	Restricted gatherings to 10 people or fewer.
C	April 4	Required businesses, manufacturers, construction companies, and places of worship to implement social distancing protocols, such as: limiting the number of people who might enter a facility at once, marking off six-foot increments if lines formed, providing hand sanitizer or other disinfectant at or near the entrance, using contactless payment systems if the business engaged in retail or disinfecting all portals and pens, and posting a sign at the entrance informing those who entered that they should maintain a six-foot distance and avoid entering if they had a fever or cough.
	April 30	Governor Hutchinson announced that gyms and fitness centers can reopen on May 4.
	May 1	Governor Hutchinson announced that barber, cosmetology, massage therapy, body art, and medical spa services may resume operations on May 6.
	May 5	Executive Order Regarding the Public Health Emergency Concerning COVID-19, For the Purpose of Renewing the Disaster and Public Health Emergency to Prevent the Spread of and Mitigate the Impact of COVID-19.
D	May 11	Dine-in operations continue for resturants.
	May 15	Governor Hutchinson announced that as of May 18, 2020, all businesses, with the exception of bars, will be permitted to open in the state.
	May 18	Governor Hutchinson announced that bars associated with restaurant facilities may open on May 19, 2020, while freestanding bars not associated with restaurants may open with restrictions on May 26, 2020.
	June 2	State of Emergency Declared.
E	June 10	Governor Hutchinson announced that the state will be moving into Phase 2 of reopening beginning on June 15, 2020. Under Phase 2, social distancing and facial coverings are still recommended, and restaurants and businesses will be allowed to operate at two-thirds capacity, as opposed to the one-third capacity allowed during Phase 1.

	June 18	Declared an End to the State of Emergency declared on June 2.
	June 29	Governor Hutchinson has paused further reopening of Arkansas businesses as the number of coronavirus cases in the state continue to spike.
	July 6	Cities permitted to implement ordinances requiring face coverings to help curb the spread of COVID-19. Previously, only the Governor could mandate the wearing of face coverings, as cities and counties could not take more restrictive measures than those issued by the state government, per Executive Order 20-37. Arkansas does not have a state-wide face covering mandate.
F	July 20	Required use of face coverings/masks in public.
	August 14	Executive Order to Renew the Disaster and Public Health Emergency to Mitigate the Spread and Impact of COVID-19.
G	August 24	Schools reopened for in-person instruction.
	October 13	Executive Order to Renew the Disaster and Public Health Emergency to Mitigate the Spread and Impact of COVID-19.
Kentucky		
	March 6	State of Emergency Declared.
A	March 16	Schools Closed. Resturants ceased in person dining.
	March 23	Closed all in-person retail businesses that were not lifesustaining. Ceased all elective medical procedures.
	March 26	Ceased all non-life-sustaining businesses in-person services.
	March 28	Governor Beshear announced that Kentuckians could still go to Tennessee for work, to take care of a loved one or even buy groceries if it was closer, but asked that unnecessary travel to Tennessee end.
B	March 30	Issued order that restricted out-of-state travel, with four exceptions: 1) traveling to other states for work or groceries, 2) traveling to care for loved ones, 3) traveling to obtain health care and 4) traveling when required by a court order.
	April 2	Expanded recent order restricting travel to include people from out of state coming into the commonwealth. Anyone from out of state had to follow the same travel restrictions as Kentuckians. If people wanted to stay in Kentucky with a family member or friend for the duration of the COVID-19 crisis, that would be okay, but they needed to quarantine for 14 days when they got here and would not travel anywhere else.
	April 3	All Kentucky State Parks would no longer be open for overnight stays.
C	April 4	Adopted on a voluntary basis the new guidance from the U.S. Centers for Disease Control and Prevention (CDC)

		recommending that people wear cloth masks in some situations.
	April 9	Ordered Natural Bridge and Cumberland Falls state resort parks to close.
	April 20	Governor Beshear dvised the commonwealth's education leaders to keep facilities closed to in-person instruction for the rest of the school year.
	May 6	Governor Beshear issued new executive order that continued to ban anyone with a positive or presumptively positive case of COVID-19 from entering Kentucky, except as ordered for medical treatment. It also kept in place requirements of social distancing on public transportation. Those traveling from out of state into Kentucky and staying were being asked to self-quarantine for 14 days.
	May 11	Everybody working for an essential business that was reopening should be wearing a mask.
D	May 14	Groups of 10 people or fewer could gather.
E	July 9	Required use of face coverings/masks in public.
	July 20	Cabinet for Health and Family Services has issued new order that pulls back on guidance covering social, non-commercial mass gatherings. The Kentucky Department of Public Health issued a new travel advisory that recommended a 14-day self-quarantine for travelers who went to any of eight states – Alabama, Arizona, Florida, Georgia, Idaho, Nevada, South Carolina and Texas – that were reporting a positive coronavirus testing rate equal to or greater than 15%. The advisory also included Mississippi, which was quickly approaching a positive testing rate of 15%, and the U.S. Commonwealth of Puerto Rico.
	July 27	Announced the closing of bars for two weeks, effective, Tuesday, July 28. Announced that restaurants will be limited to 25% of pre-pandemic capacity indoors; outdoor accommodations remain limited only by the ability to provide proper social distancing. Recommended that public and private schools avoid offering in-person instruction until the third week of August.
G	August 6	Extended the state's mandate requiring face coverings in some situations for another 30 days.
	August 10	Governor Beshear recommended that schools waited to begin in-person classes until Sept. 28.
	August 11	Issued an executive order allowing bars and restaurants to operate at 50% of capacity, as long as people could remain six feet from anyone who was not in their household or group. Bars and restaurants would be required to halt food and beverage service by 10 p.m. and close at 11 p.m. local time.

	August 12	Governor Beshear offered an update on his administration's travel advisory, which recommended a 14-day self-quarantine for Kentuckians who traveled to states and territories that were reporting a positive coronavirus testing rate equal to or greater than 15%. The current areas meeting this threshold included Florida, Nevada, Mississippi, Idaho, South Carolina, Texas, Alabama and Arizona.
	September 4	Extended the state's mandate requiring face coverings in some situations for another 30 days.
F	September 28	Schools reopened with in-person instruction.
	October 6	Extended the state's mandate requiring face coverings in some situations for another 30 days.

Figure Titles and Legends

Figure 1. Maps of cumulative case count in Arkansas (top) and Kentucky (bottom) on May 7, July 7, September 7, and November 7, 2020.

Figure 2. Maps of cumulative case counts per 100,000 population in Arkansas (top) and Kentucky (bottom) on May 7, July 7, September 7, and November 7, 2020.

Figure 3. The daily number of incidence (left panel), time-varying reproduction number (R_t) (middle panel), and R_t per policy change (right panel) in Arkansas, USA, March 6 – November 7, 2020, estimated using the instantaneous reproduction number method implemented in the 'EpiEstim' package.

A = Schools closed; B = Restricted gatherings to 10 people or fewer; C = Required businesses, manufacturers, construction companies, and places of worship to implement social distancing protocols; D = Phase One reopening of restaurants, dine-in operations may continue; E = Governor announced that Phase 2 of reopening would begin on Jun 15, 2020, allowing restaurants and businesses to operate at two-thirds capacity; F = Required use of face coverings/masks in public; G = Schools reopened for in-person instruction

Figure 4. The daily number of incidence (left panel), time-varying reproduction number (R_t) (middle panel), and R_t per policy change (right panel) in Kentucky, USA, March 6 – November 7, 2020, estimated using the instantaneous reproduction number method implemented in the 'EpiEstim' package.

A = School closure and restaurants cease in-person dining; B = Order issued to restrict out-of-state travel; C = Adopted on a voluntary basis the new guidance from the U.S. Centers for Disease Control and Prevention (CDC) recommending that people wear cloth masks in some situations; D = Groups of 10 people or fewer may gather; E = Required use of face coverings/masks in public; F = Schools reopened with in-person instruction

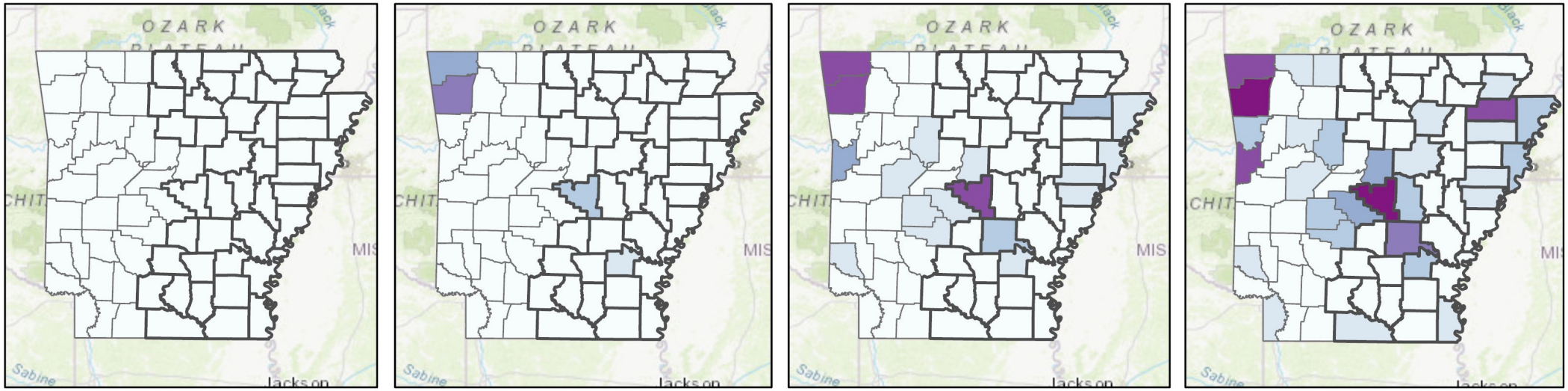

Cumulative Case Count in Arkansas

≤999 ≤1999 ≤2999 ≤3999 ≤4999 ≤9999 >9999

Cumulative Case Count in Kentucky

≤999 ≤1999 ≤2999 ≤3999 ≤4999 ≤9999 >9999

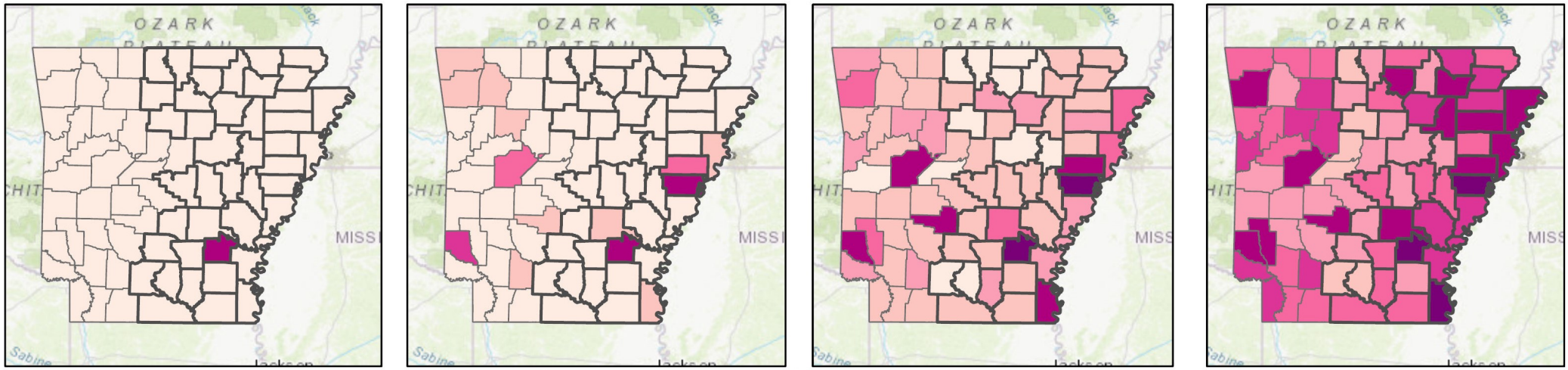

Cumulative case count per 100,000 population in Arkansas

≤999 ≤1999 ≤2999 ≤3999 ≤4999 ≤9999 >9999

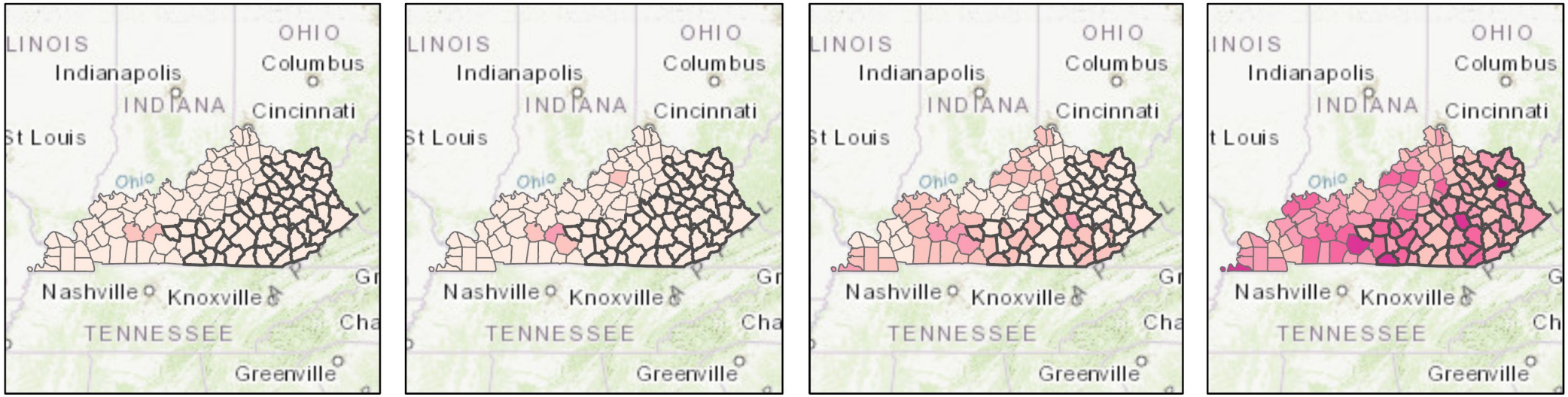

Cumulative case count per 100,000 population in Kentucky

≤999 ≤1999 ≤2999 ≤3999 ≤4999 ≤9999 >9999

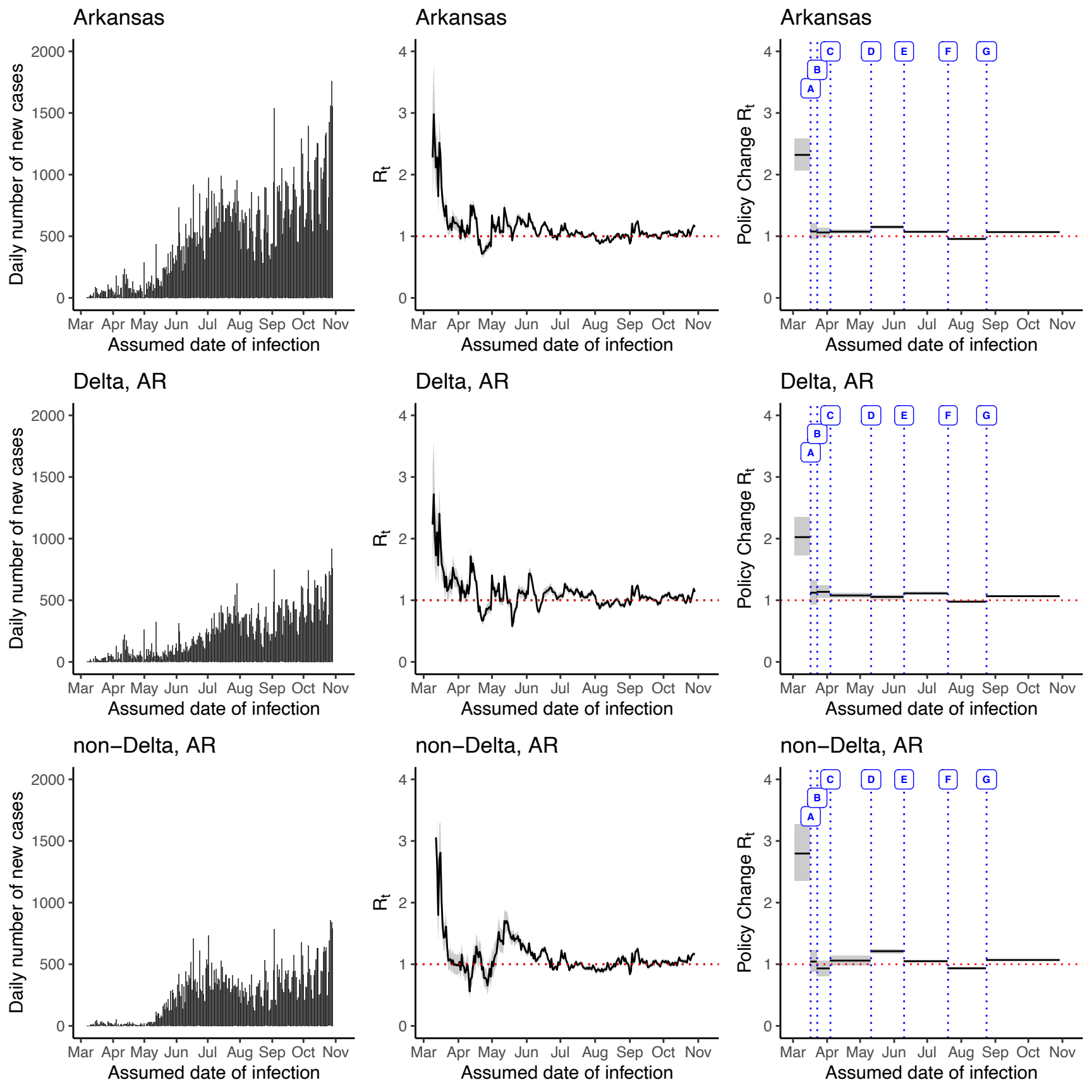
Arkansas
Daily number of new cases
Assumed date of infection
Arkansas
R_t
Assumed date of infection
Arkansas
Policy Change R_t
A
B
C
D
E
F
G
Assumed date of infection
Delta, AR
Daily number of new cases
Assumed date of infection
Delta, AR
R_t
Assumed date of infection
Delta, AR
Policy Change R_t
Assumed date of infection
non−Delta, AR
Daily number of new cases
Assumed date of infection
non−Delta, AR
R_t
Assumed date of infection
non−Delta, AR
Policy Change R_t
Assumed date of infection
Mar Apr May Jun Jul Aug Sep Oct Nov

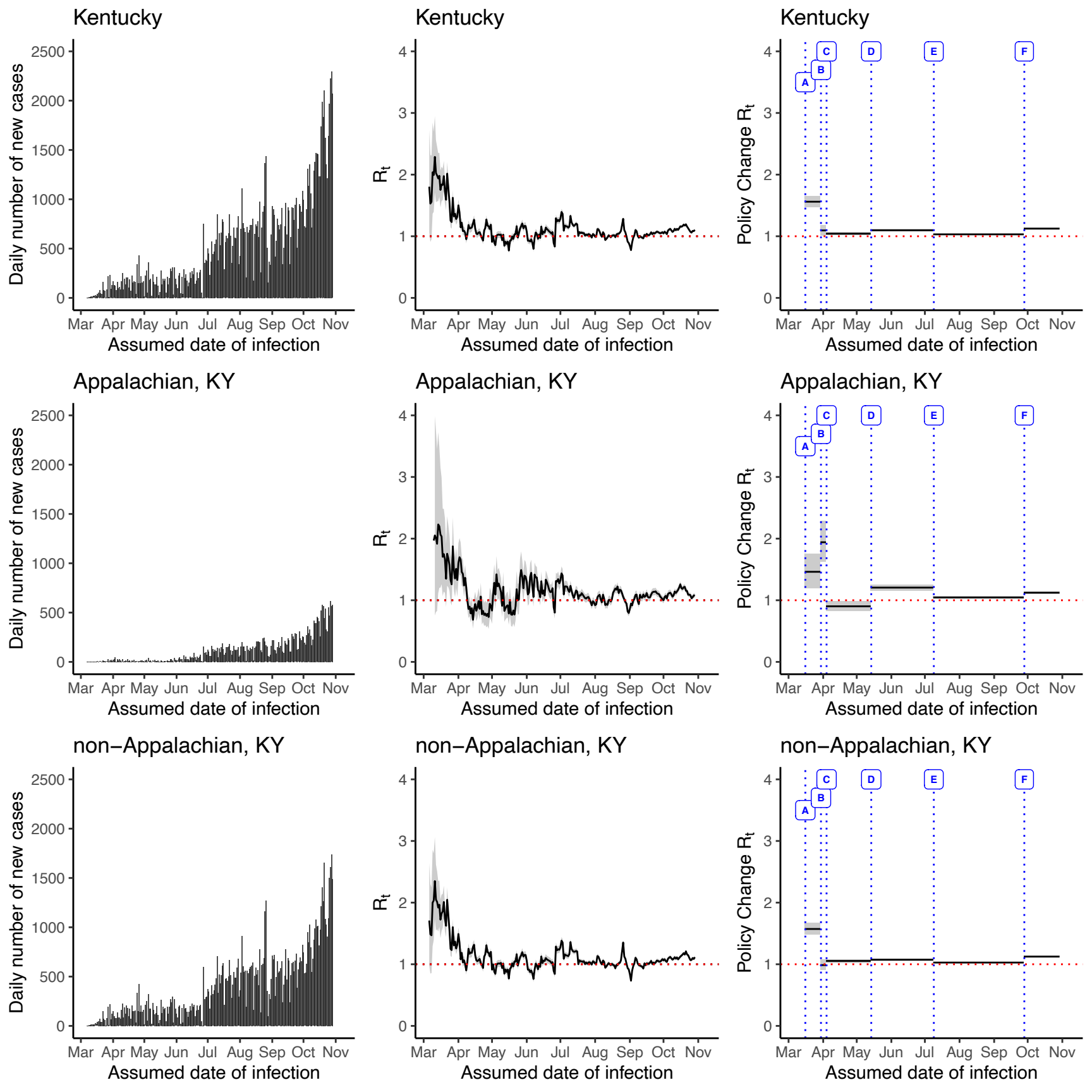
Kentucky
Appalachian, KY
non−Appalachian, KY
Daily number of new cases
R_t
Policy Change R_t
Assumed date of infection
Mar Apr May Jun Jul Aug Sep Oct Nov
A
B
C
D
E
F

Spatially refined time-varying reproduction numbers of SARS-CoV-2 in Arkansas and Kentucky and their relationship to population size and public health policy, March – November, 2020

Online Supplementary Materials

Appendix A. Management of Negative Incident Case Counts

If there were any negative daily case counts in the data (i.e., when public health agencies made corrections to their cumulative case counts at a specific date or dates), they were identified and adjusted by changing the negative cases counts to zero and correcting the daily case counts on previous days such that the cumulative case counts of the previous days would not exceed the cumulative case counts of the day that reported negative daily case counts. We adjusted the negative daily case counts at both state and county levels. These data management steps were done in R 4.0.3.

Appendix B. ***The Instantaneous Reproduction Number R_t ("EpiEstim" package)***

Time-varying reproduction number, denoted as R_t, was estimated using the R package EpiEstim version 2.2-3; the method used is the instantaneous reproduction number method with parametric definition of the serial interval.[1] This measure was defined by Cori et al.[1] as the ratio between I_t, the daily number of new case at the time t, to the total infectiousness of all infected individuals at the time t. Λ_t is mathematically interpreted as, $\Lambda_t = \sum_{s=1}^{t} I_{t-s} w_s$, that is, the sum of the total infected individuals up to t-1, weighted by the infectivity function w_s, a probability distribution that describes the average infection and is typically expressed by the serial interval distribution. Hence, the daily new case counts at time t is Poisson-distributed with a mean of $R_t \sum_{s=1}^{t} I_{t-s} w_s$. Contingent on the number of daily new cases in previous time points, $I_0, \ldots, I_{t-1}$, and given the reproduction number R_t, the likelihood of the daily number of new cases I_t is as follows: $P(I_t | I_0, \ldots, I_{t-1}, w, R_t) = \frac{(R_t \Lambda_t)^{I_t} e^{-R_t \Lambda_t}}{I_t!}$ where the total infectiousness of infected individuals at time t, $\Lambda_t = \sum_{s=1}^{t} I_{t-s} w_s$.[1] In other words, $R_t = \frac{I_t}{\sum_{s=1}^{t} I_{t-s} w_s}$ can be interpreted as the average number of secondary cases infected at time t by an infectious person if conditions remain the same. Since this formulation can result in a highly variable R_t estimate over time, the

method of instantaneous reproduction number as implemented in EpiEstim assumes that the R_t is constant over a given time frame of size τ ending at time t. This will enable a precise estimate to be estimated with limited variability. Given that transmissibility is assumed to be constant over a period of time, from $(t-\tau+1)$ to t, and is denoted by a reproduction number, $R_{t,\tau}$, the possibility of the number of daily new cases during the time period, from $I_{(t-\tau+1)}$ to I_t, is contingent on daily number of new cases prior to the time period, i.e., from I_0, to $I_{(t-\tau)}$.[1] Cori et al.[1] derived an analytical expression of the posterior distribution of R_t and thus estimated its median, the variance, and the 95% credible interval by using a Bayesian framework with a Gamma-distributed prior to $R_{t,\tau}$,

In this paper, we estimated Rt using both a 7-day sliding window and non-overlapping time periods specified by the dates of policy changes. The data was analyzed using EpiEstim version 2.2-3.[1]

Appendix C. Regional County-level Hot-Spot Analyses

We chose four Arkansas counties for further analysis: Washington County, Benton County, Lincoln County, and Yell County. We combined Washington County (where Fayetteville is) and Benton County (second most populous county in Arkansas) together for analysis because these two counties are geographically next to each other and large metropolitan areas, and therefore the frequency of daily communication is high.

Washington County and Benton County's daily number of new cases revealed two major surges in June and September (**Supplementary Figure 1**). The 7-day sliding window R_t estimates in Washington County and Benton County was low at the beginning of the pandemic, either near 1 or below 1, reaching a peak of an R_t estimate of 2 in mid-May, before steadily staying around 1 and increasing to above 1 in a peak occurring in mid-August. At the end of the

study, the median R_t estimate was 1.30 (95% CrI, 1.23, 1.36). For Lincoln County, a major outbreak occurred in April. Lincoln County started with peaks with the 7-day sliding window R_t estimates nearing 3, and then decreasing to below 1 and then having steady increasing and decreasing peaks as the pandemic progressed. At the end of the study, the median R_t estimates for Lincoln County was 0.66 (95% CrI, 0.42, 0.99). For Yell County, the major surge of new cases occurred between June and July. Yell County had peaks in the beginning with the 7-day sliding window R_t estimates above 3, before having smaller increasing and decreasing peaks that remained around 1. At the end of the study, the median R_t was 1.24 (95% CrI, 0.90, 1.65). Except Lincoln County, the rest of the three counties demonstrated an extensive community transmission of SARS-CoV-2 transmission with the median 7-day sliding window R_t more than 1.

Among the policy change R_t plots, Washington and Benton counties followed a similar pattern that was seen for the overall state of Arkansas. There was a decrease in the policy change R_t estimate when gatherings were restricted to 10 or fewer on March 23rd (median R_t difference percentage: -30.66%; 95% CrI, -28.0%, -34.0%), but increased (+68.04%; 95% CrI, +15.7%, +147.6%) again to above 1 when businesses, manufacturers, construction companies and places of worship were required to implement social distancing protocols on April 4th. There was another decrease (-9.77%; 95% CrI, -8.24%, -11.25%) in the policy change R_t estimate to below 1 when face coverings and masks were required in public on July 20th, but it increased (+22.08%; 95% CrI, +19.5%, +24.7%) once schools reopened for in-person instruction on August 24th. Lincoln County did not have a clear pattern in terms of policy change R_t estimates. For example, the largest decline in the policy change R_t estimate was when the state allowed for the reopening of restaurants, with the continuation of dine-in operations on May 11th (-46.87%;

95% CrI, -25.5%, -62.4%). There was also a slight, but not significant increase in the policy change R_t estimate (+6.15%; 95% CrI, -10.4%, +23.9%) when face coverings and masks were required, and also a decline below 1 in the policy change R_t estimate (-22.91%; 95% CrI, -15.7%, -29.9%) when schools reopened again with in-person instruction. However, Lincoln County contains a large correctional facility that may be driving the transmission in a congregate setting instead of community transmission.[2] Yell County did not have a significant decrease when face coverings and masks were required (-2.31%; 95% CrI, -14.7%, +13.6%), nor a significant increase when schools reopened with in-person instruction (+4.18%; 95% CrI, -12.4%, +23.8%).

We chose four Kentucky counties for further analysis: Jefferson County, Shelby County, Elliot County, and Warren County. Jefferson County is where Louisville is and Shelby County is its suburb. We combined Jefferson County and Shelby County together for analysis because these two counties are geographically next to each other therefore the frequency of daily communication is high. The Jefferson County and Shelby County's daily number of new cases reveal steady increase (**Supplementary Figure 2**), and the median 7-day sliding window R_t estimates was 1.05 (95% CrI, 1.01, 1.09) for the assumed date of infection. For Elliott County, the major outbreak happened on October. As of November 7, 2020, the median 7-day sliding window R_t estimate Elliott County was 0.94 (95% CrI, 0.70, 1.24). For Warren County, it had a steady increase with the major surges of new cases in May. As of November 7, 2020, the median 7-day sliding window R_t was 1.23 (95% CrI, 1.11, 1.35). All four counties demonstrated an extensive community transmission of SARS-CoV-2 transmission with the median 7-day sliding window R_t very close to and more than 1.

Jefferson County and Shelby County in Kentucky followed a similar pattern that was seen for the overall state of Kentucky for the policy change R_t plots. There was a decrease in the

policy change R_t estimate when out of state travel was restricted on March 30th (median R_t difference percentage: -57.09%; 95% CrI, -48.1%, -64.5%), but increased again to above 1 on April 4th (+59.92%; 95% CrI, +32.0%, +95.6%), when the state adopted on a voluntary basis the new guidance from the CDC recommending that individuals wear cloth masks in some situations. The policy change R_t estimate decreased when groups of 10 could gather (-30.66%; 95% CrI, -28.0%, -34.0%), remained the same when face coverings and masks were required in public (+1.79%; 95% CrI, -0.08%, +3.64%), and increased once schools reopened for in-person instruction (+6.21%; 95% CrI, +5.8%, +6.63%). Sustained low transmission was found in Elliot County even after facemasks was mandated in July. However, the real change was the reopening of schools with in-person instructions. An outbreak in October ensued with a policy change R_t>1. Warren County had a policy change R_t estimate of 1.52 (95% CrI, 0.59, 3.12) at the beginning of the pandemic, and 1.97 (95% CrI, 1.31, 2.81) after schools were ordered to close (+29.33%; 95% CrI, -42.9%, +253.7%). The policy change R_t estimate decreased to below 1, when the order was issued to restrict out-of-state travel (-54.23%; 95% CrI, -14.90%, -76.2%). However, there was no significant increase when facial coverings were mandated (+2.37%; 95% CrI, -5.07%, +10.0%) and increased to above 1 when schools reopened with in-person instruction (+11.59%; 95% CrI, +7.45%, +16.83%).

Appendix D. Converting the power-law relationship between cumulative case count and population size to a linear relationship between log-transformed per capita cumulative case count and log-transformed population size

As in Fung et al.,[3] we explored the power-law relationship between the cumulative case count of COVID-19 (C) and their Census-estimated population size (N), $C \sim N^g$ (where g is the exponent), as follows:

$$\frac{\log_{10}(\text{cumulative case count})}{\log_{10}(\text{population size})} = g$$

$$\frac{\log_{10}(\text{per capita cumulative case count} \times \text{population size})}{\log_{10}(\text{population size})} = g$$

$$\frac{\log_{10}(\text{per capita cumulative case count})}{\log_{10}(\text{population size})} + \frac{\log_{10}(\text{population size})}{\log_{10}(\text{population size})} = g$$

$$\frac{\log_{10}(\text{per capita cumulative case count})}{\log_{10}(\text{population size})} = g - 1 = m$$

Where m is the slope of the regression line between the log-transformed per capita cumulative case count and the log-transformed population size.

Per capita cumulative incidence would be exactly proportional to population size, and there was no heterogeneity of per capita cumulative incidence across geographic units of different population sizes if m=0 (i.e., g=1). Geographical units with lower population sizes would have a higher per capita cumulative incidence if m<0 (i.e., g<1) and lower per capita cumulative incidence if m>0 (i.e., g>1).

We only present the 1-week sliding window R_t and policy change R_t with y-axis ranging between zero to four because anything larger than 4 with small data size is not reliable. Given that the R_0 of COVID-19 is accepted to be around 3 with some viral variants with a slightly higher R_0[4,5] and that R_t would be < R_0, it is reasonable to assume $0 < R_t < 4$. The same method applied to the starting date of R_t estimation: the R package EpiEstim has a default R_t estimation (mean value of the prior) of 5 and the 95% CrI is wide with limited daily case count. Therefore, in the county-level hot spot analyses, we only recorded the R_t estimation from the month that those locations experienced first major local outbreaks (e.g., for Elliot County since it had a small daily case count in the beginning of the pandemic until August, 2020).

Supplementary Figure 3 presents a linear regression relationship between the $\log_{10}$-transformed per capita cumulative case number and the $\log_{10}$-transformed population size for total 195 counties in Arkansas and Kentucky. Each panel in the figure corresponds to an assessed date, May 7, July 7, September 7, and November 7, 2020, respectively. The non-Appalachian region had a positive slope consistently at four different assessed dates (0.29 (95% CI, 0.07, 0.52), 0.24 (95% CI, 0.07, 0.41), 0.13 (95% CI, 0.02, 0.23), 0.10 (95% CI, 0.02, 0.18), [**Supplementary Table 7**]), indicating that counties with a higher population size would have a higher per capita cumulative case number. However, for other regions, there was no evidence to reject the hypothesis of homogeneity of per capita cumulative incidence across counties of different population sizes.

At the beginning of the pandemic, it was hypothesized that population density and size was the main factor for the rapid spread of COVID-19, especially in cities such as Wuhan, New York, and Milan.[6] However, many high-population, high-density cities, including Hong Kong[7] and Seoul,[8] were able to successfully limit both COVID-19 cases and deaths with population-level interventions, such as mask wearing, social distancing, and contact tracing. One study found that denser places were not linked to higher infection rates and were associated with lower COVID-19 death rates.[9] Another study found that larger metropolitan size was linked to higher infection and mortality rates over time, however, during the same time period, higher population density was linked to lower infection and mortality rates.[10] Although our study examined the differences in R_t among urban and rural locations to determine if rurality had a significant role in the spread of COVID-19, we did not examine population density; however, we did find that population size was not a factor, with the exception of the non-Appalachian region. This supports the hypothesis that population size has not played a major role in the spread of COVID-19.

Another study found that population outflow and migration in Wuhan contributed to the spatial-geographical spread of COVID-19 in that region.[11] We observed higher levels of COVID-19 transmission in the hot spot analyses of the metropolitan counties of Washington and Benton in Arkansas, as well as the metropolitan counties of Jefferson and Shelby in Kentucky. This may be due to a larger number of commuters from surrounding counties that travel for work or school; however, further research is needed to investigate if the COVID-19 transmission in these metropolitan counties was due to commuters or the population outflow and inflow since this study did not examine the spatial-geographical spread among communities and counties.

References

1. Cori A, Ferguson NM, Fraser C, Cauchemez S. A New Framework and Software to Estimate Time-Varying Reproduction Numbers During Epidemics. *American Journal of Epidemiology.* 2013;178(9):1505-1512.
2. Sosa N. More prison deaths … COVID-19 related. July 21, 2020; https://www.nwahomepage.com/lifestyle/health/coronavirus/more-prison-deaths-covid-19-related/. Accessed February 19, 2021.
3. Fung IC-H, Zhou X, Cheung C-N, et al. Assessing Early Heterogeneity in Doubling Times of the COVID-19 Epidemic across Prefectures in Mainland China, January–February, 2020. *Epidemiologia.* 2021;2(1):95-113.
4. Salzberger B, Buder F, Lampl B, et al. Epidemiology of SARS-CoV-2. *Infection.* 2021;49(2):233-239.
5. Davies NG, Abbott S, Barnard RC, et al. Estimated transmissibility and impact of SARS-CoV-2 lineage B.1.1.7 in England. *Science.* 2021.
6. Rocklöv J, Sjödin H. High population densities catalyse the spread of COVID-19. *J Travel Med.* 2020;27(3).
7. Wong SYS, Kwok KO, Chan FKL. What can countries learn from Hong Kong's response to the COVID-19 pandemic? *CMAJ.* 2020;192(19):E511-E515.
8. Dighe A, Cattarino L, Cuomo-Dannenburg G, et al. Response to COVID-19 in South Korea and implications for lifting stringent interventions. *BMC Medicine.* 2020;18(1):321.
9. Hamidi S, Sabouri S, Ewing R. Does Density Aggravate the COVID-19 Pandemic? *Journal of the American Planning Association.* 2020;86(4):495-509.
10. Hamidi S, Ewing R, Sabouri S. Longitudinal analyses of the relationship between development density and the COVID-19 morbidity and mortality rates: Early evidence from 1,165 metropolitan counties in the United States. *Health & Place.* 2020;64:102378.
11. Jia JS, Lu X, Yuan Y, Xu G, Jia J, Christakis NA. Population flow drives spatio-temporal distribution of COVID-19 in China. *Nature.* 2020;582(7812):389-394.

Supplementary Table 1. Arkansas Counties by Region

Region	Counties
Delta Region (42 counties)	Arkansas, Ashley, Baxter, Bradley, Calhoun, Clay, Cleveland, Chicot, Craighead, Crittenden, Cross, Dallas, Desha, Drew, Fulton, Grant, Greene, Independence, Izard, Jackson, Jefferson, Lawrence, Lee, Lincoln, Lonoke, Marion, Mississippi, Monroe, Ouachita, Phillips, Poinsett, Prairie, Pulaski, Randolph, St. Francis, Searcy, Sharp, Stone, Union, Van Buren, White, Woodruff
Non-Delta Region (33 counties)	Benton, Boone, Carroll, Clark, Cleburne, Columbia, Conway, Crawford, Faulkner, Franklin, Garland, Hempstead, Hot Spring, Howard, Johnson, Lafayette, Little River, Logan, Madison, Miller, Montgomery, Nevada, Newton, Perry, Pike, Polk, Pope, Saline, Scott, Sebastian, Sevier, Washington, Yell

Supplementary Table 2. Kentucky Counties by Region

Region	Counties
Appalachian Region (54 counties)	Adair, Bath, Bell, Boyd, Breathitt, Carter, Casey, Clark, Clay, Clinton, Cumberland, Edmonson, Elliott, Estill, Fleming, Floyd, Garrard, Green, Greenup, Harlan, Hart, Jackson, Johnson, Knott, Knox, Laurel, Lawrence, Lee, Leslie, Letcher, Lewis, Lincoln, McCreary, Madison, Magoffin, Martin, Menifee, Metcalfe, Monroe, Montgomery, Morgan, Nicholas, Owsley, Perry, Pike, Powell, Pulaski, Robertson, Rockcastle, Rowan, Russell, Wayne, Whitley, Wolfe
Non-Appalachian Region (66 counties)	Allen, Anderson, Ballard, Barren, Boone, Bourbon, Boyle, Bracken, Breckinridge, Bullitt, Butler, Caldwell, Calloway, Campbell, Carlisle, Carroll, Christian, Crittenden, Daviess, Fayette, Franklin, Fulton, Gallatin, Grant, Graves, Grayson, Hancock, Hardin, Harrison, Henderson, Henry, Hickman, Hopkins, Jefferson, Jessamine, Kenton, Larue, Livingston, Logan, Lyon, Marion, Marshall, Mason, McCracken, McLean, Meade, Mercer, Muhlenberg, Nelson, Ohio, Oldham, Owen, Pendleton, Scott, Shelby, Simpson, Spencer, Taylor, Todd, Trigg, Trimble, Union, Warren, Washington, Webster, Woodford

Supplementary Table 3. Time-varying reproduction number in Arkansas estimated using non-overlapping time windows (median and 95% credible interval) and its change between each time window (median and 95% credible interval)

Time window	Median Rt & 95% CrI	Median Rt difference percentage changes comparing with previous policy interval & 95% CrI
Arkansas		
Before policy A	2.3174 (2.07, 2.59)	
From A to B	1.0761 (0.949, 1.214)	-53.56% (-53.1%, -54.1%)

From B to C	1.0610 (0.984, 1.142)	-1.49% (-1.72%, +2.12%)
From C to D	1.0743 (1.04, 1.11)	+1.11% (-9.32%, +6.94%)
From D to E	1.1515 (1.13, 1.18)	+6.68% (+5.58%, +7.75%)
From E to F	1.0716 (1.06, 1.08)	-7.09% (-5.07%, -8.95%)
From F to G	0.9571 (0.954, 0.97)	-10.64% (-10.60%, -10.70%)
Beyond G	1.0680 (1.06, 1.08)	+11.56% (+9.88%, +13.27%)
Delta region, Arkansas		
Before policy A	2.0203 (1.73, 2.35)	
From A to B	1.1195 (0.934, 1.328)	-44.56% (-43.4%, -45.8%)
From B to C	1.1355 (1.04, 1.24)	+1.31% (-15.6%, +20.0%)
From C to D	1.0779 (1.04, 1.12)	-5.27% (-14.2%, +4.24%)
From D to E	1.0543 (1.02, 1.09)	-2.19% (-2.12%, -2.27%)
From E to F	1.1115 (1.09, 1.13)	+5.39% (+3.84%, +6.95%)
From F to G	0.9773 (0.96, 0.995)	-12.08% (-11.9%, -12.3%)
Beyond G	1.0660 (1.05, 1.08)	+9.07% (+6.85%, +11.18%)
Non-Delta region, Arkansas		
Before policy A	2.7896 (2.36, 3.27)	
From A to B	1.0412 (0.873, 1.23)	-62.67% (-62.4%, -63.0%)
From B to C	0.9309 (0.813, 1.059)	-10.81% (-26.9%, +8.35%)
From C to D	1.0589 (0.979, 1.143)	+13.64% (-0.835%, +29.01%)
From D to E	1.2119 (1.18, 1.24)	+14.29% (+5.14%, +23.68%)
From E to F	1.0493 (1.03, 1.07)	-13.44% (-12.5%, -14.3%)
From F to G	0.9342 (0.916, 0.953)	-10.97% (-10.6%, -11.3%)
Beyond G	1.0701 (1.06, 1.08)	+14.51% (+12.3%, +16.7%)

Supplementary Table 4. Time-varying reproduction number estimated in Kentucky using non-overlapping time windows (median and 95% credible interval) and its change between each time window (median and 95% credible interval)

Time window	Median Rt & 95%CrI	Median Rt difference percentage changes comparing with previous policy interval & 95%CrI
Kentucky		
Before policy A	1.9091 (1.61, 2.24)	
From A to B	1.5602 (1.47, 1.65)	-18.40% (-2.69%, -31.83%)
From B to C	1.0940 (1.01, 1.18)	-29.85% (-22.8%, -36.0%)
From C to D	1.0417 (1.02, 1.07)	-4.91% (-12.44%, +2.88%)
From D to E	1.0960(1.08, 1.11)	+5.19% (+4.47%, +5.91%)
From E to F	1.0312 (1.02, 1.04)	-5.93% (-4.31%, -7.65%)
Beyond F	1.1237 (1.11, 1.13)	+8.97% (+8.86%, +9.08%)
Appalachian region, Kentucky		
Before policy A	2.0550 (1.2, 3.24)	
From A to B	1.4569 (1.19, 1.76)	-28.86% (-57.1%, +23.0%)
From B to C	1.9362 (1.62, 2.29)	+32.85% (+30.3%, +35.8%)
From C to D	0.9014 (0.822, 0.985)	-53.51% (-45.1%, -61.2%)

From D to E	1.2050 (1.16, 1.25)	+33.46% (+20.7%, +46.8%)
From E to F	1.0447 (1.03, 1.06)	-13.34% (-11.5%, -15.2%)
Beyond F	1.1229 (1.1, 1.14)	+7.49% (+7.48%, +7.51%)
Non-Appalachian region, Kentucky		
Before policy A	1.8822 (1.57, 2.23)	
From A to B	1.5718 (1.48, 1.67)	-16.64% (-31.03%, +0.49%)
From B to C	0.9862 (0.903, 1.074)	-37.23% (-30.4%, -43.4%)
From C to D	1.0541 (1.03, 1.08)	+6.75% (-2.58%, +16.55%)
From D to E	1.0744 (1.05, 1.09)	+1.93% (+1.3%, +2.51%)
From E to F	1.0275 (1.02, 1.04)	-4.39% (-2.56%, -6.33%)
Beyond F	1.1239 (1.11, 1.14)	+9.39% (+9.23%, +9.56%)

Supplementary Table 5. Time-varying reproduction number in four Arkansas Counties estimated using non-overlapping time windows (median and 95% credible interval) and its change between each time window (median and 95% credible interval)

Time window	Median Rt & 95%CrI	Median Rt difference percentage changes comparing with previous policy interval & 95%CrI
Washington & Benton, Arkansas		
Before policy A	5.2950 (3.56, 7.52)	
From A to B	0.9804 (0.682, 1.356)	-81.49% (-80.9%, -82.0%)
From B to C	0.6798 (0.45, 0.977)	-30.66% (-28.0%, -34.0%)
From C to D	1.1429 (0.999, 1.3)	+68.04% (+15.7%, +147.6%)
From D to E	1.2246 (1.18, 1.27)	+6.99% (-7.01%, +22.02%)
From E to F	0.9852 (0.961, 1.01)	-19.56% (-18.9%, -20.2%)
From F to G	0.8886 (0.852, 0.926)	-9.77% (-8.24%, -11.25%)
Beyond G	1.0853 (1.06, 1.11)	+22.08% (+19.5%, +24.7%)
Lincoln, Arkansas		
Before policy A	1.7889 (0.695, 3.681)	
From A to B	0.7617 (0.176, 2.058)	-57.29% (-90.3%, +605%)
From B to C	1.2930 (0.502, 2.661)	+69.27% (-55.0%, +642%)
From C to D	1.0306 (0.967, 1.097)	-21.53% (-62.3%, +101.1%)
From D to E	0.5458 (0.375, 0.762)	-46.87% (-25.5%, -62.4%)
From E to F	1.1145 (0.951, 1.296)	+103.45% (+46.8%, +186.2%)
From F to G	1.1842 (1.08, 1.30)	+6.15% (-10.4%, +23.9%)
Beyond G	0.9130 (0.849, 0.98)	-22.91% (-15.7%, -29.9%)
Yell, Arkansas		
Before policy A	N/A	
From A to B	N/A	N/A
From B to C	0.6787 (0.0248, 3.612)	N/A
From C to D	1.7634 (1.2, 2.48)	+174.80% (-52.3%, +584.72%)
From D to E	1.1433 (1.02, 1.28)	-35.32% (-7.43%, -54.26%)
From E to F	0.9817 (0.907, 1.06)	-14.20% (-4.15%, -23.26%)
From F to G	0.9580 (0.829, 1.1)	-2.31% (-14.7%, +13.6%)

Beyond G	0.9991 (0.878, 1.131)	+4.18% (-12.4%, +23.8%)

N/A: Not applicable

Supplementary Table 6. Time-varying reproduction number in four Kentucky Counties estimated using non-overlapping time windows (median and 95% credible interval) and its change between each time window (median and 95% credible interval)

Time window	Median Rt & 95%CrI	Median Rt difference percentage changes comparing with previous policy interval & 95%CrI
Jefferson & Shelby, Kentucky		
Before policy A	1.8504 (1.33, 2.49)	
From A to B	1.5963 (1.44, 1.76)	-13.83% (-36.7%, +16.7%)
From B to C	0.6823 (0.563, 0.817)	-57.09% (-48.1%, -64.5%)
From C to D	1.0938 (1.04, 1.15)	+59.92% (+32.0%, +95.6%)
From D to E	1.0184 (0.983, 1.055)	-6.91% (-5.9%, -7.93%)
From E to F	1.0371 (1.02, 1.05)	+1.79% (-0.08%, +3.64%)
Beyond F	1.1013 (1.08, 1.12)	+6.21% (+5.8%, +6.63%)
Elliott, Kentucky		
Before policy A	N/A	
From A to B	N/A	N/A
From B to C	N/A	N/A
From C to D	N/A	N/A
From D to E	3.4657 (0.127, 18.444)	N/A
From E to F	1.0727 (0.791, 1.414)	-67.08% (-94.3%, +723%)
Beyond F	1.1748 (1.05, 1.3)	+9.23% (-18.1%, +44.6%)
Warren, Kentucky		
Before policy A	1.5157 (0.589, 3.119)	
From A to B	1.9666 (1.31, 2.81)	+29.33% (-42.9%, +253.7%)
From B to C	0.9044 (0.581, 1.448)	-54.23% (-14.9%, -76.2%)
From C to D	1.1545 (1.08, 1.23)	+27.06% (-21.4%, +118.9%)
From D to E	0.9787 (0.918, 1.042)	-15.23% (-15.0%, -15.5%)
From E to F	1.003 (0.965, 1.041)	+2.37% (-5.07%, +10.0%)
Beyond F	1.1188 (1.06, 1.18)	+11.59% (+7.45%, +16.83%)

N/A: Not applicable

Supplementary Table 7. The slope (and 95% Confidence Intervals) of the regression line between per capita cumulative case count and population size, by region, Arkansas and Kentucky, on May 7, July 7, September 7 and November 7, 2020.

	May 7	July 7	September 7	November 7
Appalachian	0.05 (-0.43, 0.52)	0.39 (0.10, 0.68)	0.18 (-0.02, 0.39)	-0.01 (-0.14, 0.12)

Non-Appalachian	0.29 (0.07, 0.52)	0.24 (0.07, 0.41)	0.13 (0.02, 0.23)	0.10 (0.02, 0.18)
Delta	0.24 (-0.25, 0.73)	0.13 (-0.29, 0.56)	0.02 (-0.28, 0.32)	1.02 (0.82, 1.22)
Non-Delta	0.04 (-0.32, 0.40)	0.28 (-0.08, 0.64)	0.09 (-0.10, 0.29)	1.05 (0.91, 1.18)

Supplementary Figure 1. The daily number of incidence (left panel), time-varying reproduction number (R_t) (middle panel), and R_t per policy change (right panel) in Washington and Benton, Lincoln and Yell, Arkansas, USA, March 6 – November 7, 2020, estimated using the instantaneous reproduction number method implemented in the 'EpiEstim' package.

Legend: A = Schools closed; B = Restricted gatherings to 10 people or fewer; C = Required businesses, manufacturers, construction companies, and places of worship to implement social distancing protocols; D = Phase One reopening of restaurants, dine-in operations may continue; E = Governor announced that Phase 2 of reopening will begin on Jun 15, 2020, allowing restaurants and businesses to operate at two-thirds capacity; F = Required use of face coverings/masks in public; G = Schools reopened for in-person instruction

Supplementary Figure 2. The daily number of incidence (left panel), time-varying reproduction number (R_t) (middle panel), and R_t per policy change (right panel) in Jefferson and Shelby, Elliott, and Warren, Kentucky, USA, March 6 – November 7, 2020, estimated using the instantaneous reproduction number method implemented in the 'EpiEstim' package.

Legend: A = School closure and restaurants cease in-person dining; B = Order issued to restrict out-of-state travel; C = Adopted on a voluntary basis the new guidance from the U.S. Centers for Disease Control and Prevention (CDC) recommending that people wear cloth masks in some situations; D = Groups of 10 people or more may gather; E = Required use of face coverings/masks in public; F = Schools reopened with in-person instruction

Supplementary Figure 3. Linear regression between $\log_{10}$-transformed per capita cumulative case number (ccn) and $\log_{10}$-transformed population size by county, grouped in regions: Appalachian (red), Delta (green), Non-Appalachian (blue) and Non-Delta (purple), in the states of Arkansas and Kentucky on May 7th, July 7th, September 7th, and November 7th, 2020

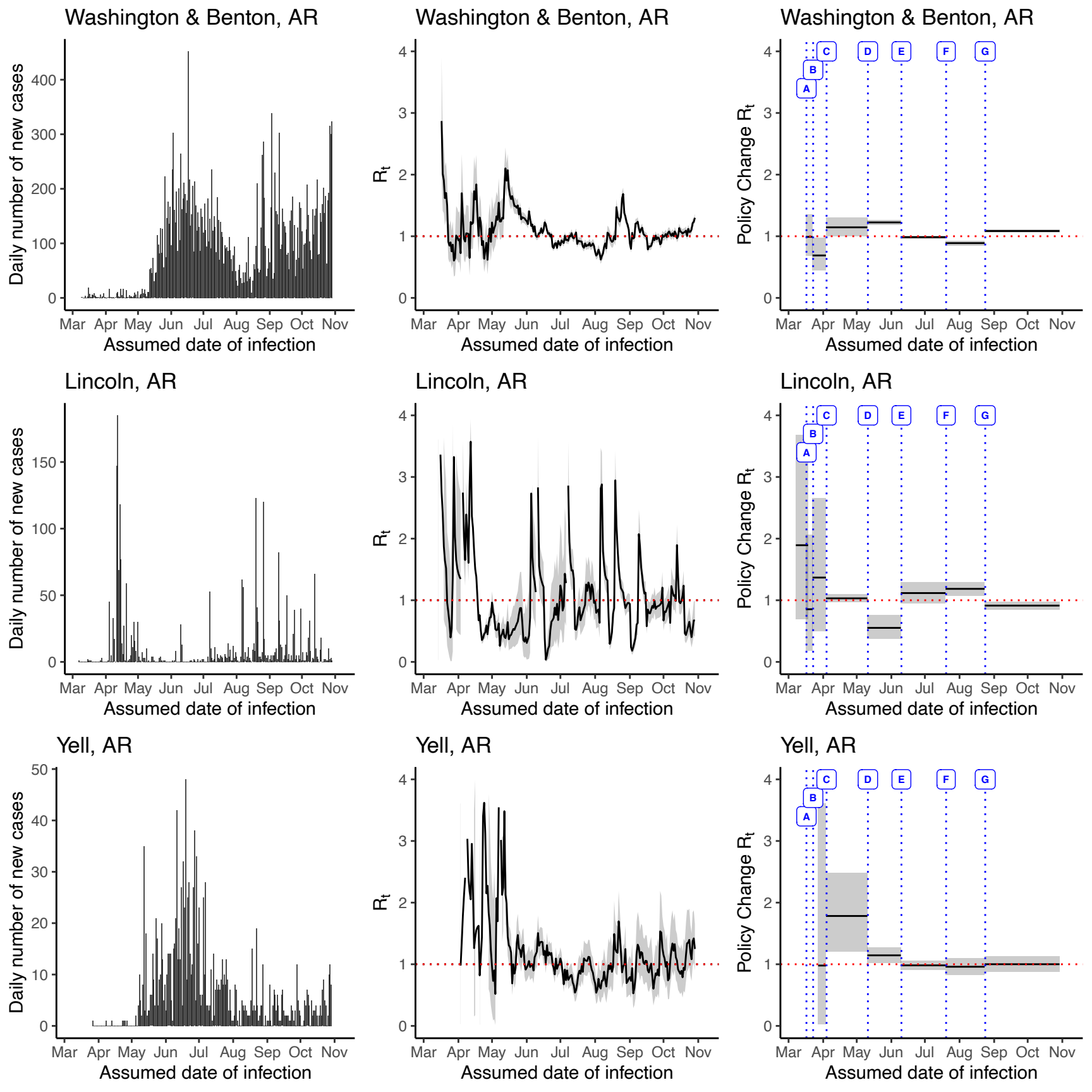
Washington & Benton, AR
Daily number of new cases
Assumed date of infection
Washington & Benton, AR
R_t
Assumed date of infection
Washington & Benton, AR
Policy Change R_t
A
B
C
D
E
F
G
Assumed date of infection
Lincoln, AR
Daily number of new cases
Assumed date of infection
Lincoln, AR
R_t
Assumed date of infection
Lincoln, AR
Policy Change R_t
Assumed date of infection
Yell, AR
Daily number of new cases
Assumed date of infection
Yell, AR
R_t
Assumed date of infection
Yell, AR
Policy Change R_t
Assumed date of infection
Mar Apr May Jun Jul Aug Sep Oct Nov

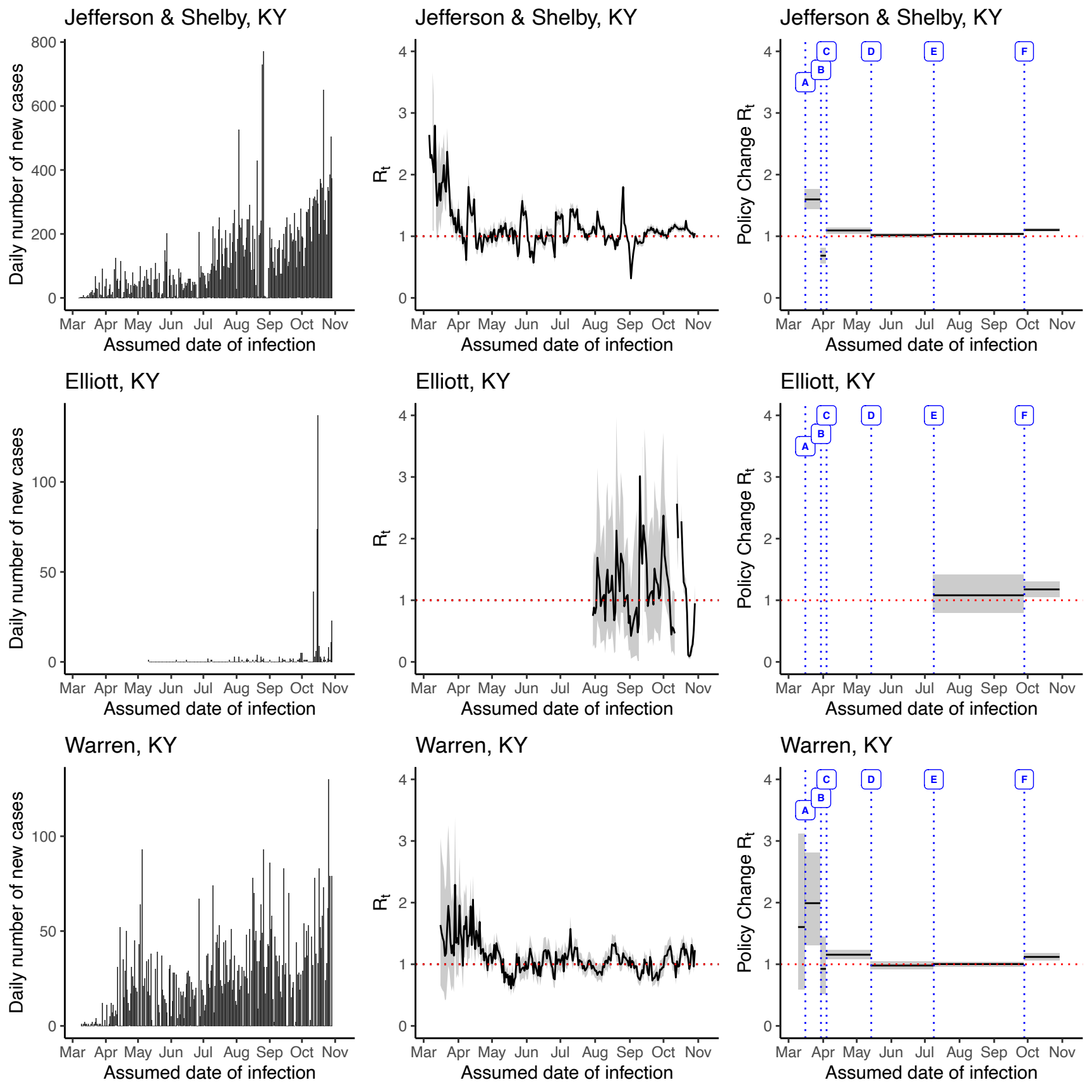
Jefferson & Shelby, KY
Daily number of new cases
Assumed date of infection
Jefferson & Shelby, KY
R_t
Assumed date of infection
Jefferson & Shelby, KY
Policy Change R_t
A
B
C
D
E
F
Assumed date of infection
Elliott, KY
Daily number of new cases
Assumed date of infection
Elliott, KY
R_t
Assumed date of infection
Elliott, KY
Policy Change R_t
Assumed date of infection
Warren, KY
Daily number of new cases
Assumed date of infection
Warren, KY
R_t
Assumed date of infection
Warren, KY
Policy Change R_t
Assumed date of infection
Mar Apr May Jun Jul Aug Sep Oct Nov

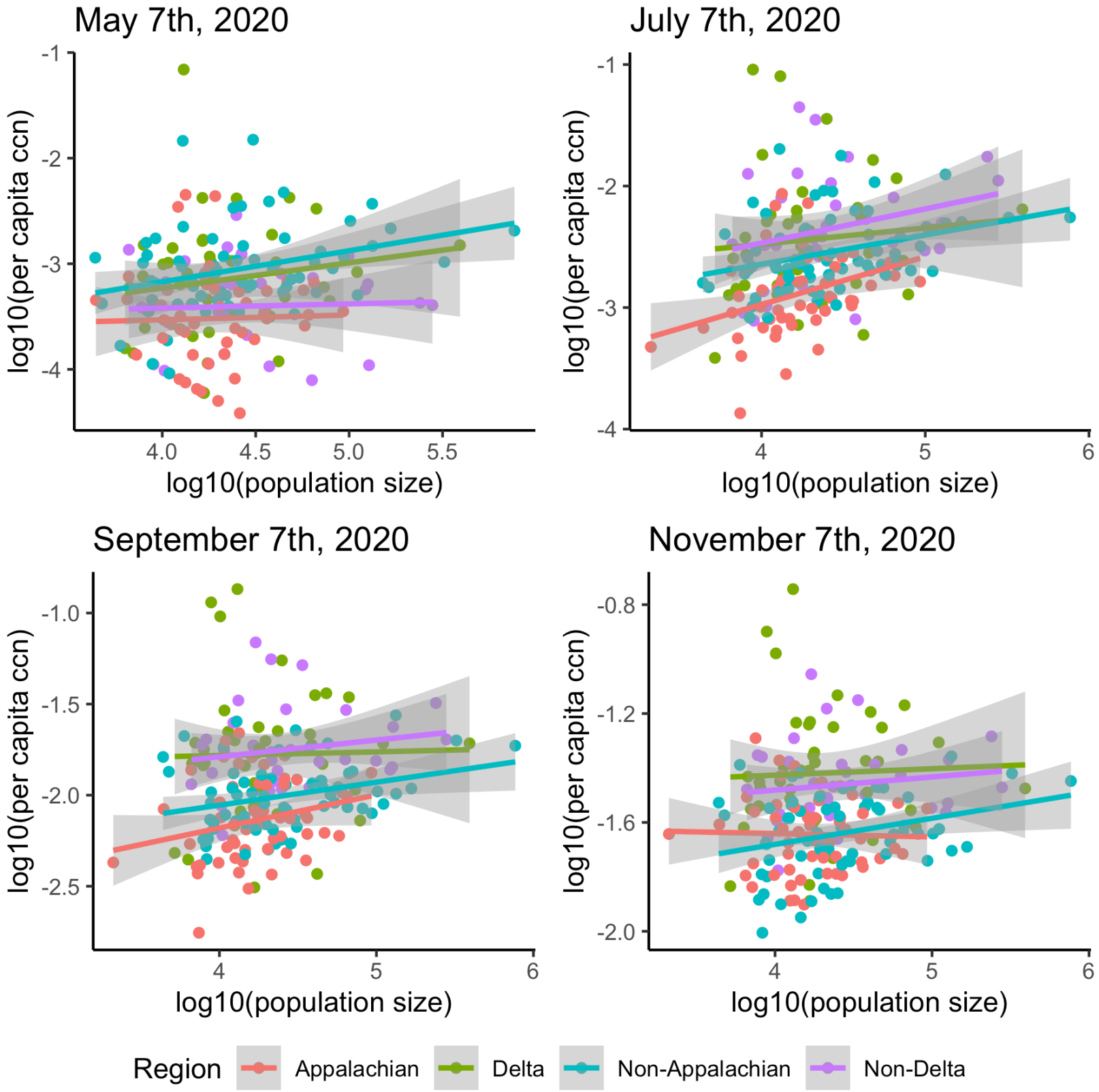
May 7th, 2020
July 7th, 2020
September 7th, 2020
November 7th, 2020
log10(per capita ccn)
log10(population size)
Region
Appalachian
Delta
Non-Appalachian
Non-Delta