County-Level Estimates of Excess Mortality Associated with COVID-19 in the United States

Calvin A. Ackley*[1], Dielle J. Lundberg[2], Lei Ma[3], Irma T. Elo[4], Samuel H. Preston[4], and Andrew C. Stokes[2]

[1]U.S. Bureau of Economic Analysis, Washington, D.C.
[2]Department of Global Health, Boston University School of Public Health, Boston, MA
[3]Department of Economics, Boston University, Boston, MA
[4]Department of Sociology, University of Pennsylvania, Philadelphia, PA

August 27, 2021

Abstract

Background: The COVID-19 pandemic in the U.S. has been largely monitored on the basis of death certificates containing reference to COVID-19. However, prior analyses reveal that a significant percentage of excess deaths associated with the pandemic were not directly assigned to COVID-19.

Methods: In the present study, we estimate a generalized linear model of expected mortality in 2020 based on historical trends in deaths by county of residence between 2011 and 2019. We use the results of the model to generate estimates of excess mortality and excess deaths not assigned to COVID-19 for 1,470 county-sets in the U.S. representing 3,138 counties.

Results: During 2020, more than one-fourth of U.S. residents (91.2 million) lived in counties where less than 75% of excess deaths were assigned to COVID-19. Across the country, we estimated that 439,698 excess deaths occurred in 2020, among which 86.7% were assigned to COVID-19. Some regions (Mideast, Great Lakes, New England, and Far West) reported the most excess deaths in large central metros, whereas other regions (Southwest, Southeast, Plains, and Rocky Mountains) reported the highest excess mortality in nonmetro areas. The proportion assigned to COVID-19 was lowest in large central metro areas (79.3%) compared to medium or small metros (87.4%), nonmetro areas (89.4%) and large fringe metros (95.2%). Regionally, the proportion of excess deaths assigned to COVID-19 was lowest in the Southeast (81.1%), Far West (81.2%), Southwest (82.6%), and Rocky Mountains (85.2%). Across the regions, the number of excess deaths exceeded the number of directly assigned COVID-19 deaths in the majority of counties. The exception to this was in New England, which reported more directly assigned COVID-19 deaths than excess deaths in large central metro areas, large fringe metros, and medium or small metros.

Conclusions: Across the U.S., many counties had substantial numbers of excess deaths that were not accounted for in direct COVID-19 death counts. Estimates of excess mortality at the local level can inform the allocation of resources to areas most impacted by the pandemic and contribute to positive protective behavior feedback loops (i.e. increases in mask-wearing and vaccine uptake).

*The authors would like to thank Robert N. Anderson and Farida B. Ahmad from the National Center for Health Statistics, Katherine Hempstead from the Robert Wood Johnson Foundation (RWJF), and Abe Dunn from the Bureau of Economic Analysis (BEA) for their input and technical support. Stokes gratefully acknowledges financial support from the RWJF. The views expressed in this paper are those of the authors and not necessarily the views of the BEA or RWJF.

1 Introduction

Estimates of excess deaths are critical to tracking the direct and indirect effects of the COVID-19 pandemic and for developing equitable policy responses.[1] Provisional estimates from the Center for Disease Control and Prevention (CDC) indicate that between 545,600 and 660,200 excess deaths occurred in the United States from January 26, 2020 to February 27, 2021.[2] The CDC further estimates that between 75 and 88% of excess deaths were directly assigned to COVID-19 on death certificates, suggesting that between 12 and 25% of excess deaths were not assigned to COVID-19.[2] Other prior estimates of excess mortality have also found significant discrepancies between direct COVID-19 deaths and excess mortality.[2, 3, 4, 5]

Excess deaths not assigned to COVID-19 may reflect a variety of factors, including COVID-19 deaths that were ascribed to other causes of death due to limited testing,[6] indirect deaths caused by interruptions in the provision of health care services,[7, 8] or indirect deaths caused by the broader social and economic consequences of the pandemic.[9, 10, 11] At the state-level, the percent of excess deaths not assigned to COVID-19 has been shown to vary significantly, suggesting that attribution of deaths to COVID-19 may not be uniform across the country.[4]

While prior estimates of excess mortality at the national and state levels are useful for understanding the impact of the pandemic on mortality levels broadly, estimation of excess mortality at the county-level may be valuable for several reasons. First, states are heterogeneous units in respect to sociodemographic characteristics, which contributes to geographic differences in mortality.[12, 13] Prior studies have found that the proportion of excess deaths not assigned to COVID-19 differed significantly by county-level sociodemographic and health care factors.[5, 14] Second, deaths are registered at the county-level.[15] Thus, it is reasonable to assume that administrative differences may exist between counties in the processing and assignment of deaths. Third, county-level data are essential for informing community and policy interventions. If a county's direct COVID-19 tallies are substantially underestimated, measuring excess mortality at the county-level may be an important step to appreciating the full burden of the COVID-19 pandemic in an area and allocating response resources appropriately. Fourth, providing accurate data to residents could result in a positive behavior feedback loop, which encourages residents to understand the extent of mortality in their area and take protective actions such as wearing masks and pursuing vaccination.[16]

The objective of the present study is to generate estimates of excess mortality at the county-level and examine geographic variation in excess mortality and the proportion of excess deaths not assigned to COVID-19. Examining excess deaths at the county-level has the potential to identify counties with high excess mortality but low directly assigned COVID-19 mortality, indicating that COVID-19 is underreported on death certificates or substantial numbers of indirect deaths have occurred in these areas. These counties could represent regions that have been especially hard hit by the COVID-19 pandemic but whose mortality impacts did not appear in direct COVID-19 tallies and whose excess mortality has thus been hidden. In estimating excess mortality at the county-level, this study seeks to provide communities with estimates of the severity of the pandemic in their area which can be used to inform pandemic preparedness and response at the county, state, and national levels.

2 Data

We used provisional data from the National Center for Health Statistics (NCHS) on COVID-19 mortality and all-cause mortality by county of residence from January 1 to December 31, 2020 reported by

June 3, 2021.[1] We used data with a twenty-two week lag (December 31, 2020 to June 3, 2021) to improve the completeness of data, since prior analysis of provisional NCHS vital statistics reveal low completeness within the month following a death but more than 75 percent completeness after eight-weeks.[17] For counties with between 1 and 9 all-cause or COVID-19 deaths, NCHS censored the exact number of deaths, so we used the median value (5).

COVID-19 deaths were identified using the International Statistical Classification of Diseases and Related Health Problems, Tenth Revision (ICD-10) code $U07.1$ and included deaths assigned to COVID-19 as the underlying cause as well as deaths in which COVID-19 was reported as a cause that contributed to death on the death certificate. Prior reports indicate that COVID-19 was assigned as the underlying cause on death certificate in 92% of deaths.[18]

For our historical comparison period, we used CDC Wonder data on all-cause mortality by county of residence from 2011 to 2019. For counties with fewer than 10 deaths, CDC Wonder censored the exact number of deaths, so we used a value of 5. To compute death rates, we used data on estimated populations from the U.S. Census Bureau for the years 2011 through 2020.

To assess geographic patterns in mortality, we classified counties into metropolitan-nonmetropolitan categories (large central metro, large fringe metro, small/medium metro, and nonmetro)[19]. The classifications were developed by the US Department of Agriculture (USDA) Economic Research Service (ERS) and modified by the National Center for Health Statistics. Large central metros included counties in metropolitan statistical areas with a population of more than 1 million. Large fringe metros were counties that surrounded the large central metros. Small or medium metros included counties in metropolitan statistical areas with a population between 50,000 and 999,999. Nonmetropolitan areas included all other counties. We also examined patterns by Bureau of Economic Analysis (BEA) Regions. These included New England (Connecticut, Maine, Massachusetts, New Hampshire, Rhode Island, and Vermont), Mideast (Delaware, District of Columbia, Maryland, New Jersey, New York, and Pennsylvania), Great Lakes (Illinois, Indiana, Michigan, Ohio, and Wisconsin), Plains (Iowa, Kansas, Minnesota, Missouri, Nebraska, North Dakota, and South Dakota); Southeast (Alabama, Arkansas, Florida, Georgia, Kentucky, Louisiana, Mississippi, North Carolina, South Carolina, Tennessee, Virginia, and West Virginia), Southwest (Arizona, New Mexico, Oklahoma, and Texas), Rocky Mountain (Colorado, Idaho, Montana, Utah, and Wyoming), and Far West (Alaska, California, Hawaii, Nevada, Oregon, and Washington). We then stratified these regions by metropolitan-nonmetropolitan categories to yield 32 distinct geographic units.

In order to provide precise estimates reflecting each county area, we aggregated small counties according to the United States Census Bureau's County-Sets.[2] Counties with a population of 50,000 or more generally stood alone, and smaller groups of counties were combined to form sets with a total population exceeding 50,000. Importantly, these county-sets were contiguous and preserved state borders. In using these county-sets, we were able to provide more precise estimates for geographies of sparsely populated counties than if we has modelled each of these small counties separately. Our data included 3138 counties with reported all-cause mortality for 2011-2020. This translated into a final analytic sample of 1,470 county sets.

The present investigation relied on de-identified publicly available data and was therefore exempted from review by the Boston University Medical Center Institutional Review Board. Analyses were conducted using R/R Studio. Additional details about the data along with programming code for replicating

[1] Data can be accessed at: https://data.cdc.gov/NCHS/AH-County-of-Residence-COVID-19-Deaths-Counts-2020/75vb-d79q

[2] Detailed information on Census county-sets can be found at https://www.census.gov/geographies/reference-files/2000/demo/eeo/county-sets.html

the analyses of the present study are available from the linked GitHub repository.[3]

3 Methodology

3.1 General Model for County-Level Mortality

To generate a prediction of expected mortality in 2020, we estimated a statistical model of mortality using historical mortality data from 2011-2019. Specifically, we modeled mortality at the county-set-year level using a quasi-poisson generalized linear model (QP-GLM) of the following form:[4][5]

$$E[Y_{it}|\mathbf{Z_{it}}] = \exp(\alpha_i + \phi Y_{t-1} + \delta t + \beta_i t) \tag{1}$$

Here, Y_{it} denoted the number of all-cause deaths divided by the total population of county i in year t. In the linear index, we included a county-set-specific intercept term, α_i, which captured latent characteristics of each county-set that may be correlated with mortality. Importantly, this term picked up relevant information such as the distribution of age and health in each county-set.[6] We included one lag of the dependent variable, Y_{t-1}, to capture potential serial correlation in mortality.[7] We included a time trend, t, and allowed the time trend to vary across county-sets according to β_i. This accounts for the evolving distribution of age and other demographic characteristics across granular geographies that may be related to mortality.

We used the model estimates described above to compute fitted values of total deaths and the death rate per 100,000 person-years for each county-set and year from 2011-2020.[8]

3.2 Excess Deaths

We defined excess deaths as the difference between the number of predicted all-cause deaths in 2020 and the number of observed all-cause deaths in 2020. For each county in our sample, we produced an excess death rate for 2020 as well as a ratio of observed to expected deaths.

3.3 Excess Deaths Not Assigned to COVID-19

We defined excess deaths not assigned to COVID-19 as the difference between the number of excess deaths in 2020 and the number of observed directly assigned COVID-19 deaths in 2020. For each county in our sample, we decomposed the excess death rate into: (1) the observed death rate from COVID-19 and (2) the excess death rate not assigned to COVID-19. Next, we defined the proportion of excess deaths assigned to COVID-19 as the ratio of the direct COVID-19 death rate to the excess death rate.

[3] The GitHub repository can be accessed at: https://github.com/pophealthdeterminantslab/county-level-estimates-of-excess-mortality

[4] See, for example, McCullaugh and Nelder (1989)[20]

[5] Details on how our exact specification was chosen are given in Appendix B

[6] It may be desirable to explicitly include measures of such information to the extent that they vary significantly within counties over time. At present, we exclude such variables as few official county-level estimates of this type of information is presently available for 2020.

[7] There could be positive serial correlation due persistent shocks, such as natural or other disasters, or there could be negative serial correlation due to survivorship bias.

[8] We selected 2011 as the first year in our sample by comparing the predictive performance of our baseline Poisson GLM on 2019 mortality using different starting windows from 2009 to 2015.

3.4 Summary Statistics

We calculated summary statistics across all counties, metropolitan-nonmetropolitan categories, BEA regions, and BEA regions crossed with metropolitan-nonmetropolitan categories. In line with CDC guidance,[18] we excluded counties with negative excess death rates from the aggregations. In total, 48 county-sets representing less than 2% of the U.S. population (5.5 million residents) were excluded, yielding a sample size of 1,422 county-sets representing 3,066 counties.

4 Results

Across 1,422 county-sets in the U.S. representing 3,066 counties, we estimated that 439,698 excess deaths occurred in 2020. All-cause mortality was higher in most county-sets in 2020 compared to the years 2011 through 2019, leading to substantial excess mortality (Figure 1). The majority of counties also reported excess mortality not assigned to COVID-19. Across all counties, 86.7% of excess deaths were assigned to COVID-19, revealing that 13.3% of excess deaths were not assigned to COVID-19.

Table 1 presents summary statistics for excess mortality and excess deaths not assigned to COVID-19 across metropolitan-nonmetropolitan categories, BEA Regions, and metropolitan-nonmetropolitan categories crossed with BEA regions. Excess death rates were highest in nonmetro areas (159.9 deaths per 100,000 residents) and large metro areas (148.4 deaths per 100,000 residents) compared to small or medium metro areas (125.8 deaths per 100,000 residents) and large fringe metros (114.5 deaths per 100,000 residents). Across BEA regions, excess mortality was highest in the Mideast (191.5 deaths per 100,000 residents), Great Lakes (146.7 deaths per 100,000 residents), and Southwest (142.9 deaths per 100,000 regions) regions. **Figure 2** shows excess death rates in the U.S., highlighting counties with higher excess mortality in darker blue. This figure highlights the geographic dispersion of the COVID-19 pandemic with some areas reporting higher excess mortality than others, such as large central metros in the Mideast (279.9 deaths per 100,000 residents), nonmetro areas in the Southwest (206.0 deaths per 100,000 residents), nonmetro areas in the Southeast (184.5 deaths per 100,000 residents, and large central metros in the Great Lakes (181.7 deaths per 100,000 residents). The figure also identifies specific counties with the highest excess mortality such as Bronx and Queens, New York. **Appendix Table A1** presents summary statistics for excess mortality for each state, which further highlights the substantial geographic differences in excess mortality across the country.

Some regions (Mideast, Great Lakes, New England, and Far West) reported more excess deaths in large central metros compared to nonmetro areas. In contrast, the other regions (Southwest, Southeast, Plains, and Rocky Mountains) reported higher excess mortality in nonmetro areas compared to large central metros **(Appendix Figure A1)**. This difference demonstrates that patterns of excess mortality across metropolitan-nonmetropolitan categories varied by BEA region.

There was also significant variation in the proportion of excess deaths assigned to COVID-19 across counties in the U.S., with some counties reporting substantial numbers of excess deaths not assigned to COVID-19. Across the U.S., 91.2 million U.S. residents lived in counties where less than 75% of excess deaths were assigned to COVID-19 (**Appendix Table A2**). On average, assignment of excess deaths to COVID-19 was lowest in large central metro areas (79.3%) compared to medium or small metros (87.4%), nonmetro areas (89.4%) and large fringe metros (95.2%). Regionally, the proportion of excess deaths assigned to COVID-19 was lowest in the Southeast (81.1%), Far West (81.2%), Southwest (82.6%), and Rocky Mountains (85.2%).

Figure 3 shows the percentage of excess deaths not assigned to COVID-19 across counties in the U.S., labeling counties as having high proportions of unassigned deaths (more than 25% excess deaths

not assigned to COVID-19), moderate proportions of unassigned deaths (between 10 and 25% of excess deaths not assigned to COVID-19), or low proportions of unassigned deaths (between 0% and 10% of excess deaths not assigned to COVID-19).

Figure 4 plots excess death rates against directly assigned COVID-19 death rates for each county-set in each BEA region. In these plots, counties above the 45° line represent county-sets where excess deaths exceeded directly assigned COVID-19 deaths, meaning that excess deaths not assigned to COVID-19 occurred in these areas. All regions had some county-sets that reported excess deaths not assigned to COVID-19, and in all regions except New England, the majority of county-sets had excess deaths not assigned to COVID-19. In New England, directly assigned COVID-19 mortality exceeded excess mortality in most counties, indicating a negative excess death rate not assigned to COVID-19. Among these counties in New England, two types of counties emerged: (1) nonmetro counties with low direct COVID-19 death rates where excess death rates were negative, and (2) metro counties with positive excess death rates and substantial numbers of direct COVID-19 deaths that exceeded the number of excess deaths. **Appendix Figure A1** shows the proportion of excess deaths assigned to COVID-19 in New England across metropolitan-nonmetropolitan categories. Across large central metros, large fringe metros, and medium or small metros in New England, directly assigned COVID-19 deaths exceeded excess deaths. In nonmetro areas in New England, 67.7% of excess deaths were assigned to COVID-19, whereas 134.8% were assigned to COVID-19 in large fringe metro areas, 120.6% in medium or small metros, and 108.0% in large central metro areas.

Figure 5 decomposes excess death rates for county-sets with the highest excess death rates not assigned to COVID-19 and the most negative excess death rates not assigned to COVID-19. Most counties across the U.S. experienced substantial numbers of excess deaths not assigned to COVID-19, and many of these excess deaths not assigned to COVID-19 were significantly positive. Counties with large, negative excess mortality not assigned to COVID-19 were mostly in the New England region such as Barnstable/Dukes/Nantucket, Massachusetts, Essex, Massachusetts, Hillsborough, New Hampshire, Bristol/Providence, Rhode Island, and Middlesex, Massachusetts. Other counties outside of New England with statistically significant negative excess death rates not assigned to COVID-19 included Brevard, Florida and Hawaii County, Hawaii.

Appendix Figure A2 and **Appendix Figure A3** display a time series of observed death rates from 2011 to 2019 and a comparison of the 2020 predicted death rate and the 2020 expected death rate. In the East South Central region where a relatively large share of excess deaths were not assigned to COVID-19, the observed death rate in 2020 substantially exceeded the expected 2020 death rate and the expected 2020 death rate plus COVID-19 deaths. In New England, however, where direct COVID-19 deaths exceeded excess deaths, the opposite occurred – with the expected death rate plus COVID-19 deaths exceeding the observed death rate in 2020.

Only 48 county-sets, representing less than 2% of the U.S. population (5.5 million residents) experienced negative excess mortality (where observed mortality was less than expected mortality). Among these counties, no county-sets had statistically significant negative excess death rates where the uncertainty intervals for the excess death rates did not overlap with 0. This suggests that most counties across the U.S. experienced positive excess mortality in 2020. **Appendix Table C1** provides estimates of excess death rates and their uncertainty intervals for 1,470 county-sets across the U.S..

5 Discussion

In this study, we produced county-level estimates of excess mortality and the proportion of excess deaths not assigned to COVID-19 and examined geographic variation in mortality across the United

States. We found that more than one-forth of U.S. residents (91.2 million) lived in counties where less than 75% of excess deaths were assigned to COVID-19, suggesting that the impact of the COVID-19 pandemic has not been fully registered in many parts of the country. Assignment of excess deaths to COVID-19 was particularly low in the Southeast, Far West, Rocky Mountain, and Southwest regions and in large central metro areas compared to other areas. New England was unique in reporting more directly assigned COVID-19 deaths than excess deaths.

Across counties in the U.S., we estimated that 439,698 total excess deaths occurred in 2020, of which 86.7% were assigned to COVID-19. This estimate is similar to an estimate of 458,000 excess deaths in the U.S. during 2020 produced by Islam et al.[21] Recent estimates by Woolf et al. calculated 522,368 excess deaths between March 1, 2020, and January 2, 2021, which is higher than our estimate.[4] Our estimate may be more conservative than Woolf et al. because we incorporated historical data from 2011 through 2019 for our calculations of expected mortality whereas Woolf et al. used trends from 2014 through 2019. Using data from 1999 to 2020 and a cubic model, Glei identified 402,743 excess deaths in 2020, which was lower than our estimate.[22] Ahmad et al. found an increase of 503,976 deaths between 2019 and 2020, which is also higher than our estimate of excess mortality.[23] However, this estimate did not control for recent mortality trends.

Our study also reveals substantial heterogeneity in excess deaths and the proportion of excess deaths not assigned to COVID-19 across counties, which are the administrative unit for death registration. This highlights the value of studying excess mortality at the county-level since state and national-estimates mask significant variability within states. This finding is in line with studies of excess deaths in California that found significant differences in excess deaths by race/ethnicity and education, which vary by county.[24, 25]

Consistent with previous results, we find evidence of wide gaps between excess mortality and directly assigned COVID-19 mortality in many areas across the United States. There are several potential explanations for the discrepancy between excess mortality and directly assigned COVID-19 mortality. One explanation is that the gap reflects underreporting of COVID-19 deaths. Especially early in the pandemic, testing was severely limited, which may have reduced the likelihood of COVID-19 being assigned to the death certificate. Underreporting may have also related to a lack of awareness of the clinical manifestations of COVID-19 early in the pandemic as well as various social, health care, and political factors.[26, 5, 14] In addition to underreporting, gaps between excess and direct mortality may in part be explained by the indirect effects of the pandemic on mortality levels. Indirect effects could relate to interruptions or delays in health care or the broader social and economic upheaval caused by the pandemic, including loss of employment, social isolation and loneliness, and other factors.[27, 28, 29] Many states have reported increases in overdose deaths during the COVID-19 pandemic, and NCHS data suggest that approximately 19,000 more deaths from unintentional injuries occurred in 2020 than in 2019.[23]

Our study made use of data through December 31, 2020 reported by June 3, 2021, meaning that deaths could be reported for up to five months after they occurred. As a result, our estimate of the proportion of excess deaths not assigned to COVID-19 should be interpreted accordingly, indicating that after accounting for five months of potential reporting and processing delays, 13.3% of excess deaths were still not assigned to COVID-19. It is important to acknowledge that COVID-19 mortality surveillance data sources such as local health system dashboards that the public uses to interact with county-level data in real-time more substantially underestimate excess mortality due to significant delays in COVID-19 reporting that are not accounted for. Similarly, our estimate of the proportion of excess deaths not assigned to COVID-19 (13.3%) is lower than a previous study using county-level data (17%), which only incorporated a two and a half month delay between occurrence and reporting.[5]

We also observed a number of counties in which the direct COVID-19 death rate exceeded our estimates

of excess mortality, especially in New England. These included two types of counties: (1) nonmetro areas that experienced few direct COVID-19 deaths but negative excess mortality and (2) metro areas that had positive excess mortality but where direct COVID-19 deaths exceeded excess deaths. A similar pattern was observed internationally, with countries such as New Zealand and Taiwan having few direct COVID-19 deaths and negative excess mortality while countries such as Luxembourg, France, Belgium, and Costa Rica had positive excess mortality but their direct COVID-19 death rates exceeded their excess death rates.[30] This finding could have occurred for several reasons. First, increases in mortality in 2020 due to COVID-19 may have been offset by declines in deaths from other causes. Provisional data on cause of death for 2020 indicates that flu deaths declined significantly relative to prior years, which may explain part of the offset.[31] Other causes of death may also have experienced reductions in 2020. For example NCHS data indicates that there were approximately 2,600 fewer suicide deaths in 2020 relative to 2019.[23] Shelter-in-place policies may have also been associated with reductions in non-natural deaths.[32] While we did not examine associations with income and education in this study, several of the counties (Barnstable/Dukes/Nantucket, Massachusetts, Bristol/Providence, Rhode Island, and Middlesex, Massachusetts) stood out as economically privileged areas that may have been isolated from the impacts of the pandemic through an ability to work-from-home and avoid household crowding. Another reason direct Covid-19 deaths may have exceeded our estimates of excess deaths is if medical certifiers in a county over-assigned COVID-19 to death certificates. In addition, the differences could at least partially relate to how directly assigned COVID-19 deaths were counted by NCHS; while COVID-19 was listed as the underlying cause in the vast majority of cases, in about 8% of cases, COVID-19 was listed as a contributing cause and still directly assigned to COVID-19. Finally, frailty selection may have occurred if deaths from COVID-19 occurred among individuals who were likely to die from other causes, resulting in reductions in those causes of death. It is also important to note that in instances where directly assigned COVID-19 deaths exceeded excess deaths in the overall population, patterns could differ among population subgroups related to age, race/ethnicity, and income.

Accurate county-level predictions of excess mortality, and their associated levels of uncertainty, are an important addition to existing work on excess mortality at the state and national level. County-level estimates can enable researchers to examine geographic variation in excess mortality and leverage county-level variation in sociodemographic, health, and structural factors to examine inequities in excess deaths. They may also be relevant to local public health departments, to be used in conjunction with their existing efforts to monitor deaths directly assigned to COVID-19. Accurate death tallies at the county-level may play an important role in motivating individual and community responses, including vaccine uptake. Our study indicates that directly assigned COVID-19 death rates have been less accurate measures of excess mortality in areas such as the Southeast and Rocky Mountain regions, which are also areas that are experiencing the slowest vaccine uptake.[33]

This analysis had several limitations. First, unlike prior state-level analyses which leveraged weekly data on deaths, the present study used cumulative data on COVID-19 and all-cause mortality for all of 2020. Given this limitation in the available data, it was not possible to examine changes in excess mortality over time or trends in the proportion of deaths not assigned to COVID-19 at the county level. Examining trends in excess mortality using small-area data is a priority for future research which may help to distinguish the direct effects of the pandemic from indirect consequences associated with interruptions in health care and the social and economic consequences of pandemic response measures. Second, when considering patterns of excess mortality across the United States, an important caveat is that age structure differs across counties. Since COVID-19 mortality is more common in older populations, some of the patterns observed across counties may simply reflect differences in age structure. Thus, an important future direction for county-level analyses of excess mortality is to age standardize the estimates when age-

specific mortality data become available. Third, the provisional county-level mortality files released by the NCHS did not include information on cause of death, and therefore it was not possible to disentangle the sources of excess deaths in 2020. Decomposing excess deaths by cause of death will be critical to understanding why some counties have a higher fraction of unassigned deaths than others and the extent to which the discrepancies are explained by COVID-19 death undercounts versus indirect pandemic effects. For example, such an analysis might partition natural from non-natural deaths under the assumption that non-natural causes of death are unlikely to represent misasacribed COVID-19 deaths. Information on cause of death will also be valuable for understanding the extent to which declines in mortality from other causes have offset COVID-19 deaths, thereby leading to smaller estimates of both excess deaths and the percent of excess deaths that were not assigned to COVID-19. Given the potential for offset from other causes of death, it is likely our overall finding that 13.3% of excess deaths were not assigned to COVID-19 represents a lower bound on the percent unassigned. Finally, the data used in the present study are provisional in nature and may be subject to further corrections by the NCHS in the process of generating final death counts by cause of death for 2020.

In conclusion, the present study builds on prior work by extending estimates of excess mortality and excess deaths not assigned to COVID-19 to US counties. The added geographic detail of these estimates compared to prior studies may facilitate research on the causes and consequences of the COVID-19 pandemic on population health and provide useful data for local area health policy and planning. Estimates of excess mortality at the local level can also inform the allocation of resources to areas most impacted by the pandemic and contribute to positive protective behavior feedback loops (i.e. increases in mask-wearing and vaccine uptake). In doing so, they can inform the response to the COVID-19 pandemic and to any future pandemics that the country may face.

References

[1] Leon David A, Shkolnikov Vladimir M, Smeeth Liam, Magnus Per, Pechholdová Markéta, Jarvis Christopher I. COVID-19: a need for real-time monitoring of weekly excess deaths *Lancet.* 2020;395:e81.

[2] Rossen Lauren M, Branum Amy M, Ahmad Farida B, Sutton Paul D, Anderson Robert N. Notes from the Field: Update on Excess Deaths Associated with the COVID-19 Pandemic - United States, January 26, 2020-February 27, 2021 *MMWR Morb. Mortal. Wkly. Rep..* 2021;70:570–571.

[3] Weinberger Daniel M, Chen Jenny, Cohen Ted, et al. Estimation of Excess Deaths Associated With the COVID-19 Pandemic in the United States, March to May 2020 *JAMA Intern. Med..* 2020;180:1336–1344.

[4] Woolf Steven H, Chapman Derek A, Sabo Roy T, Zimmerman Emily B. Excess Deaths From COVID-19 and Other Causes in the US, March 1, 2020, to January 2, 2021 *JAMA.* 2021.

[5] Stokes Andrew C, Lundberg Dielle J, Elo Irma T, Hempstead Katherine, Bor Jacob, Preston Samuel H. COVID-19 and excess mortality in the United States: A county-level analysis *PLoS Med..* 2021;18:e1003571.

[6] Kiang Mathew V, Irizarry Rafael A, Buckee Caroline O, Balsari Satchit. Every Body Counts: Measuring Mortality From the COVID-19 Pandemic *Ann. Intern. Med..* 2020;173:1004–1007.

[7] Friedman Ari B, Barfield Deidre, David Guy, et al. Delayed emergencies: The composition and magnitude of non-respiratory emergency department visits during the COVID-19 pandemic *J Am Coll Emerg Physicians Open.* 2021;2:e12349.

[8] Hartnett Kathleen P, Kite-Powell Aaron, DeVies Jourdan, et al. Impact of the COVID-19 Pandemic on Emergency Department Visits - United States, January 1, 2019-May 30, 2020 *MMWR Morb. Mortal. Wkly. Rep..* 2020;69:699–704.

[9] Matthay Ellicott C, Duchowny Kate A, Riley Alicia R, Galea Sandro. Projected All-Cause Deaths Attributable to COVID-19-Related Unemployment in the United States *Am. J. Public Health.* 2021;111:696–699.

[10] Faust Jeremy S, Du Chengan, Mayes Katherine Dickerson, et al. Mortality From Drug Overdoses, Homicides, Unintentional Injuries, Motor Vehicle Crashes, and Suicides During the Pandemic, March-August 2020 *JAMA.* 2021;326:84–86.

[11] Egede Leonard E, Walker Rebekah J. Structural Racism, Social Risk Factors, and Covid-19 - A Dangerous Convergence for Black Americans *N. Engl. J. Med..* 2020;383:e77.

[12] Chen Jarvis T, Krieger Nancy. Revealing the Unequal Burden of COVID-19 by Income, Race/Ethnicity, and Household Crowding: US County Versus Zip Code Analyses *J. Public Health Manag. Pract..* 2021;27 Suppl 1, COVID-19 and Public Health: Looking Back, Moing Forward:S43–S56.

[13] Tan Shin Bin, deSouza Priyanka, Raifman Matthew. Structural Racism and COVID-19 in the USA: a County-Level Empirical Analysis *J Racial Ethn Health Disparities.* 2021.

[14] Stokes Andrew C, Lundberg Dielle J, Bor Jacob, Elo Irma T, Hempstead Katherine, Preston Samuel H. Association of Health Care Factors with Excess Deaths Not Assigned to COVID-19 *JAMA Network Open; Forthcoming.* 2021.

[15] Institute of Medicine . *Medicolegal Death Investigation System: Workshop Summary.* Washington, DC: The National Academies Press 2003.

[16] Gutierrez Emilio, Rubli Adrian, Tavares Tiago. Information and Behavioral Responses during a Pandemic: Evidence from Delays in COVID-19 Death Reports 2021.

[17] Spencer Merianne R, Ahmad Farida. Timeliness of Death Certificate Data for Mortality Surveillance and Provisional Estimates *National Vital Statistics Rapid Release.* 2016;001.

[18] National Center for Health Statistics . Technical Notes: Provisional Death Counts for Coronavirus Disease https://www.cdc.gov/nchs/nvss/vsrr/covid19/tech$_n otes.htm 2021. Accessed : 2021-3-29$.

[19] Elo Irma T, Hendi Arun S, Ho Jessica Y, Vierboom Yana C, Preston Samuel H. Trends in Non-Hispanic White Mortality in the United States by Metropolitan-Nonmetropolitan Status and Region, 1990-2016 *Popul. Dev. Rev..* 2019;45:549–583.

[20] McCullagh P, Nelder JA. Binary data in *Generalized linear models*:98–148Springer 1989.

[21] Islam Nazrul, Shkolnikov Vladimir M, Acosta Rolando J, et al. Excess deaths associated with covid-19 pandemic in 2020: age and sex disaggregated time series analysis in 29 high income countries *BMJ.* 2021;373:n1137.

[22] Glei Dana A. THE US MIDLIFE MORTALITY CRISIS CONTINUES: INCREASED DEATH RATES FROM CAUSES OTHER THAN COVID-19 DURING 2020 *medRxiv.* 2021.

[23] Ahmad Farida B, Anderson Robert N. The Leading Causes of Death in the US for 2020 *JAMA.* 2021.

[24] Riley Alicia R, Chen Yea-Hung, Matthay Ellicott C, et al. Excess death among Latino people in California during the COVID-19 pandemic 2021.

[25] Chen Yea-Hung, Glymour M Maria, Catalano Ralph, et al. Excess Mortality in California During the Coronavirus Disease 2019 Pandemic, March to August 2020 *JAMA Intern. Med..* 2020.

[26] Boukhris Marouane, Hillani Ali, Moroni Francesco, et al. Cardiovascular Implications of the COVID-19 Pandemic: A Global Perspective *Can. J. Cardiol..* 2020;36:1068–1080.

[27] Wolfson Julia A, Leung Cindy W. Food Insecurity and COVID-19: Disparities in Early Effects for US Adults *Nutrients.* 2020;12.

[28] Lange Samantha J, Ritchey Matthew D, Goodman Alyson B, et al. Potential Indirect Effects of the COVID-19 Pandemic on Use of Emergency Departments for Acute Life-Threatening Conditions — United States, January–May 2020 2020.

[29] Wu Bei. Social isolation and loneliness among older adults in the context of COVID-19: a global challenge *Glob Health Res Policy.* 2020;5:27.

[30] Sanmarchi Francesco, Golinelli Davide, Lenzi Jacopo, et al. Exploring the Gap Between Excess Mortality and COVID-19 Deaths in 67 Countries *JAMA Netw Open.* 2021;4:e2117359.

[31] Olsen Sonja J, Azziz-Baumgartner Eduardo, Budd Alicia P, et al. Decreased Influenza Activity During the COVID-19 Pandemic — United States, Australia, Chile, and South Africa, 2020 2020.

[32] Catalano Ralph, Maria Glymour M, Chen Yea-Hung, Bibbins-Domingo Kirsten. Sheltering in Place and the Likelihood of Nonnatural Death 2021.

[33] U.S. Department of Health & Human Services . ASPE Predictions of Vaccine Hesitancy for COVID-19 Vaccines by Geographic and Sociodemographic Features https://aspe.hhs.gov/pdf-report/vaccine-hesitancy 2021. Accessed: 2021-5-1.

[34] Gourieroux Christian, Monfort Alain, Trognon Alain. Pseudo maximum likelihood methods: Theory *Econometrica: journal of the Econometric Society.* 1984:681–700.

[35] Wooldridge Jeffrey M. Distribution-free estimation of some nonlinear panel data models *Journal of Econometrics.* 1999;90:77–97.

[36] Cameron A Colin, Trivedi Pravin K. *Regression analysis of count data*;53. Cambridge university press 2013.

[37] Gelman Andrew, Hill Jennifer. *Data analysis using regression and multilevel/hierarchical models.* Cambridge university press 2006.

[38] Woolf Steven H, Chapman Derek A, Sabo Roy T, Weinberger Daniel M, Hill Latoya, Taylor Dashaunda D H. Excess Deaths From COVID-19 and Other Causes, March-July 2020 *JAMA.* 2020;324:1562–1564.

Table 1: Excess Mortality and Direct COVID-19 Mortality by Metropolitan-Nonmetropolitan Status and BEA Region

Geography	Expected Deaths	Observed Deaths	Observed/ Expected	Excess Deaths	Excess Per 100,000	COVID-19 Deaths	COVID-19 to Excess Ratio (%)	N
All	2,886,647	3,326,345	1.15	439,698	135.0	381,185	86.7	1,422
By Metro-Nonmetro Status								
Lg central metro	742,272	892,036	1.20	149,764	148.4	118,797	79.3	66
Lg fringe metro	682,033	776,535	1.14	94,502	114.5	89,988	95.2	265
Md/Sm metro	892,436	1,010,012	1.13	117,576	125.8	102,775	87.4	459
Nonmetro	569,906	647,762	1.14	77,856	159.9	69,625	89.4	632
By BEA Region								
Far West	397,361	449,298	1.13	51,937	94.5	42,185	81.2	90
Great Lakes	462,582	531,237	1.15	68,655	146.7	60,122	87.6	249
Mideast	432,817	525,272	1.21	92,455	191.5	83,205	90.0	139
New England	123,438	139,135	1.13	15,697	115.2	19,235	122.5	38
Plains	202,289	230,952	1.14	28,663	133.5	27,257	95.1	171
Rocky Mountain	89,391	100,752	1.13	11,361	91.7	9,679	85.2	65
Southeast	842,531	952,109	1.13	109,578	128.6	88,835	81.1	512
Southwest	336,239	397,590	1.18	61,351	142.9	50,667	82.6	158
Far West								
Lg central metro	204,753	237,522	1.16	32,769	106.6	26,042	79.5	11
Lg fringe metro	63,188	69,674	1.10	6,486	74.2	5,444	83.9	14
Md/Sm metro	104,592	115,881	1.11	11,289	85.8	9,473	83.9	41
Nonmetro	24,828	26,221	1.06	1,393	60.6	1,226	88.0	24
Great Lakes								
Lg central metro	115,547	138,880	1.20	23,333	181.7	17,988	77.1	8
Lg fringe metro	110,574	126,187	1.14	15,613	125.1	14,084	90.2	50
Md/Sm metro	129,980	146,656	1.13	16,676	133.2	15,300	91.7	73
Nonmetro	106,481	119,514	1.12	13,033	145.7	12,750	97.8	118
Mideast								
Lg central metro	124,426	169,593	1.36	45,167	279.9	35,932	79.6	14
Lg fringe metro	179,932	212,145	1.18	32,213	158.6	32,515	100.9	46
Md/Sm metro	97,065	108,968	1.12	11,903	130.2	11,843	99.5	48
Nonmetro	31,394	34,566	1.10	3,172	118.4	2,915	91.9	31
New England								
Lg central metro	13,156	15,962	1.21	2,806	164.3	3,031	108.0	2
Lg fringe metro	52,243	58,707	1.12	6,464	109.1	8,717	134.8	12
Md/Sm metro	43,711	49,280	1.13	5,569	118.0	6,716	120.6	12
Nonmetro	14,328	15,186	1.06	858	67.7	771	89.9	12
Plains								
Lg central metro	23,236	27,015	1.16	3,779	133.1	3,097	82.0	4
Lg fringe metro	37,735	42,207	1.12	4,472	99.2	4,545	101.6	20
Md/Sm metro	51,855	59,229	1.14	7,374	121.1	6,638	90.0	37
Nonmetro	89,463	102,501	1.15	13,038	162.4	12,977	99.5	110
Rocky Mountain								
Lg central metro	11,820	13,645	1.15	1,825	95.0	1,399	76.6	2
Lg fringe metro	14,487	16,901	1.17	2,414	104.9	1,934	80.1	6
Md/Sm metro	38,962	43,044	1.10	4,082	75.0	3,828	93.8	22
Nonmetro	24,122	27,162	1.13	3,040	111.9	2,518	82.8	35
Southeast								
Lg central metro	122,205	140,196	1.15	17,991	117.3	14,008	77.9	17
Lg fringe metro	176,903	198,166	1.12	21,263	99.0	17,937	84.4	92
Md/Sm metro	337,046	377,079	1.12	40,033	125.2	32,233	80.5	183
Nonmetro	206,377	236,668	1.15	30,291	184.5	24,657	81.4	220
Southwest								
Lg central metro	127,130	149,223	1.17	22,093	113.9	17,300	78.3	8
Lg fringe metro	46,973	52,548	1.12	5,575	81.8	4,812	86.3	25
Md/Sm metro	89,224	109,875	1.23	20,651	198.6	16,744	81.1	43
Nonmetro	72,912	85,944	1.18	13,032	206.0	11,811	90.6	82

Notes: Aggregated results by various geographic regions. Aggregate rates are computed by summing actual and predicted counts over counties in a particular region and dividing by the summed population. Note that this is equivalent to the population-weighted means of the county-level rates. COVID-19 deaths refer to deaths that appeared as either an underlying or contributing cause on the death certificate. In line with CDC guidance,[18] we exclude counties with negative excess death rates from the aggregations. 48 county-sets representing less than 2% of the U.S. population (5.5 million residents) were excluded.

Figure 1: Distribution of All-Cause Deaths, Excess Deaths, and Excess Deaths Excluding COVID-19 Deaths per 100,000 Person-Years across U.S. Counties

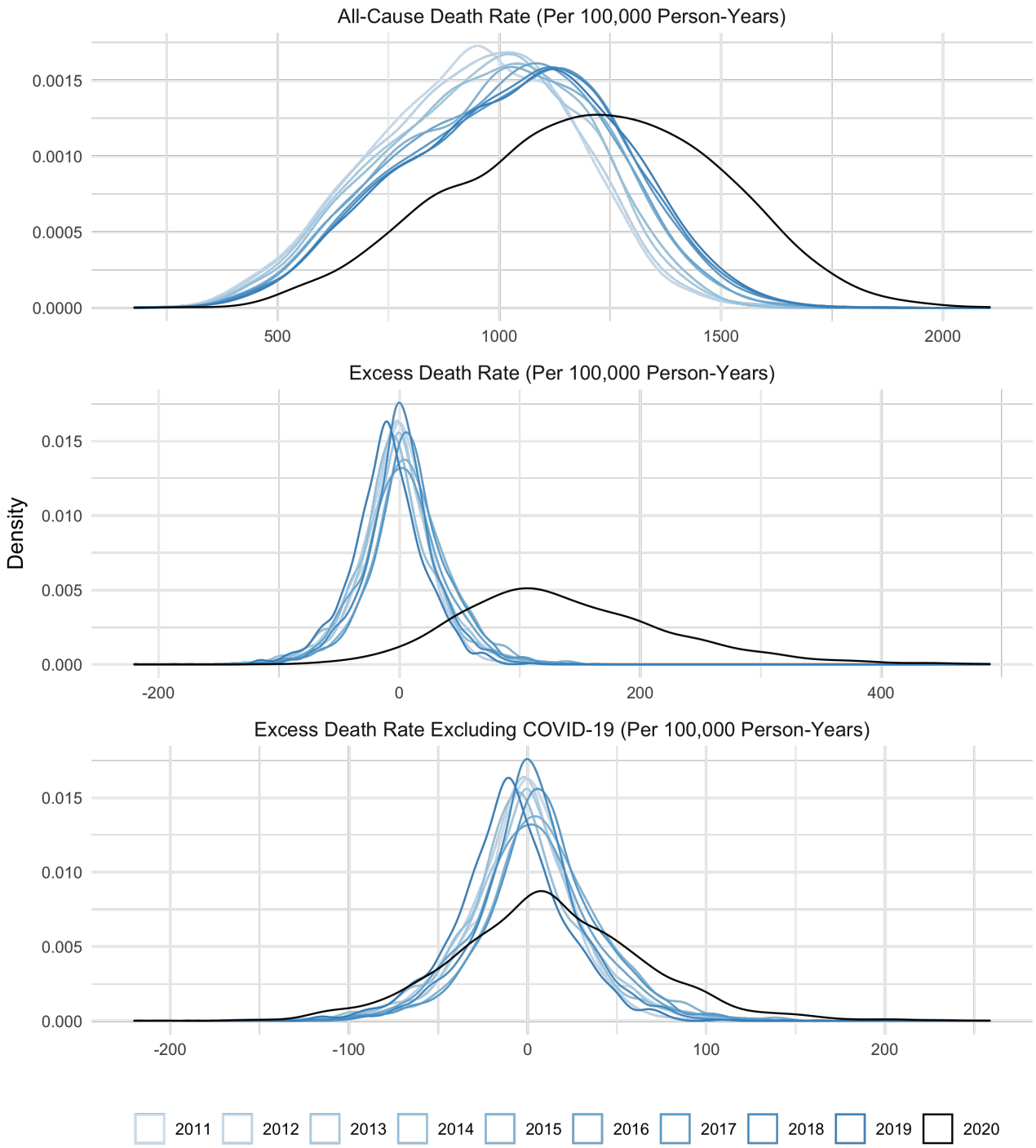

Notes: Expected deaths are computed as the in-sample fitted value for years 2011-2019. For 2020, expected deaths are computed as the out-of-sample fitted value.

Figure 2: Excess Mortality Rates across U.S. Counties

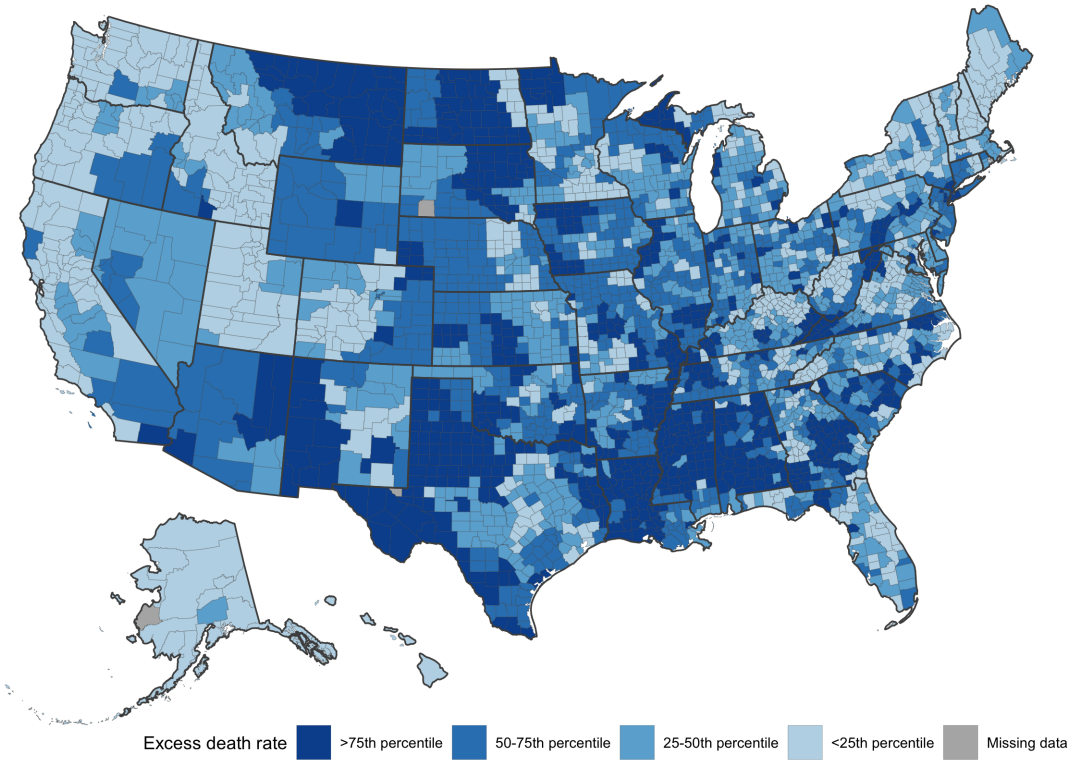

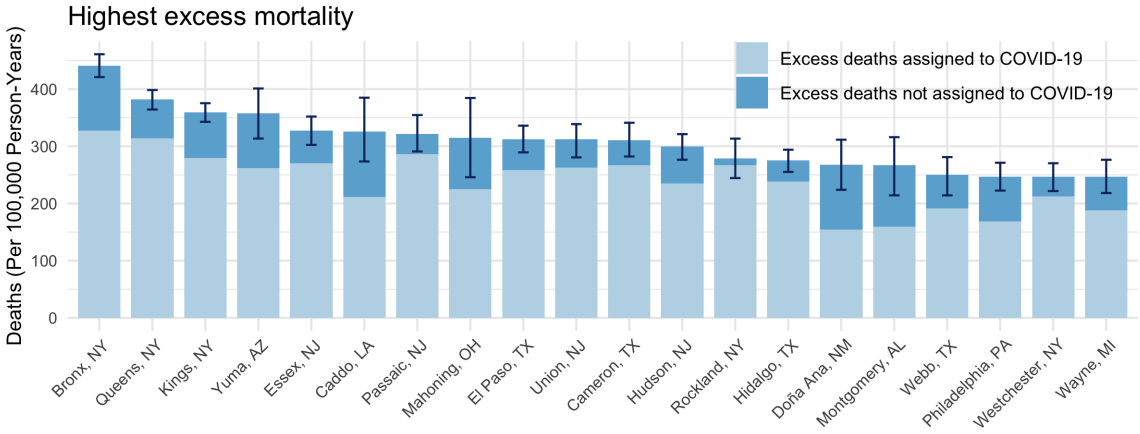

Notes: (top) U.S. counties labeled according to excess death rates, with the largest excess death rates in dark blue. (bottom) Counties with the highest excess mortality in the U.S. decomposed into directly assigned COVID-19 death rates and excess death rates not assigned to COVID-19. Limited to counties with populations of 200,000 residents or greater.

Figure 3: Proportion of Excess Deaths Not Assigned to COVID-19 across U.S. Counties

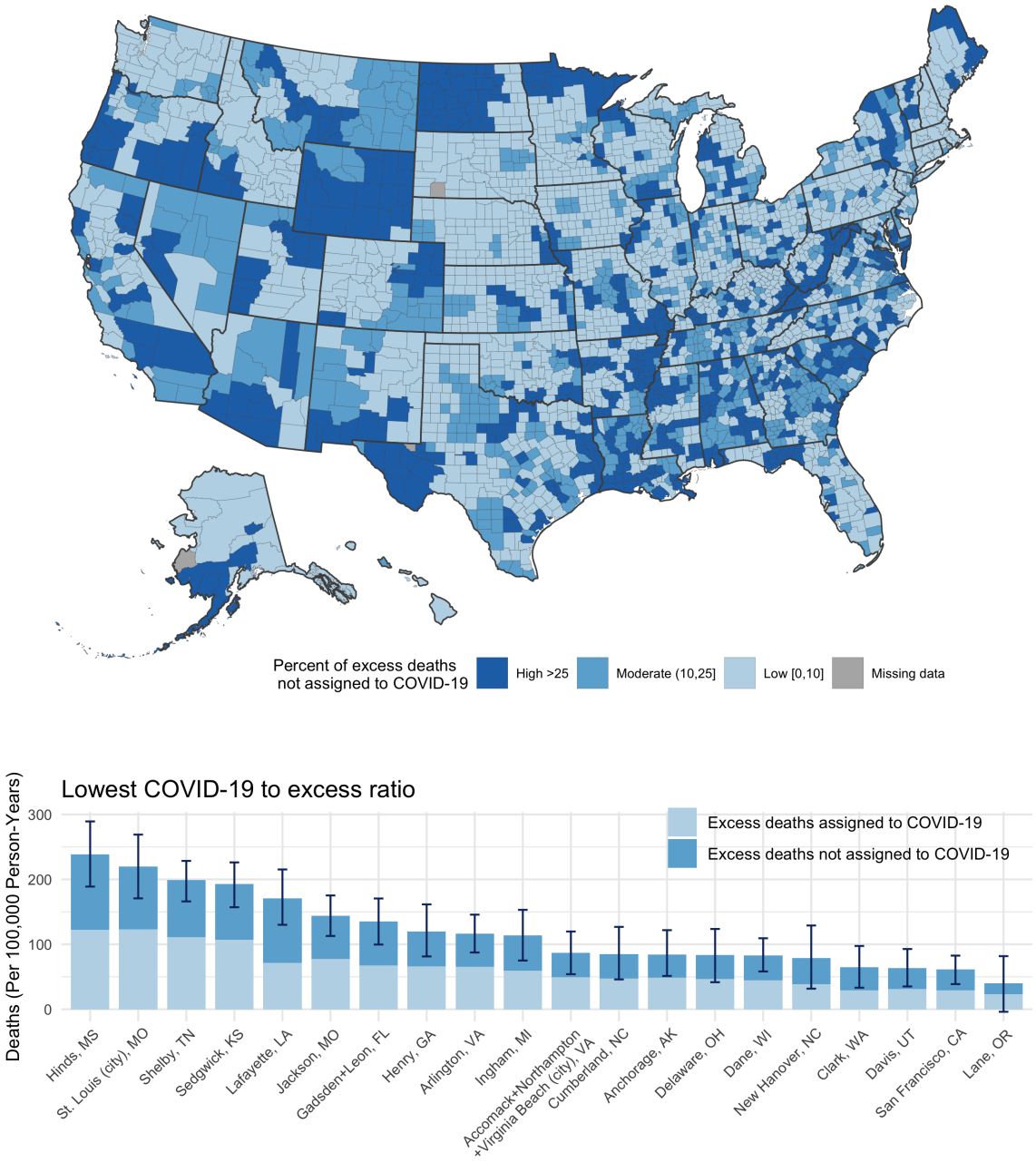

Notes: (top) U.S. counties labeled according to the proportion of excess deaths not assigned to COVID-19, with the highest proportion of unassigned deaths in dark blue. (bottom) Counties with the highest proportion of unassigned deaths decomposed into directly assigned COVID-19 death rates and excess death rates not assigned to COVID-19. Limited to counties with populations of 200,000 residents or greater.

Figure 4: Plots of Excess Death Rates vs. Direct COVID-19 Death Rates by BEA Region

Notes: Counties above the 45° line represent areas where excess deaths exceeded direct COVID-19 deaths, meaning the excess death rate not assigned to COVID-19 was positive. Counties below the 45° line represent areas where direct COVID-19 deaths exceeded excess deaths, meaning that the excess death rate not assigned to COVID-19 was negative. Excluded counties with direct COVID-19 death rates or excess death rates that were above the 99th percentile for each BEA region.

Figure 5: U.S. Counties with the Highest Excess Death Rates Not Assigned to COVID-19 and Statistically Significant Negative Excess Death Rates Not Assigned to COVID-19

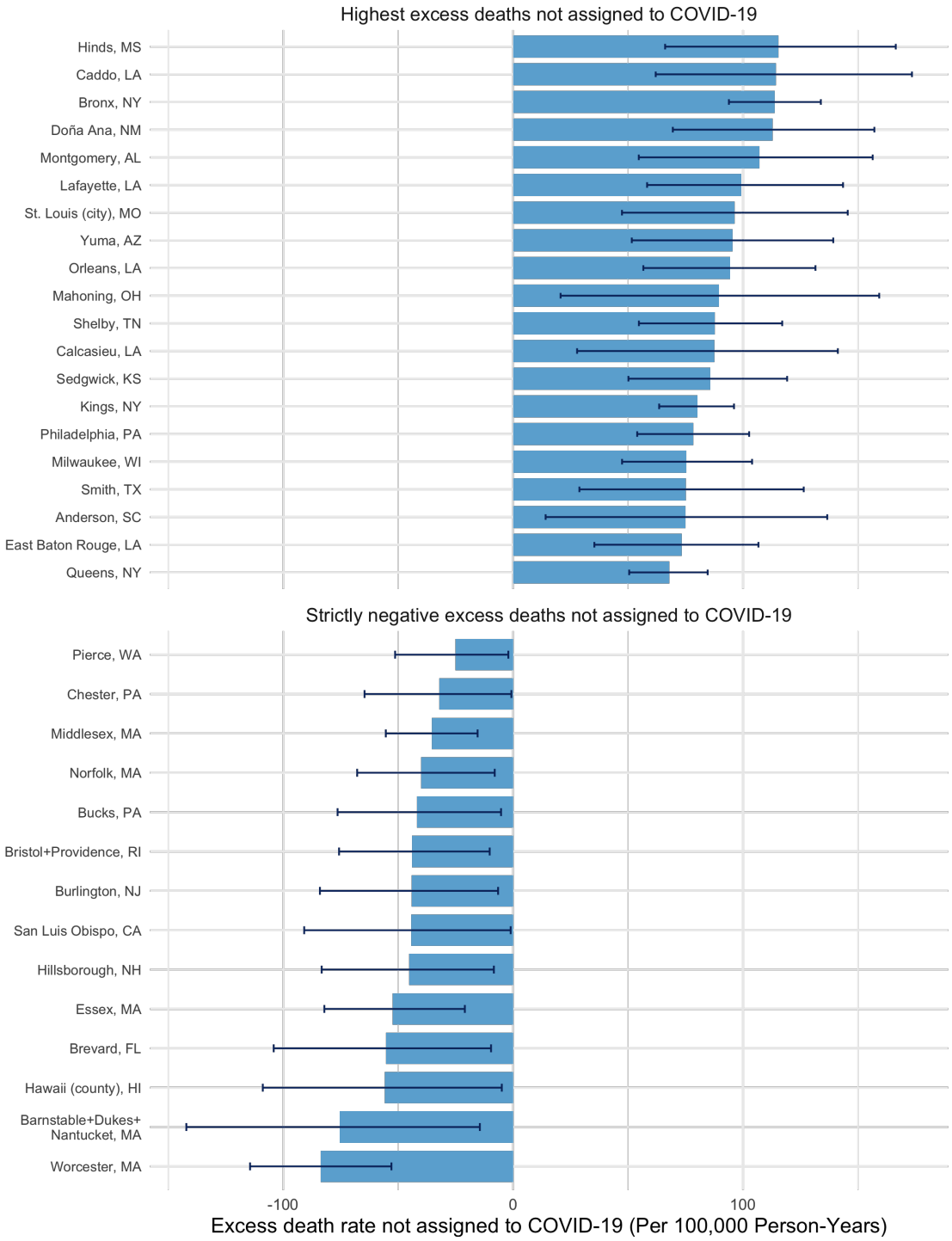

Notes: (top) U.S. county-sets with the highest, statistically significant positive excess death rates not assigned to COVID-19. (bottom) U.S. county-sets with statistically significant negative excess death rates not assigned to COVID-19. The 95% confidence intervals indicate uncertainty in the excess death estimates as calculated by the bootstrapping procedure. Limited to counties with populations of 200,000 residents or greater.

6 Appendix A: Tables and Figures

Figure A1: Excess Death Rates and Proportion of Excess Deaths Assigned to COVID-19 by BEA Region and Metropolitan-Nonmetropolitan Status

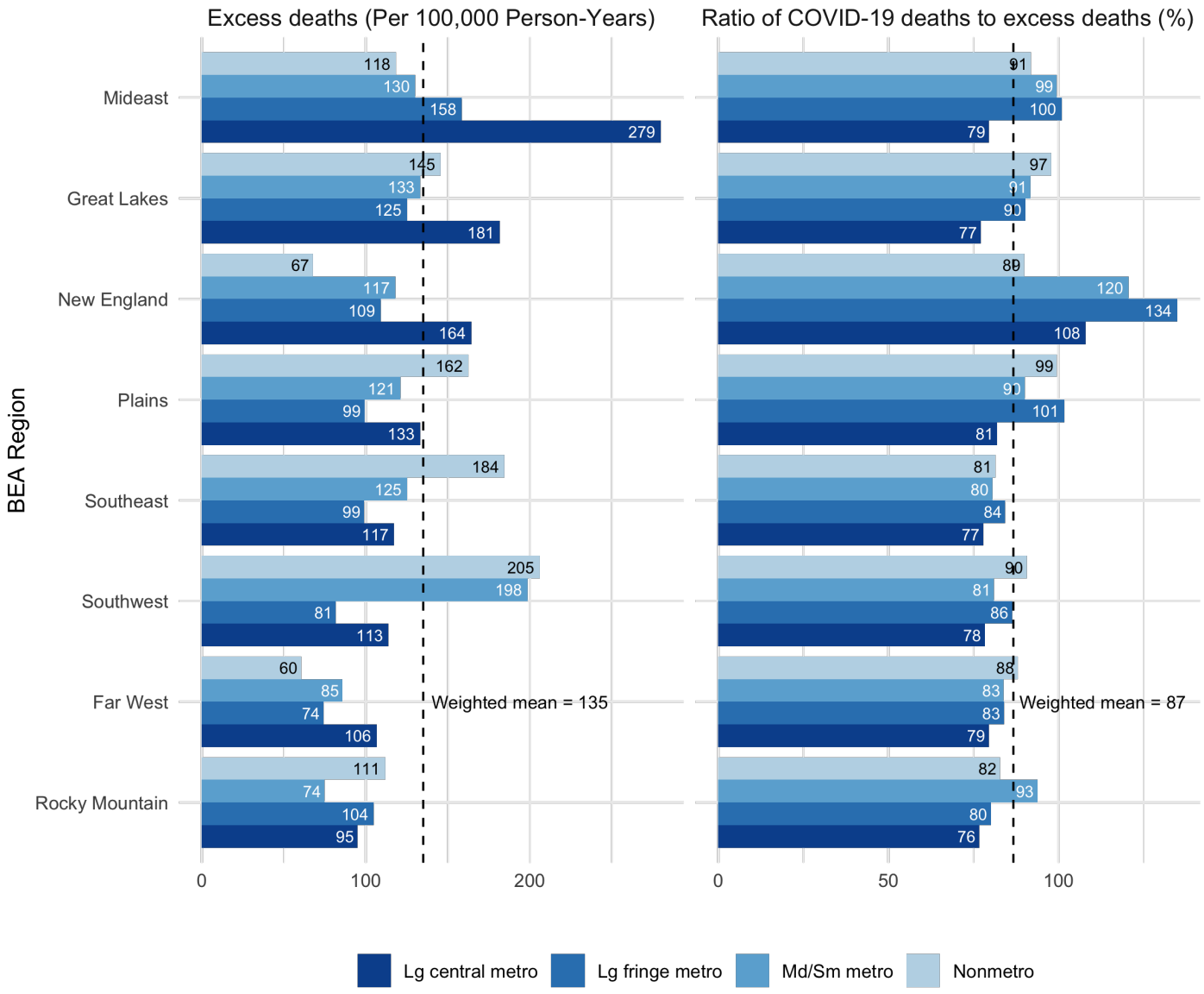

Notes: Aggregated results by various geographic regions. Aggregate rates are computed by summing actual and predicted counts over counties in a particular region and dividing by the summed population. Note that this is equivalent to the population-weighted means of the county-level rates. COVID-19 deaths refer to deaths that appeared as either an underlying or contributing cause on the death certificate. In line with CDC guidance,[18] 48 county-sets with negative excess mortality representing less than 2% of the U.S. population (5.5 million residents) were excluded.

Figure A2: Comparison of Observed and Expected Deaths in Large Counties, 2011-2020

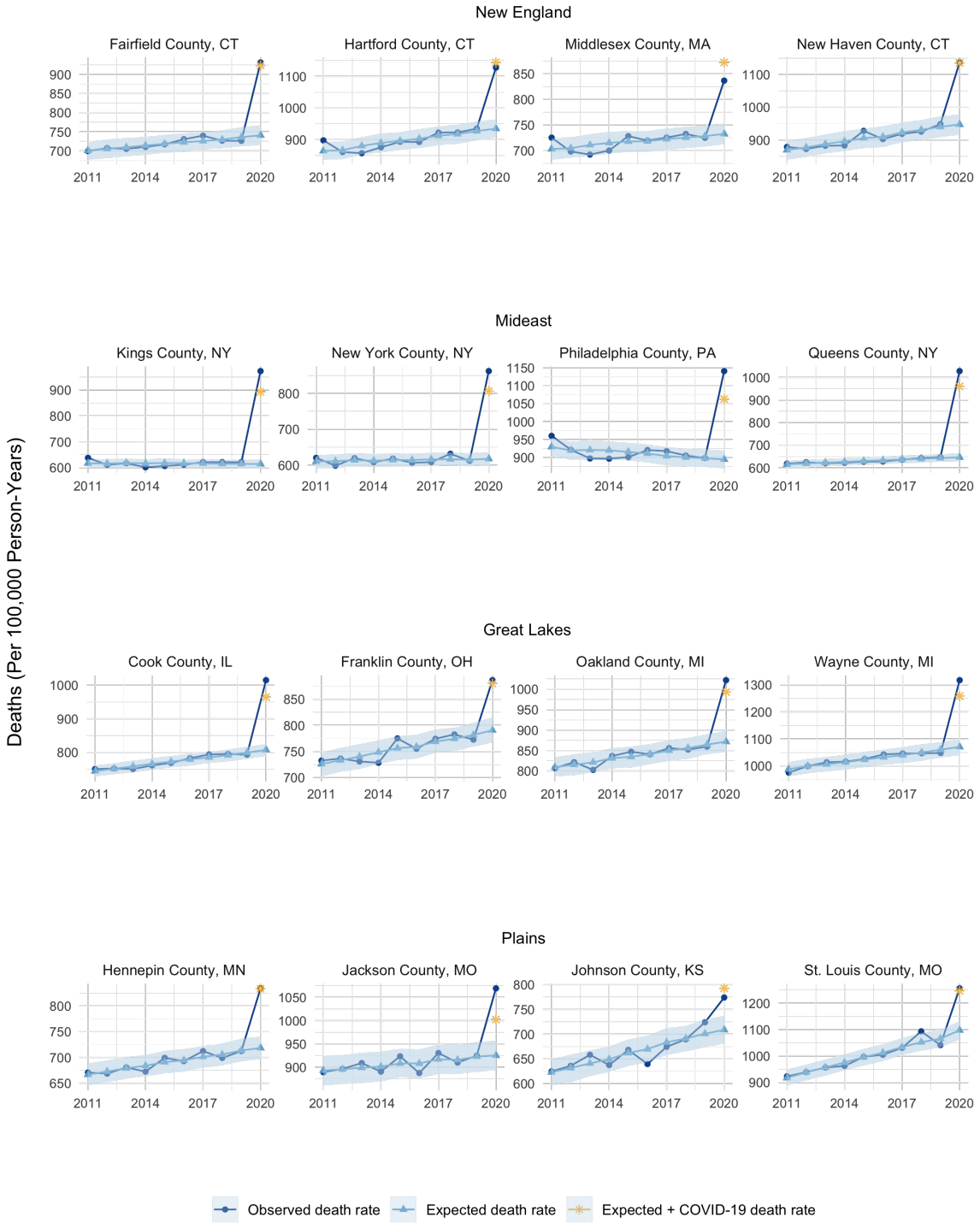

Notes: Observed and expected deaths for largest counties by population in each BEA Region from 2011-2020. Expected death counts are generated using a Poisson GLM with data from 2011-2019. The shaded area represents a 95% prediction region for each point. These regions are generated using a parametric bootstrap.

Figure A3: Comparison of Observed and Expected Deaths in Large Counties, 2011-2020

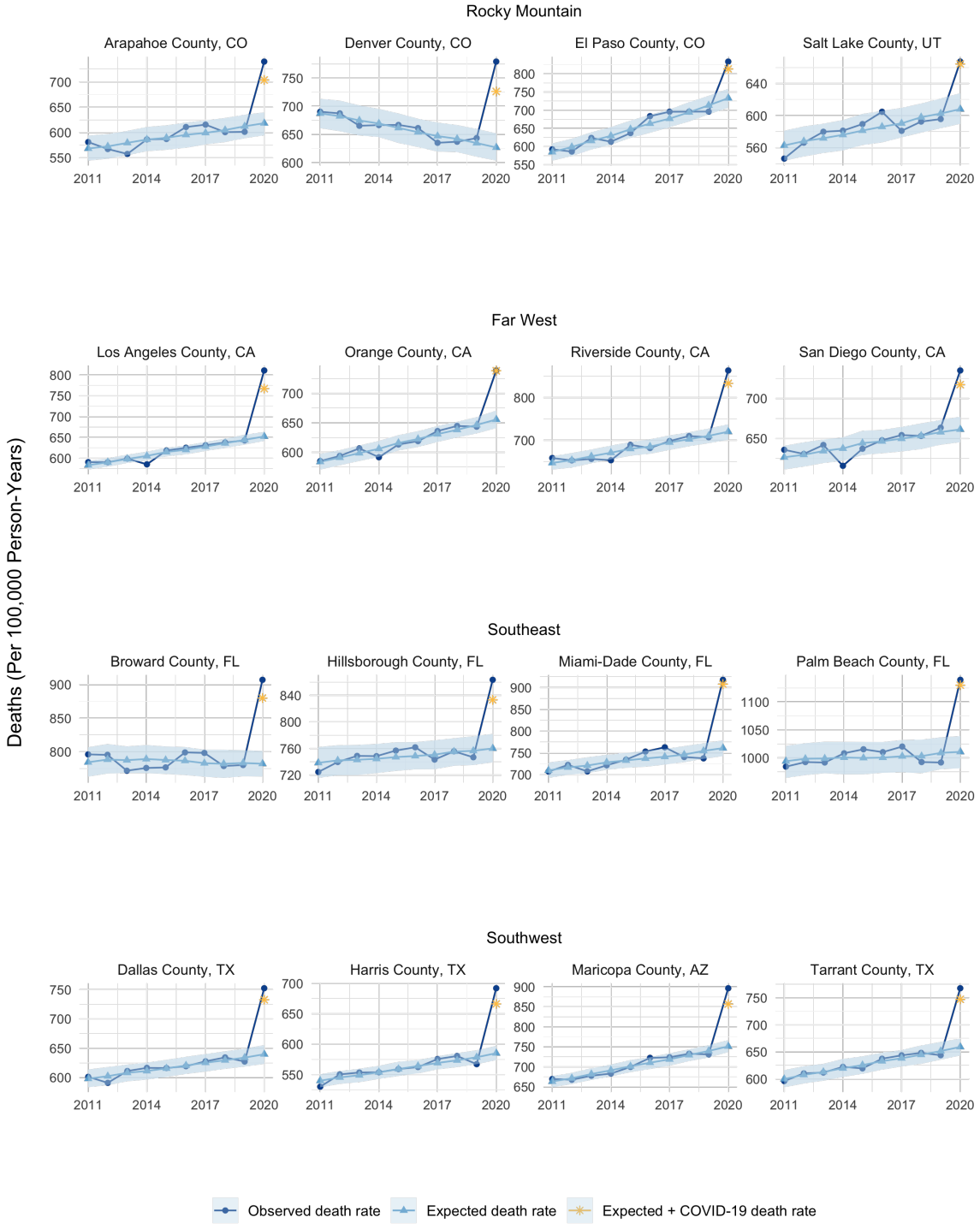

Notes: Observed and expected deaths for largest counties by population in each BEA Region from 2011-2020. Expected death counts are generated using a Poisson GLM with data from 2011-2019. The shaded area represents a 95% prediction region for each point. These regions are generated using a parametric bootstrap.

Table A1: Excess Mortality and COVID-19 Mortality by State

State	Expected Deaths	Observed Deaths	Observed/ Expected	Excess Deaths	Excess Per 100,000	COVID-19 Deaths	COVID-19 to Excess Ratio (%)	N
AK	4,181	4,630	1.11	449	67.4	269	59.9	6
AL	55,639	64,776	1.16	9,137	186.0	6,991	76.5	40
AR	33,610	38,099	1.13	4,489	147.9	4,014	89.4	32
AZ	63,304	75,741	1.20	12,437	167.8	9,182	73.8	11
CA	269,553	312,029	1.16	42,476	108.7	33,004	77.7	41
CO	40,525	46,516	1.15	5,991	103.4	4,926	82.2	23
CT	31,986	37,831	1.18	5,845	164.0	6,214	106.3	8
DC	5,035	6,198	1.23	1,163	162.5	885	76.1	1
DE	9,868	11,071	1.12	1,203	121.8	1,038	86.3	3
FL	214,336	237,542	1.11	23,206	106.7	21,324	91.9	48
GA	89,034	102,400	1.15	13,366	125.4	10,257	76.7	67
HI	9,204	9,580	1.04	376	33.1	321	85.3	2
IA	30,695	35,413	1.15	4,718	153.1	4,725	100.2	31
ID	13,512	14,740	1.09	1,228	74.1	1,393	113.5	13
IL	111,763	132,652	1.19	20,889	165.1	17,268	82.7	51
IN	68,213	78,017	1.14	9,804	145.2	9,337	95.2	50
KS	28,040	32,045	1.14	4,005	137.5	3,588	89.6	25
KY	50,114	55,041	1.10	4,927	110.9	4,518	91.7	44
LA	46,735	56,741	1.21	10,006	215.7	7,081	70.8	35
MA	60,873	68,213	1.12	7,340	105.3	10,103	137.6	12
MD	52,411	60,073	1.15	7,662	126.1	6,706	87.5	19
ME	9,162	9,527	1.04	365	45.1	256	70.2	6
MI	100,676	115,750	1.15	15,074	152.0	12,382	82.1	49
MN	46,670	52,370	1.12	5,700	100.0	5,932	104.1	34
MO	64,756	73,887	1.14	9,131	148.2	7,774	85.1	45
MS	33,562	40,176	1.20	6,614	221.9	5,023	75.9	36
MT	10,594	12,022	1.13	1,428	132.1	1,274	89.2	11
NC	97,101	106,818	1.10	9,717	93.3	8,540	87.9	61
ND	6,497	8,054	1.24	1,557	202.0	1,337	85.8	8
NE	17,395	19,540	1.12	2,145	109.8	2,306	107.5	18
NH	6,489	6,928	1.07	439	60.0	652	148.5	2
NJ	76,860	95,965	1.25	19,105	213.6	17,927	93.8	21
NM	19,943	23,749	1.19	3,806	181.3	3,012	79.1	17
NV	26,962	30,617	1.14	3,655	115.6	3,462	94.7	5
NY	151,125	196,520	1.30	45,395	242.5	38,404	84.6	45
OH	127,267	142,815	1.12	15,548	133.2	14,930	96.0	61
OK	41,600	47,795	1.15	6,195	156.3	5,548	89.6	33
OR	36,631	38,587	1.05	1,956	48.0	1,626	83.1	18
PA	137,517	155,445	1.13	17,928	139.8	18,245	101.8	50
RI	10,342	11,819	1.14	1,477	139.5	1,869	126.5	4
SC	53,223	61,179	1.15	7,956	152.6	5,782	72.7	30
SD	8,236	9,643	1.17	1,407	158.8	1,595	113.4	10
TN	74,695	84,197	1.13	9,502	137.8	7,452	78.4	46
TX	211,391	250,305	1.18	38,914	132.1	32,925	84.6	97
UT	19,669	21,491	1.09	1,822	55.6	1,560	85.6	11
VA	71,529	79,893	1.12	8,364	97.9	6,252	74.7	52
VT	4,585	4,817	1.05	232	47.8	141	60.8	6
WA	50,831	53,855	1.06	3,024	44.4	3,503	115.8	18
WI	54,662	62,003	1.13	7,341	126.7	6,205	84.5	38
WV	22,954	25,247	1.10	2,293	132.7	1,601	69.8	21
WY	5,091	5,983	1.18	892	155.1	526	58.9	7

Notes: Aggregated results by various geographic regions. Aggregate rates are computed by summing actual and predicted counts over counties in a particular region and dividing by the summed population. Note that this is equivalent to the population-weighted means of the county-level rates. COVID-19 deaths refer to deaths that appeared as either an underlying or contributing cause on the death certificate. In line with CDC guidance,[18] we exclude counties with negative excess death rates from the aggregations. 48 county-sets representing less than 2% of the U.S. population (5.5 million residents) were excluded.

Table A2: U.S. Population Living in Counties with Different Proportions of Excess Deaths Assigned to COVID-19

Percent of excess deaths assigned to COVID-19	Number of county sets	Population	Cumulative population	Cumulative percent
(5,10]	1	55,379	55,379	0.02%
(10,15]	1	58,214	113,593	0.03%
(15,20]	1	57,834	171,427	0.05%
(20,25]	5	341,482	512,909	0.15%
(25,30]	4	247,713	760,622	0.23%
(30,35]	5	422,780	1,183,402	0.36%
(35,40]	6	528,800	1,712,202	0.52%
(40,45]	12	1,735,533	3,447,735	1.04%
(45,50]	22	3,224,932	6,672,667	2.02%
(50,55]	45	5,546,759	12,219,426	3.69%
(55,60]	54	8,418,387	20,637,813	6.23%
(60,65]	77	14,181,616	34,819,429	10.52%
(65,70]	84	19,064,559	53,883,988	16.27%
(70,75]	93	37,334,323	91,218,311	27.55%
(75,80]	114	43,347,704	134,566,015	40.64%
(80,85]	98	31,868,535	166,434,550	50.26%
(85,90]	88	21,619,839	188,054,389	56.79%
(90,95]	84	23,402,967	211,457,356	63.86%
(95,100]	628	114,164,341	325,621,697	98.34%
NA	48	5,504,979	331,126,676	100%

Notes: This table displays the number of county-sets and the population living in those county-sets with different proportions of excess deaths assigned to COVID-19. For example, 93 counties had between 70 and 75% of excess deaths assigned to COVID-19, representing 37.3 million U.S. residents. Cumulatively, 91.2 million U.S. residents live in areas with less than 75% assignment of excess deaths to COVID-19.

7 Appendix B: Details on Model Selection and Estimation

To select our primary specification for a distribution and link function, we computed both in-sample and out-of-sample predictive accuracy for a number of candidate specifications. Specifically, we estimated for three canonical GLM specifications for continuous and count data: Gaussian-identity, Poisson, and gamma models using data from 2010-2018.[9] We then used the estimated model parameters to make out-of-sample predictions of 2019 mortality, and computed the mean-squared prediction error and mean absolute prediction error for each. Some prior studies have used a simple average of mortality in prior years to compute excess mortality in 2020. This has the advantage of being much simpler than fitting a high-dimensional GLM, although it will fail to capture trends, and may overweight more recent years. To gauge the improvement (if any) of using a regression model rather than a prior mean to predict deaths, we compute the predictive accuracy using both a one-year lagged value as well as a five-year prior average. **Table B1** reports the mean squared and mean absolute prediction error, both in-sample and out-of-sample, associated with each model. Unsurprisingly, all of the GLMs provide a much better fit in terms of in-sample deviations than lagged value or prior mean. The GLMs also perform better in predicting mortality rates in 2019. Overall, the Gaussian and Poisson GLMs perform similarly on both metrics, with the Poisson providing a slighly better fit both in and out of sample. Given these results, and the results of using alternative windows for estimation and prediction, we chose the Poisson specification as our primary specification.[10][11] To obtain predicted mortality in each county set in 2020, we apply our estimated parametric conditional expectation function to 2020 data.

7.1 Uncertainty Intervals

We also construct a 95% prediction interval around the predicted death rates for 2020 to help identify counties in which 2020 mortality falls outside the normal range of year-to-year fluctuations. Importantly, while the point estimates of predicted mortality do not depend on the particular variance function assumed, the prediction intervals depend on both the variance of estimated parameters and the variance of outcome variable.[12] To compute the prediction intervals, we first compute cluster-robust standard errors (Wooldridge, 1999)[35] for the individual parameter estimates, and then perform a parametric bootstrap procedure over the parameter and outcome distributions.[13]

[9] The negative binomial model was infeasible to estimate with our high-dimensional fixed effects

[10] Using alternative years to predict mortality results in the same general pattern of results, but with the Poisson and Gaussian specifications flip-flopping in terms of out-of-sample accuracy.

[11] It is worth pointing out that, in addition to providing good fit and predictive performance, the Poisson model has attractive robustness properties. Most importantly, achieving consistent parameter estimates does not depend on the assumption of a Poisson distribution. Moreover, our model allows for overdispersion or underdispersion of the outcome variable and there is no restriction on time dependence within clusters. See, for example, Gourieroux, Monfort, and Trognon (1984)[34] and Wooldridge (1999)[35] for details.

[12] In the standard Poisson GLM, the variance of the outcome variable is assumed to be equal to the mean. In practice this is highly restrictive, and so variance functions that permit overdispersion are common. Cameron and Trivedi (2013)[36] detail a number such specifications.

[13] This procedure is based on Gelman and Hill (2006)[37]. Woolf et al. (2020) use a similar procedure in an analogous setting at the state level to generate predictive intervals.[38]

Table B1: Prediction Accuracy of Different Models

	In Sample		Out-of-Sample	
	Mean Sq. Err.	Mean Abs. Err.	Mean Sq. Err.	Mean Abs. Err.
Prior Year	0.282	0.400	0.274	0.391
Prior 5-Year Mean	0.329	0.444	0.340	0.455
Gaussian-Identity GLM	0.108	0.246	0.216	0.348
Poisson GLM	0.104	0.241	0.215	0.347
Gamma GLM	0.106	0.244	0.229	0.359

Notes: Mean squared error and mean absolute error of different statistical models of mortality. Models are estimated on annual mortality data from the CDC Wonder database once from 2009 to 2017 and once from 2010 to 2018. Predictions and out-of-sample errors are then generated for 2018 and 2019 and averaged.

Table B2: Prediction Accuracy of Different Models

Window	Mean Sq. Err
9	0.215
8	0.221
7	0.229
6	0.244
5	0.262
4	0.278

Notes: Mean squared error of poisson GLM applied to different lookback windows.

8 Appendix C: All Estimates

Table C1 below includes all of our primary estimates for each county-set. Mortality rates are in units per 100,000 person-years. All-cause and COVID-19 deaths are based on provisional data from the National Center for Health Statistics. Lower CI and upper CI denote the approximate lower and upper bounds on the 95% prediction interval around expected and excess deaths in 2020. Note that the ratio of COVID-19 to excess deaths is negative in some cases, indicating that the point estimate on excess deaths is negative for the county-set. In these cases the ratio does not have a clear interpretation.

Table C1: Primary Estimates for Each County-Set

County-Set	Expected Deaths	Expected Deaths 95% CI	Observed Deaths	Observed/ Expected	Excess Deaths	Excess Deaths 95% CI	Excess Deaths Per 100,000	COVID-19 Deaths	COVID-19 to Excess Ratio (%)
Autauga, AL	558	(497,612)	651	1.17	93	(39,154)	167	59	63.4
Baldwin, AL	2417	(2299,2540)	2691	1.11	274	(151,392)	120	179	65.3
Barbour-Bullock-Henry, AL	667	(604,736)	794	1.19	127	(58,190)	245	88	69.3
Bibb-Chilton-Coosa-Perry, AL	1044	(966,1122)	1271	1.22	227	(149,305)	265	174	76.7
Blount, AL	751	(686,817)	849	1.13	98	(32,163)	170	97	99.0
Butler-Crenshaw-Pike, AL	777	(709,845)	987	1.27	210	(142,278)	317	131	62.4
Calhoun, AL	1572	(1481,1676)	1783	1.13	211	(107,302)	186	190	90.0
Chambers-Cleburne-Randolph, AL	956	(885,1034)	1190	1.24	234	(156,305)	328	165	70.5
Cherokee-Etowah, AL	1819	(1700,1925)	2147	1.18	328	(222,447)	256	267	81.4
Choctaw-Clarke-Washington, AL	715	(657,780)	833	1.17	118	(53,176)	225	103	87.3
Clay-Talladega, AL	1214	(1129,1293)	1445	1.19	231	(152,316)	250	179	77.5
Coffee-Geneva, AL	959	(885,1031)	1174	1.22	215	(143,289)	275	134	62.3
Colbert, AL	774	(706,841)	817	1.06	43	(-24,111)	78	88	204.7
Conecuh-Marengo-Monroe-Wilcox, AL	904	(834,982)	1050	1.16	146	(68,216)	237	116	79.5
Convington-Escambia, AL	1080	(999,1163)	1281	1.19	201	(118,282)	276	159	79.1
Cullman, AL	1118	(1035,1200)	1259	1.13	141	(59,224)	167	129	91.5
Dale, AL	572	(515,631)	635	1.11	63	(4,120)	130	92	146.0
Dallas-Lowndes, AL	674	(612,744)	810	1.20	136	(66,198)	293	145	106.6
DeKalb, AL	865	(795,939)	1024	1.18	159	(85,229)	223	130	81.8
Elmore, AL	876	(804,949)	1014	1.16	138	(65,210)	167	102	73.9
Fayette-Lamar-Marion, AL	842	(769,915)	1051	1.25	209	(136,282)	350	162	77.5
Franklin-Lawrence, AL	774	(708,844)	987	1.28	213	(143,279)	335	120	56.3
Greene-Hale-Pickens-Sumter, AL	690	(627,753)	933	1.35	243	(180,306)	444	131	53.9
Houston, AL	1207	(1124,1296)	1427	1.18	220	(131,303)	208	179	81.4
Jackson, AL	742	(681,806)	897	1.21	155	(91,216)	302	71	45.8
Jefferson, AL	7480	(7224,7723)	8509	1.14	1029	(786,1285)	156	798	77.6
Lauderdale, AL	1149	(1069,1230)	1335	1.16	186	(105,266)	202	136	73.1
Lee, AL	1220	(1133,1306)	1307	1.07	87	(1,174)	52	153	175.9
Limestone, AL	909	(839,981)	1085	1.19	176	(104,246)	175	105	59.7
Macon-Tallapoosa, AL	833	(760,906)	947	1.14	114	(41,187)	196	125	109.6
Madison, AL	3589	(3435,3726)	3763	1.05	174	(37,328)	46	232	133.3
Marshall, AL	1207	(1117,1293)	1414	1.17	207	(121,297)	213	157	75.8
Mobile, AL	4516	(4322,4694)	5214	1.15	698	(520,892)	170	503	72.1
Montgomery, AL	2176	(2066,2293)	2771	1.27	595	(478,705)	267	356	59.8
Morgan, AL	1461	(1358,1556)	1735	1.19	274	(179,377)	229	180	65.7
Russell, AL	675	(613,735)	750	1.11	75	(15,137)	127	77	102.7
St. Clair, AL	1027	(951,1102)	1221	1.19	194	(119,270)	215	142	73.2
Shelby, AL	1623	(1526,1722)	1841	1.13	218	(119,315)	99	159	72.9
Tuscaloosa, AL	1822	(1717,1929)	2205	1.21	383	(276,488)	181	265	69.2
Walker-Winston, AL	1387	(1288,1483)	1679	1.21	292	(196,391)	337	213	72.9
Anchorage, AK	1835	(1727,1929)	2076	1.13	241	(147,349)	84	139	57.7
Fairbanks North Star, AK	495	(443,545)	544	1.10	49	(-1,101)	50	21	42.9
Kenai Peninsula, AK	504	(453,560)	470	0.93	-34	(-90,17)	-59	21	NA
Matanuska-Susitna, AK	656	(600,723)	761	1.16	105	(38,161)	96	34	32.4
Northern Alaska, AK	376	(331,422)	380	1.01	4	(-42,49)	9	25	625.0
Southeast Alaska, AK	544	(488,599)	552	1.01	8	(-47,64)	11	25	312.5
Southwest Alaska, AK	276	(238,314)	317	1.15	41	(3,79)	84	25	61.0
Apache, AZ	784	(716,849)	1172	1.49	388	(323,456)	537	315	81.2
Cochise-Graham-Greenee, AZ	1875	(1773,1976)	2092	1.12	217	(116,319)	122	240	110.6

Table C1: Primary Estimates for Each County-Set

County-Set	Expected Deaths	Expected Deaths 95% CI	Observed Deaths	Observed/ Expected	Excess Deaths	Excess Deaths 95% CI	Excess Deaths Per 100,000	COVID-19 Deaths	COVID-19 to Excess Ratio (%)
Coconino, AZ	926	(856,996)	1178	1.27	252	(182,322)	174	219	86.9
Gila, AZ	841	(777,914)	975	1.16	134	(61,198)	246	131	97.8
La Paz-Yavapai, AZ	3704	(3542,3889)	4084	1.10	380	(195,542)	145	316	83.2
Maricopa, AZ	34322	(33668,35028)	40958	1.19	6636	(5930,7290)	145	4829	72.8
Mohave, AZ	3652	(3461,3829)	4041	1.11	389	(212,580)	182	363	93.3
Navajo, AZ	1217	(1134,1302)	1737	1.43	520	(435,603)	460	390	75.0
Pima-Santa Cruz, AZ	10686	(10377,11016)	12760	1.19	2074	(1744,2383)	187	1380	66.5
Pinal, AZ	3620	(3483,3770)	4291	1.19	671	(521,808)	140	431	64.2
Yuma, AZ	1678	(1583,1773)	2453	1.46	775	(680,870)	357	568	73.3
Arkansas (county)-Monroe-Phillips-Prairie, AR	733	(672,799)	910	1.24	177	(111,238)	363	90	50.8
Baxter-Marion, AR	1001	(919,1088)	1166	1.16	165	(78,247)	277	105	63.6
Benton, AR	2004	(1893,2106)	2301	1.15	297	(195,408)	104	294	99.0
Boone-Carroll-Madison, AR	1044	(973,1127)	1124	1.08	80	(-3,151)	96	118	147.5
Bradley-Calhoun-Cleveland-Union, AR	899	(827,974)	1023	1.14	124	(49,196)	198	134	108.1
Clark-Dallas-Ouachita, AR	685	(625,754)	825	1.20	140	(71,200)	269	76	54.3
Clay-Greene, AR	758	(695,828)	833	1.10	75	(5,138)	123	92	122.7
Columbia-Lafayette-Miller, AR	899	(826,975)	1092	1.21	193	(117,266)	266	121	62.7
Conway-Pope, AR	942	(867,1012)	1056	1.12	114	(44,189)	133	78	68.4
Craighead, AR	993	(922,1072)	1183	1.19	190	(111,261)	170	135	71.1
Crawford, AR	676	(610,739)	785	1.16	109	(46,175)	169	65	59.6
Crittenden, AR	526	(473,580)	638	1.21	112	(58,165)	236	90	80.4
Cross-Lee-St. Francis, AR	616	(559,675)	751	1.22	135	(76,192)	272	88	65.2
Faulkner, AR	1104	(1026,1182)	1122	1.02	18	(-60,96)	14	92	511.1
Franklin-Johnson-Logan, AR	829	(761,899)	930	1.12	101	(31,169)	151	65	64.4
Garland, AR	1471	(1371,1562)	1604	1.09	133	(42,233)	133	152	114.3
Grant-Hot Spring, AR	671	(608,731)	746	1.11	75	(15,138)	144	77	102.7
Hempstead-Howard-Nevada-Pike, AR	695	(633,762)	746	1.07	51	(-16,113)	94	84	164.7
Independence-Jackson-Woodruff, AR	765	(698,828)	939	1.23	174	(111,241)	287	117	67.2
Jefferson, AR	840	(768,909)	1032	1.23	192	(123,264)	292	139	72.4
Little River-Polk-Sevier, AR	623	(566,685)	745	1.20	122	(60,179)	248	129	105.7
Lonoke, AR	737	(670,807)	804	1.09	67	(-3,134)	89	88	131.3
Mississippi-Poinsett, AR	878	(804,954)	1089	1.24	211	(135,285)	334	149	70.6
Montgomery-Perry-Scott-Yell, AR	704	(640,767)	761	1.08	57	(-6,121)	111	94	164.9
Pulaski, AR	3901	(3728,4069)	4479	1.15	578	(410,751)	148	394	68.2
Saline, AR	1299	(1213,1388)	1316	1.01	17	(-72,103)	14	119	700.0
Sebastian, AR	1356	(1257,1445)	1569	1.16	213	(124,312)	167	136	63.8
Sharp and Nearby Counties, AR	1246	(1163,1334)	1313	1.05	67	(-21,150)	85	161	240.3
Southeast Arkansas, AR	987	(912,1064)	1122	1.14	135	(58,210)	187	120	88.9
Van Buren and Nearby Counties, AR	1054	(968,1135)	1157	1.10	103	(22,189)	148	117	113.6
Washington, AR	1792	(1692,1900)	1943	1.08	151	(43,251)	62	233	154.3
White, AR	881	(809,951)	995	1.13	114	(44,186)	145	62	54.4
Alameda, CA	10130	(9827,10395)	11237	1.11	1107	(842,1410)	66	689	62.2

Table C1: Primary Estimates for Each County-Set

County-Set	Expected Deaths	Expected Deaths 95% CI	Observed Deaths	Observed/ Expected	Excess Deaths	Excess Deaths 95% CI	Excess Deaths Per 100,000	COVID-19 Deaths	COVID-19 to Excess Ratio (%)
Alpine and Nearby Counties, CA	1312	(1221,1406)	1383	1.05	71	(-23,162)	60	92	129.6
Butte, CA	2562	(2439,2692)	2343	0.91	-219	(-349,-96)	-93	148	NA
Colusa-Lake, CA	1074	(998,1156)	1035	0.96	-39	(-121,37)	-45	62	NA
Contra Costa, CA	8079	(7835,8324)	8800	1.09	721	(476,965)	62	480	66.6
Del Norte-Humboldt-Trinity, CA	1882	(1775,1989)	1897	1.01	15	(-92,122)	9	35	233.3
El Dorado, CA	1693	(1594,1794)	1809	1.07	116	(15,215)	60	78	67.2
Fresno, CA	7325	(7097,7549)	8763	1.20	1438	(1214,1666)	142	1017	70.7
Glenn-Tehama, CA	1072	(998,1154)	1069	1.00	-3	(-85,71)	-3	72	NA
Imperial, CA	1187	(1108,1271)	1892	1.59	705	(621,784)	385	537	76.2
Kern, CA	6531	(6312,6745)	7667	1.17	1136	(922,1355)	125	761	67.0
Kings, CA	926	(853,1003)	1071	1.16	145	(68,218)	95	129	89.0
Lassen-Plumas-Sierra, CA	537	(483,592)	596	1.11	59	(4,113)	113	22	37.3
Los Angeles, CA	65748	(64670,66811)	81703	1.24	15955	(14892,17033)	158	11573	72.5
Madera, CA	1168	(1088,1249)	1326	1.14	158	(77,238)	98	184	116.5
Marin, CA	1965	(1856,2076)	2119	1.08	154	(43,263)	59	132	85.7
Mariposa-Tuolumne, CA	961	(885,1046)	965	1.00	4	(-81,80)	5	46	1150.0
Mendocino, CA	878	(809,948)	1041	1.19	163	(93,232)	187	38	23.3
Merced, CA	1905	(1792,2006)	2278	1.20	373	(272,486)	133	282	75.6
Modoc-Siskiyou, CA	726	(657,794)	753	1.04	27	(-41,96)	52	22	81.5
Monterey, CA	2723	(2601,2838)	3026	1.11	303	(188,425)	69	265	87.5
Napa, CA	1233	(1145,1313)	1254	1.02	21	(-59,109)	16	47	223.8
Nevada, CA	1113	(1033,1196)	1174	1.05	61	(-22,141)	61	70	114.8
Orange, CA	20966	(20503,21449)	23626	1.13	2660	(2177,3123)	83	2647	99.5
Placer, CA	3515	(3369,3668)	3583	1.02	68	(-85,214)	17	187	275.0
Riverside, CA	18133	(17659,18562)	21744	1.20	3611	(3182,4085)	143	2849	78.9
Sacramento, CA	12329	(11989,12673)	13454	1.09	1125	(781,1465)	72	1052	93.5
San Benito, CA	394	(346,444)	423	1.07	29	(-21,77)	45	35	120.7
San Bernardino, CA	15505	(15171,15859)	19383	1.25	3878	(3524,4212)	176	2884	74.4
San Diego, CA	22308	(21772,22841)	24788	1.11	2480	(1947,3016)	74	1883	75.9
San Francisco, CA	5804	(5615,6006)	6351	1.09	547	(345,736)	61	263	48.1
San Joaquin, CA	5959	(5755,6151)	7038	1.18	1079	(887,1283)	140	855	79.2
San Luis Obispo, CA	2516	(2393,2649)	2512	1.00	-4	(-137,119)	-2	122	NA
San Mateo, CA	4722	(4537,4906)	5028	1.06	306	(122,491)	40	268	87.6
Santa Barbara, CA	3308	(3169,3458)	3499	1.06	191	(41,330)	43	188	98.4
Santa Clara, CA	10448	(10160,10715)	11468	1.10	1020	(753,1308)	52	886	86.9
Santa Cruz, CA	1746	(1645,1848)	1889	1.08	143	(41,244)	52	129	90.2
Shasta, CA	2365	(2251,2487)	2451	1.04	86	(-36,200)	47	112	130.2
Solano, CA	3674	(3524,3828)	3764	1.02	90	(-64,240)	20	198	220.0
Sonoma, CA	4168	(4008,4341)	4440	1.07	272	(99,432)	55	221	81.2
Stanislaus, CA	4615	(4443,4796)	5353	1.16	738	(557,910)	132	685	92.8
Sutter, CA	896	(828,969)	944	1.05	48	(-25,116)	49	66	137.5
Tulare, CA	3243	(3107,3381)	3928	1.21	685	(547,821)	145	533	77.8
Ventura, CA	6053	(5852,6272)	6615	1.09	562	(343,763)	66	437	77.8
Yolo, CA	1381	(1296,1468)	1506	1.09	125	(38,210)	56	127	101.6
Yuba, CA	730	(668,795)	677	0.93	-53	(-118,9)	-65	32	NA
Adams, CO	3130	(2997,3265)	3702	1.18	572	(437,705)	108	502	87.8
Arapahoe, CO	4113	(3953,4254)	4923	1.20	810	(669,970)	122	568	70.1
Boulder, CO	2012	(1902,2127)	2166	1.08	154	(39,264)	47	167	108.4
Broomfield, CO	410	(364,456)	530	1.29	120	(74,166)	168	61	50.8
Central Colorado, CO	435	(387,486)	468	1.08	33	(-18,81)	46	33	100.0
Custer-Fremont, CO	657	(597,719)	679	1.03	22	(-40,82)	42	37	168.2
Delta-Montrose, CO	913	(839,983)	944	1.03	31	(-39,105)	42	63	203.2
Denver, CO	4632	(4461,4817)	5758	1.24	1126	(941,1297)	152	734	65.2
Douglas, CO	1634	(1542,1726)	1922	1.18	288	(196,380)	81	193	67.0

Table C1: Primary Estimates for Each County-Set

County-Set	Expected Deaths	Expected Deaths 95% CI	Observed Deaths	Observed/ Expected	Excess Deaths	Excess Deaths 95% CI	Excess Deaths Per 100,000	COVID-19 Deaths	COVID-19 to Excess Ratio (%)
Eagle, CO	159	(130,187)	159	1.00	0	(-28,29)	1	14	NA
East Central Colorado, CO	443	(395,491)	523	1.18	80	(32,128)	145	51	63.7
El Paso, CO	5431	(5238,5620)	6176	1.14	745	(556,938)	101	595	79.9
Garfield, CO	395	(350,443)	394	1.00	-1	(-49,44)	-2	40	NA
Jefferson, CO	4705	(4528,4884)	5300	1.13	595	(416,772)	101	579	97.3
La Plata-Montezuma, CO	649	(588,709)	728	1.12	79	(19,140)	95	46	58.2
Larimer, CO	2547	(2429,2667)	2663	1.05	116	(-4,234)	32	139	119.8
Logan-Morgan-Phillips-Sedgwick, CO	590	(534,648)	786	1.33	196	(138,252)	344	146	74.5
Mesa, CO	1663	(1565,1762)	1801	1.08	138	(39,236)	88	141	102.2
Northwest Colorado, CO	396	(349,442)	450	1.14	54	(8,101)	85	57	105.6
Park and Nearby Counties, CO	494	(443,545)	524	1.06	30	(-21,81)	33	31	103.3
Pueblo, CO	1935	(1825,2049)	2328	1.20	393	(279,503)	231	302	76.8
Southeast Colorado, CO	1050	(975,1134)	1218	1.16	168	(84,243)	199	129	76.8
Southwest Colorado, CO	515	(460,573)	535	1.04	20	(-38,75)	33	43	215.0
Weld, CO	2012	(1909,2121)	2233	1.11	221	(112,324)	66	295	133.5
Fairfield, CT	6990	(6752,7230)	8790	1.26	1800	(1560,2038)	191	1726	95.9
Hartford, CT	8324	(8087,8584)	10038	1.21	1714	(1454,1951)	193	1859	108.5
Litchfield, CT	1933	(1820,2040)	2209	1.14	276	(169,389)	154	261	94.6
Middlesex, CT	1668	(1565,1763)	1806	1.08	138	(43,241)	85	241	174.6
New Haven, CT	8107	(7840,8368)	9727	1.20	1620	(1359,1887)	189	1606	99.1
New London, CT	2621	(2486,2752)	2787	1.06	166	(35,301)	63	300	180.7
Tolland, CT	1165	(1087,1241)	1204	1.03	39	(-37,117)	26	128	328.2
Windham, CT	1179	(1092,1266)	1270	1.08	91	(4,178)	77	93	102.2
Kent, DE	1802	(1702,1905)	2026	1.12	224	(121,324)	123	197	87.9
New Castle, DE	5104	(4915,5307)	5761	1.13	657	(454,846)	116	511	77.8
Sussex, DE	2962	(2819,3106)	3284	1.11	322	(178,465)	134	330	102.5
District of Columbia, DC	5035	(4839,5223)	6198	1.23	1163	(975,1359)	162	885	76.1
Alachua, FL	2115	(2003,2234)	2309	1.09	194	(75,306)	70	155	79.9
Baker-Bradford-Union, FL	908	(834,982)	962	1.06	54	(-20,128)	75	124	229.6
Bay, FL	2136	(2022,2253)	2130	1.00	-6	(-123,108)	-3	204	NA
Brevard, FL	8204	(7924,8504)	8383	1.02	179	(-121,459)	29	518	289.4
Broward, FL	15507	(15131,15883)	17985	1.16	2478	(2102,2854)	125	1940	78.3
Charlotte, FL	2888	(2737,3039)	3183	1.10	295	(144,446)	154	268	90.8
Citrus, FL	2873	(2711,3031)	3219	1.12	346	(188,508)	226	241	69.7
Clay, FL	2013	(1904,2123)	2207	1.10	194	(84,303)	87	157	80.9
Collier, FL	3675	(3515,3830)	4044	1.10	369	(214,529)	94	363	98.4
Columbia, FL	860	(795,936)	968	1.13	108	(32,173)	150	103	95.4
DeSoto-Hardee, FL	647	(588,705)	700	1.08	53	(-5,112)	81	80	150.9
Dixie-Gilchrist-Levy, FL	1058	(978,1138)	1119	1.06	61	(-19,141)	78	64	104.9
Duval, FL	9037	(8752,9310)	10131	1.12	1094	(821,1379)	112	762	69.7
Escambia, FL	3696	(3527,3856)	4225	1.14	529	(369,698)	165	341	64.5
Flagler, FL	1509	(1412,1605)	1613	1.07	104	(8,201)	90	58	55.8
Gadsden-Leon, FL	2543	(2422,2664)	3004	1.18	461	(340,582)	135	229	49.7
Glades-Hendry-Okeechobee, FL	1008	(934,1083)	1082	1.07	74	(-1,148)	75	129	174.3
Hamilton-Lafayette-Suwannee, FL	873	(798,945)	993	1.14	120	(48,195)	176	115	95.8
Hernando, FL	3004	(2850,3167)	3175	1.06	171	(8,325)	86	236	138.0
Highlands, FL	1735	(1621,1845)	1869	1.08	134	(24,248)	124	195	145.5
Hillsborough, FL	11309	(10999,11633)	12845	1.14	1536	(1212,1846)	103	1088	70.8
Holmes-Walton, FL	1081	(1003,1155)	1133	1.05	52	(-22,130)	54	82	157.7
Indian River, FL	2256	(2130,2387)	2387	1.06	131	(0,257)	80	152	116.0
Jackson-Washington, FL	1083	(1006,1168)	1133	1.05	50	(-35,127)	67	143	286.0

Table C1: Primary Estimates for Each County-Set

County-Set	Expected Deaths	Expected Deaths 95% CI	Observed Deaths	Observed/ Expected	Excess Deaths	Excess Deaths 95% CI	Excess Deaths Per 100,000	COVID-19 Deaths	COVID-19 to Excess Ratio (%)
Jefferson-Madison-Taylor, FL	708	(641,776)	874	1.23	166	(98,233)	304	88	53.0
Lake, FL	4904	(4699,5105)	5147	1.05	243	(42,448)	64	321	132.1
Lee, FL	7806	(7536,8057)	8620	1.10	814	(563,1084)	104	680	83.5
Liberty and Nearby Counties, FL	961	(888,1037)	1096	1.14	135	(59,208)	157	96	71.1
Manatee, FL	4446	(4269,4627)	4834	1.09	388	(207,565)	94	450	116.0
Marion, FL	5632	(5394,5871)	6145	1.09	513	(274,751)	138	489	95.3
Martin, FL	2051	(1930,2165)	2338	1.14	287	(173,408)	176	184	64.1
Miami-Dade, FL	21249	(20744,21736)	25621	1.21	4372	(3885,4877)	157	4092	93.6
Monroe, FL	717	(655,781)	770	1.07	53	(-11,115)	74	42	79.2
Nassau, FL	1068	(987,1145)	1079	1.01	11	(-66,92)	12	71	645.5
Okaloosa, FL	2022	(1909,2130)	2231	1.10	209	(101,322)	98	221	105.7
Orange, FL	8857	(8612,9108)	9855	1.11	998	(747,1243)	70	818	82.0
Osceola, FL	2707	(2572,2838)	3004	1.11	297	(166,432)	75	298	100.3
Palm Beach, FL	15322	(14878,15748)	17273	1.13	1951	(1525,2395)	129	1806	92.6
Pasco, FL	6791	(6536,7037)	7259	1.07	468	(222,723)	82	420	89.7
Pinellas, FL	12411	(11984,12821)	13290	1.07	879	(469,1306)	89	935	106.4
Polk, FL	7818	(7546,8073)	8595	1.10	777	(522,1049)	103	760	97.8
Putnam, FL	1100	(1018,1187)	1168	1.06	68	(-19,150)	90	78	114.7
St. Johns, FL	2312	(2186,2429)	2362	1.02	50	(-67,176)	18	111	222.0
St. Lucie, FL	3635	(3476,3785)	3982	1.10	347	(197,506)	103	381	109.8
Santa Rosa, FL	1785	(1690,1890)	1866	1.05	81	(-24,176)	42	134	165.4
Sarasota, FL	6154	(5911,6390)	6800	1.10	646	(410,889)	147	447	69.2
Seminole, FL	3815	(3658,3968)	4012	1.05	197	(44,354)	41	284	144.2
Sumter, FL	2281	(2143,2422)	2407	1.06	126	(-15,264)	92	129	102.4
Volusia, FL	7902	(7615,8199)	8245	1.04	343	(46,630)	61	446	130.0
Appling-Jeff Davis-Long-Wayne, GA	890	(811,962)	994	1.12	104	(32,183)	126	130	125.0
Bacon-Ben Hill-Coffee-Irwin, GA	963	(891,1042)	1167	1.21	204	(125,276)	255	196	96.1
Banks-Habersham, GA	716	(655,782)	798	1.11	82	(16,143)	124	100	122.0
Barrow, GA	708	(649,781)	739	1.04	31	(-42,90)	36	68	219.4
Bartow, GA	1010	(933,1088)	1202	1.19	192	(114,269)	176	121	63.0
Bibb, GA	1765	(1656,1876)	2148	1.22	383	(272,492)	250	208	54.3
Bleckley-Dodge-Pulaski-Twiggs, GA	606	(548,662)	799	1.32	193	(137,251)	371	148	76.7
Brantley-Pierce-Ware, GA	947	(879,1023)	1144	1.21	197	(121,265)	264	150	76.1
Brooks-Thomas, GA	776	(705,846)	862	1.11	86	(16,157)	144	110	127.9
Bryan-Liberty, GA	737	(678,795)	818	1.11	81	(23,140)	80	58	71.6
Bulloch, GA	577	(524,635)	647	1.12	70	(12,123)	88	57	81.4
Burke-Emanuel-Jenkins-Screven, GA	831	(762,899)	977	1.18	146	(78,215)	218	123	84.2
Butts-Lamar-Monroe, GA	853	(785,928)	980	1.15	127	(52,195)	176	125	98.4
Calhoun and Nearby Counties, GA	899	(830,978)	1100	1.22	201	(122,270)	268	157	78.1
Camden-Charlton, GA	536	(482,591)	591	1.10	55	(0,109)	80	42	76.4
Candler-Evans-Tattnall-Toombs, GA	855	(785,929)	1048	1.23	193	(119,263)	262	138	71.5
Carroll-Heard, GA	1329	(1243,1419)	1500	1.13	171	(81,257)	129	133	77.8
Catoosa, GA	747	(682,810)	773	1.03	26	(-37,91)	38	63	242.3
Chatham, GA	2536	(2411,2667)	2884	1.14	348	(217,473)	121	212	60.9
Chattooga-Dade-Walker, GA	1461	(1366,1561)	1602	1.10	141	(41,236)	127	108	76.6
Cherokee-Pickens, GA	2168	(2056,2275)	2336	1.08	168	(61,280)	56	157	93.5

Table C1: Primary Estimates for Each County-Set

County-Set	Expected Deaths	Expected Deaths 95% CI	Observed Deaths	Observed/ Expected	Excess Deaths	Excess Deaths 95% CI	Excess Deaths Per 100,000	COVID-19 Deaths	COVID-19 to Excess Ratio (%)
Clarke-Madison-Oconee, GA	1421	(1331,1515)	1526	1.07	105	(11,195)	52	111	105.7
Clayton, GA	1947	(1840,2051)	2207	1.13	260	(156,367)	87	213	81.9
Cobb, GA	4704	(4536,4871)	5362	1.14	658	(491,826)	86	503	76.4
Colquitt-Mitchell, GA	803	(731,879)	975	1.21	172	(96,244)	255	111	64.5
Columbia, GA	1038	(958,1118)	1211	1.17	173	(93,253)	108	110	63.6
Coweta, GA	1173	(1091,1257)	1318	1.12	145	(61,227)	96	112	77.2
Crawford-Peach-Pike-Upson, GA	1128	(1039,1217)	1245	1.10	117	(28,206)	136	137	117.1
Crisp-Dooly-Turner-Wilcox, GA	628	(565,686)	823	1.31	195	(137,258)	371	118	60.5
Dawson-Lumpkin-White, GA	944	(868,1017)	992	1.05	48	(-25,124)	53	81	168.8
Decatur-Grady-Seminole, GA	766	(701,833)	894	1.17	128	(61,193)	216	101	78.9
DeKalb, GA	4787	(4618,4967)	5601	1.17	814	(634,983)	106	522	64.1
Dougherty, GA	1010	(933,1086)	1253	1.24	243	(167,320)	273	199	81.9
Douglas, GA	1063	(980,1138)	1238	1.16	175	(100,258)	118	113	64.6
Effingham, GA	544	(487,597)	541	0.99	-3	(-56,54)	-5	32	NA
Elbert-Franklin-Hart-Stephens, GA	1317	(1225,1407)	1514	1.15	197	(107,289)	207	147	74.6
Fannin-Rabun-Towns-Union, GA	1159	(1078,1243)	1357	1.17	198	(114,279)	241	118	59.6
Fayette, GA	961	(887,1031)	1049	1.09	88	(18,162)	77	74	84.1
Floyd, GA	1200	(1117,1282)	1347	1.12	147	(65,230)	148	120	81.6
Forsyth, GA	1337	(1253,1429)	1415	1.06	78	(-14,162)	31	81	103.8
Fulton, GA	6999	(6784,7219)	8201	1.17	1202	(982,1417)	112	753	62.6
Gilmer-Murray, GA	822	(752,893)	894	1.09	72	(1,142)	100	78	108.3
Glynn-McIntosh, GA	1101	(1021,1187)	1291	1.17	190	(104,270)	190	132	69.5
Gordon, GA	615	(560,676)	690	1.12	75	(14,130)	127	65	86.7
Gwinnett, GA	4721	(4561,4887)	5557	1.18	836	(670,996)	88	586	70.1
Hall, GA	1698	(1605,1800)	2004	1.18	306	(204,399)	147	220	71.9
Hancock-Jasper-Morgan-Putnam, GA	743	(675,806)	910	1.22	167	(104,235)	260	102	61.1
Haralson-Polk, GA	903	(832,976)	1046	1.16	143	(70,214)	194	103	72.0
Harris-Meriwether-Talbot, GA	723	(664,788)	765	1.06	42	(-23,101)	66	57	135.7
Henry, GA	1748	(1649,1841)	2036	1.16	288	(195,387)	120	158	54.9
Houston, GA	1344	(1259,1432)	1532	1.14	188	(100,273)	118	118	62.8
Jackson, GA	680	(621,740)	787	1.16	107	(47,166)	140	82	76.6
Lanier and Nearby Counties, GA	766	(699,832)	874	1.14	108	(42,175)	164	109	100.9
Lowndes, GA	1005	(934,1084)	1159	1.15	154	(75,225)	129	111	72.1
Marion and Nearby Counties, GA	963	(893,1047)	1012	1.05	49	(-35,119)	58	137	279.6
Muscogee, GA	2123	(2010,2249)	2356	1.11	233	(107,346)	120	218	93.6
Newton, GA	958	(887,1036)	1172	1.22	214	(136,285)	190	117	54.7
Paulding, GA	1099	(1023,1179)	1215	1.11	116	(36,192)	67	112	96.6
Richmond, GA	2132	(2018,2249)	2525	1.18	393	(276,507)	195	259	65.9
Rockdale, GA	825	(757,892)	898	1.09	73	(6,141)	79	76	104.1
Spalding, GA	834	(765,903)	970	1.16	136	(67,205)	202	95	69.9
Taliaferro and Nearby Counties, GA	1028	(952,1107)	1130	1.10	102	(23,178)	127	91	89.2
Tift-Worth, GA	741	(676,813)	800	1.08	59	(-13,124)	97	122	206.8
Troup, GA	739	(674,805)	919	1.24	180	(114,245)	258	112	62.2
Walton, GA	964	(888,1041)	1071	1.11	107	(30,183)	110	103	96.3

Table C1: Primary Estimates for Each County-Set

County-Set	Expected Deaths	Expected Deaths 95% CI	Observed Deaths	Observed/ Expected	Excess Deaths	Excess Deaths 95% CI	Excess Deaths Per 100,000	COVID-19 Deaths	COVID-19 to Excess Ratio (%)
Washington and Nearby Counties, GA	1565	(1465,1665)	1835	1.17	270	(170,370)	207	227	84.1
Wheeler and Nearby Counties, GA	996	(920,1072)	1240	1.24	244	(168,320)	279	189	77.5
Whitfield, GA	902	(830,971)	1075	1.19	173	(104,245)	166	150	86.7
Hawaii (county), HI	1924	(1820,2032)	1864	0.97	-60	(-168,44)	-29	54	NA
Honolulu, HI	7978	(7740,8208)	8335	1.04	357	(127,595)	37	300	84.0
Kalawao-Maui, HI	1226	(1138,1308)	1245	1.02	19	(-63,107)	11	21	110.5
Kauai, HI	609	(553,668)	588	0.97	-21	(-80,35)	-29	5	NA
Ada, ID	3494	(3349,3640)	3819	1.09	325	(179,470)	65	364	112.0
Bannock-Bear Lake-Caribou-Franklin, ID	1062	(982,1140)	1122	1.06	60	(-18,140)	51	86	143.3
Benewah-Latah-Nez Perce, ID	875	(806,944)	916	1.05	41	(-28,110)	45	56	136.6
Bingham-Oneida-Power, ID	554	(497,609)	590	1.06	36	(-19,93)	61	54	150.0
Boise-Gem-Payette-Washington, ID	690	(627,758)	767	1.11	77	(9,140)	126	67	87.0
Bonner-Boundary-Shoshone, ID	801	(735,868)	807	1.01	6	(-61,72)	9	59	983.3
Bonneville, ID	1004	(936,1078)	1102	1.10	98	(24,166)	81	121	123.5
Canyon, ID	1752	(1644,1854)	1921	1.10	169	(67,277)	71	228	134.9
Central Idaho, ID	689	(626,751)	706	1.02	17	(-45,80)	29	53	311.8
Elmore-Gooding-Owyhee, ID	473	(424,526)	572	1.21	99	(46,148)	178	55	55.6
Jefferson and Nearby Counties, ID	550	(494,605)	606	1.10	56	(1,112)	56	56	100.0
Kootenai, ID	1667	(1569,1771)	1662	1.00	-5	(-109,93)	-3	128	NA
Lincoln and Nearby Counties, ID	773	(705,843)	829	1.07	56	(-14,124)	56	83	148.2
Twin Falls, ID	797	(731,861)	983	1.23	186	(122,252)	212	111	59.7
Adams, IL	827	(761,900)	877	1.06	50	(-23,116)	77	85	170.0
Bond-Effingham-Fayette, IL	797	(725,863)	915	1.15	118	(52,190)	164	113	95.8
Boone, IL	461	(414,510)	488	1.06	27	(-22,74)	50	65	240.7
Brown and Nearby Counties, IL	623	(568,683)	722	1.16	99	(39,154)	198	103	104.0
Bureau-Marshall-Putnam-Stark, IL	739	(672,805)	796	1.08	57	(-9,124)	104	89	156.1
Carroll-Jo Daviess-Stephenson, IL	1019	(948,1099)	1242	1.22	223	(143,294)	282	125	56.1
Champaign, IL	1407	(1323,1498)	1516	1.08	109	(18,193)	52	78	71.6
Christian-Shelby, IL	686	(629,747)	758	1.10	72	(11,129)	134	100	138.9
Clark-Crawford-Cumberland-Jasper, IL	633	(571,691)	699	1.10	66	(8,128)	122	89	134.8
Clay-Hamilton-Wayne-White, IL	704	(645,771)	825	1.17	121	(54,180)	238	119	98.3
Clinton-Marion, IL	915	(844,991)	1070	1.17	155	(79,226)	208	141	91.0
Coles, IL	522	(471,578)	624	1.20	102	(46,153)	205	59	57.8
Cook, IL	41441	(40539,42291)	52078	1.26	10637	(9787,11539)	207	8046	75.6
DeKalb, IL	764	(701,834)	894	1.17	130	(60,193)	124	68	52.3
De Witt-Logan-Mason-Menard, IL	922	(852,995)	1022	1.11	100	(27,170)	143	121	121.0
Douglas-Edgar-Moultrie-Piatt, IL	802	(726,875)	918	1.14	116	(43,192)	172	104	89.7

Table C1: Primary Estimates for Each County-Set

County-Set	Expected Deaths	Expected Deaths 95% CI	Observed Deaths	Observed/ Expected	Excess Deaths	Excess Deaths 95% CI	Excess Deaths Per 100,000	COVID-19 Deaths	COVID-19 to Excess Ratio (%)
DuPage, IL	6516	(6309,6730)	7618	1.17	1102	(888,1309)	119	881	79.9
Edwards-Lawrence-Richland-Wabash, IL	610	(554,669)	732	1.20	122	(63,178)	251	93	76.2
Ford-Iroquois-Livingston, IL	1072	(987,1151)	1187	1.11	115	(36,200)	153	141	122.6
Franklin-Gallatin-Saline, IL	972	(895,1049)	1101	1.13	129	(52,206)	193	119	92.2
Fulton-McDonough, IL	831	(765,906)	916	1.10	85	(10,151)	133	87	102.4
Greene-Jersey-Morgan, IL	886	(813,956)	1008	1.14	122	(52,195)	179	154	126.2
Grundy, IL	440	(391,491)	545	1.24	105	(54,154)	203	49	46.7
Hancock-Henderson-Mercer-Warren, IL	707	(638,771)	858	1.21	151	(87,220)	269	104	68.9
Henry, IL	548	(493,605)	689	1.26	141	(84,196)	289	70	49.6
Jackson, IL	491	(441,543)	614	1.25	123	(71,173)	218	74	60.2
Jefferson-Washington, IL	615	(560,671)	742	1.21	127	(71,182)	248	100	78.7
Kane, IL	3497	(3361,3646)	4186	1.20	689	(540,825)	128	558	81.0
Kankakee, IL	1229	(1143,1318)	1353	1.10	124	(35,210)	114	142	114.5
Kendall, IL	644	(585,700)	769	1.19	125	(69,184)	95	78	62.4
Knox, IL	681	(617,745)	816	1.20	135	(71,199)	276	115	85.2
Lake, IL	4934	(4762,5109)	5735	1.16	801	(626,973)	115	749	93.5
La Salle, IL	1361	(1268,1455)	1524	1.12	163	(69,256)	150	207	127.0
Lee-Whiteside, IL	1092	(1012,1172)	1278	1.17	186	(106,266)	210	234	125.8
McHenry, IL	2282	(2164,2403)	2575	1.13	293	(172,411)	95	251	85.7
McLean, IL	1287	(1204,1371)	1428	1.11	141	(57,224)	82	131	92.9
Macon, IL	1295	(1200,1378)	1448	1.12	153	(70,248)	148	159	103.9
Macoupin-Montgomery, IL	949	(876,1031)	1086	1.14	137	(55,210)	187	102	74.5
Madison, IL	3051	(2907,3192)	3385	1.11	334	(193,478)	127	330	98.8
Monroe-St. Clair, IL	3020	(2881,3159)	3541	1.17	521	(382,660)	178	398	76.4
Ogle, IL	559	(506,612)	611	1.09	52	(-1,105)	103	63	121.2
Peoria-Woodford, IL	2252	(2133,2384)	2555	1.13	303	(171,422)	141	280	92.4
Perry-Randolph, IL	622	(565,686)	698	1.12	76	(12,133)	144	91	119.7
Rock Island, IL	1645	(1540,1746)	1949	1.18	304	(203,409)	214	230	75.7
Sangamon, IL	2063	(1948,2173)	2226	1.08	163	(53,278)	85	204	125.2
Southern Illinois, IL	886	(811,961)	1007	1.14	121	(46,196)	197	110	90.9
Tazewell, IL	1429	(1338,1525)	1674	1.17	245	(149,336)	188	202	82.4
Vermilion, IL	991	(912,1074)	1104	1.11	113	(30,192)	151	94	83.2
Will, IL	5104	(4935,5298)	5892	1.15	788	(594,957)	113	701	89.0
Williamson, IL	761	(694,830)	872	1.15	111	(42,178)	166	91	82.0
Winnebago, IL	3179	(3029,3328)	3486	1.10	307	(158,457)	108	371	120.8
Adams-Wells, IN	654	(592,717)	776	1.19	122	(59,184)	188	96	78.7
Allen, IN	3650	(3495,3812)	4051	1.11	401	(239,556)	105	482	120.2
Bartholomew-Brown, IN	944	(869,1023)	1075	1.14	131	(52,206)	133	137	104.6
Benton-Jasper-Newton, IN	606	(545,671)	734	1.21	128	(63,189)	230	78	60.9
Blackford-Jay-Randolph, IN	743	(678,808)	845	1.14	102	(37,167)	180	120	117.6
Boone, IN	570	(520,623)	614	1.08	44	(-9,94)	63	86	195.5
Carroll-Clinton, IN	576	(520,634)	652	1.13	76	(18,132)	145	58	76.3
Cass-White, IN	779	(707,852)	850	1.09	71	(-2,143)	114	115	162.0
Clark-Scott, IN	1711	(1599,1809)	1869	1.09	158	(60,270)	111	184	116.5
Clay-Sullivan-Vermillion-Vigo, IN	1963	(1853,2071)	2228	1.13	265	(157,375)	157	250	94.3
Crawford-Harrison-Perry, IN	810	(742,878)	864	1.07	54	(-14,122)	76	84	155.6
Daviess-Knox-Martin, IN	914	(840,987)	1076	1.18	162	(89,236)	203	169	104.3
Dearborn-Ohio-Ripley-Switzerland, IN	1044	(962,1118)	1122	1.07	78	(4,160)	82	128	164.1

Table C1: Primary Estimates for Each County-Set

County-Set	Expected Deaths	Expected Deaths 95% CI	Observed Deaths	Observed/ Expected	Excess Deaths	Excess Deaths 95% CI	Excess Deaths Per 100,000	COVID-19 Deaths	COVID-19 to Excess Ratio (%)
Decatur-Shelby, IN	810	(740,876)	958	1.18	148	(82,218)	205	132	89.2
DeKalb-Steuben, IN	812	(743,876)	913	1.12	101	(37,170)	128	103	102.0
Delaware, IN	1400	(1307,1492)	1595	1.14	195	(103,288)	172	141	72.3
Dubois-Pike-Spencer, IN	807	(740,876)	919	1.14	112	(43,179)	149	100	89.3
Elkhart, IN	1809	(1703,1908)	2093	1.16	284	(185,390)	137	349	122.9
Fayette-Franklin-Union, IN	635	(574,691)	787	1.24	152	(96,213)	291	84	55.3
Floyd, IN	883	(815,950)	967	1.10	84	(17,152)	106	107	127.4
Fountain-Montgomery-Warren, IN	750	(686,821)	861	1.15	111	(40,175)	176	98	88.3
Fulton-Miami-Wabash, IN	1120	(1044,1207)	1268	1.13	148	(61,224)	171	138	93.2
Gibson-Posey, IN	656	(598,714)	714	1.09	58	(0,116)	99	95	163.8
Grant, IN	900	(828,979)	1052	1.17	152	(73,224)	233	129	84.9
Greene-Owen-Parke-Putnam, IN	1219	(1136,1308)	1371	1.12	152	(63,235)	141	154	101.3
Hamilton, IN	2040	(1938,2138)	2353	1.15	313	(215,415)	91	305	97.4
Hancock, IN	715	(647,784)	764	1.07	49	(-20,117)	62	85	173.5
Hendricks, IN	1360	(1269,1453)	1535	1.13	175	(82,266)	101	205	117.1
Henry-Rush, IN	833	(768,904)	931	1.12	98	(27,163)	151	87	88.8
Howard-Tipton, IN	1358	(1255,1451)	1490	1.10	132	(39,235)	135	190	143.9
Huntington-Whitley, IN	758	(692,827)	884	1.17	126	(57,192)	178	75	59.5
Jackson-Washington, IN	836	(770,908)	902	1.08	66	(-6,132)	90	78	118.2
Jennings-Jefferson, IN	738	(674,807)	805	1.09	67	(-2,131)	112	87	129.9
Johnson, IN	1451	(1360,1549)	1696	1.17	245	(147,336)	152	240	98.0
Kosciusko, IN	758	(692,822)	840	1.11	82	(18,148)	102	76	92.7
LaGrange-Noble, IN	767	(700,833)	872	1.14	105	(39,172)	121	131	124.8
Lake, IN	5310	(5125,5515)	6148	1.16	838	(633,1023)	173	695	82.9
LaPorte, IN	1281	(1187,1370)	1473	1.15	192	(103,286)	175	140	72.9
Lawrence-Orange, IN	818	(747,893)	955	1.17	137	(62,208)	210	125	91.2
Madison, IN	1569	(1473,1670)	1825	1.16	256	(155,352)	198	242	94.5
Marion, IN	8599	(8333,8864)	10262	1.19	1663	(1398,1929)	172	1356	81.5
Marshall-Pulaski-Starke, IN	922	(850,997)	1138	1.23	216	(141,288)	266	168	77.8
Monroe, IN	1019	(947,1096)	1209	1.19	190	(113,262)	129	121	63.7
Morgan, IN	776	(708,841)	854	1.10	78	(13,146)	110	98	125.6
Porter, IN	1660	(1557,1757)	1861	1.12	201	(104,304)	117	200	99.5
St. Joseph, IN	2875	(2733,3009)	3294	1.15	419	(285,561)	154	417	99.5
Tippecanoe, IN	1281	(1195,1366)	1377	1.07	96	(11,182)	49	100	104.2
Vanderburgh, IN	2081	(1966,2205)	2405	1.16	324	(200,439)	179	261	80.6
Warrick, IN	662	(602,728)	797	1.20	135	(69,195)	215	95	70.4
Wayne, IN	980	(900,1059)	1093	1.12	113	(34,193)	172	143	126.5
Allamakee-Clayton-Winneshiek, IA	595	(540,658)	672	1.13	77	(14,132)	151	109	141.6
Audubon and Nearby Counties, IA	688	(624,757)	775	1.13	87	(18,151)	183	123	141.4
Benton-Iowa (county)-Keokuk-Washington, IA	852	(782,928)	997	1.17	145	(69,215)	196	134	92.4
Black Hawk, IA	1303	(1216,1396)	1505	1.16	202	(109,289)	153	255	126.2
Boone-Carroll-Greene, IA	658	(600,718)	725	1.10	67	(7,125)	121	64	95.5
Bremer-Butler-Grundy, IA	613	(555,679)	676	1.10	63	(-3,121)	121	105	166.7
Buchanan-Delaware-Fayette, IA	652	(593,716)	752	1.15	100	(36,159)	174	88	88.0
Cedar-Clinton-Jackson-Jones, IA	1202	(1115,1291)	1329	1.11	127	(38,214)	121	183	144.1
Cerro Gordo-Hancock-Winnebago, IA	792	(720,861)	926	1.17	134	(65,206)	213	133	99.3

Table C1: Primary Estimates for Each County-Set

County-Set	Expected Deaths	Expected Deaths 95% CI	Observed Deaths	Observed/ Expected	Excess Deaths	Excess Deaths 95% CI	Excess Deaths Per 100,000	COVID-19 Deaths	COVID-19 to Excess Ratio (%)
Dallas, IA	570	(516,628)	637	1.12	67	(9,121)	69	74	110.4
Davis-Jefferson-Van Buren-Wapello, IA	817	(742,887)	927	1.13	110	(40,185)	157	162	147.3
Des Moines-Henry-Lee, IA	1127	(1049,1208)	1309	1.16	182	(101,260)	197	120	65.9
Dubuque, IA	935	(861,1007)	1034	1.11	99	(27,173)	103	161	162.6
Franklin-Hamilton-Hardin-Wright, IA	713	(647,778)	816	1.14	103	(38,169)	190	112	108.7
Fremont-Harrison-Mills-Pottawattamie, IA	1410	(1318,1506)	1694	1.20	284	(188,376)	219	212	74.6
Jasper-Poweshiek, IA	631	(575,693)	708	1.12	77	(15,133)	137	89	115.6
Johnson, IA	802	(738,868)	856	1.07	54	(-12,118)	35	58	107.4
Linn, IA	1893	(1791,2000)	2269	1.20	376	(269,478)	164	292	77.7
Louisa-Muscatine, IA	547	(495,605)	636	1.16	89	(31,141)	164	121	136.0
Lucas and Nearby Counties, IA	682	(622,745)	770	1.13	88	(25,148)	166	105	119.3
Lyon-O'Brien-Osceola-Sioux, IA	638	(578,700)	792	1.24	154	(92,214)	231	173	112.3
Madison-Warren, IA	639	(585,702)	659	1.03	20	(-43,74)	29	61	305.0
Mahaska-Marion, IA	606	(551,666)	678	1.12	72	(12,127)	130	100	138.9
Marshall-Tama, IA	708	(647,779)	824	1.16	116	(45,177)	206	123	106.0
Mitchell and Nearby Counties, IA	662	(603,723)	771	1.16	109	(48,168)	200	113	103.7
Palo Alto and Nearby Counties, IA	818	(749,885)	966	1.18	148	(81,217)	226	146	98.6
Pocahontas and Nearby Counties, IA	1073	(994,1148)	1291	1.20	218	(143,297)	242	172	78.9
Polk, IA	3872	(3714,4038)	4459	1.15	587	(421,745)	118	484	82.5
Scott, IA	1607	(1515,1708)	1910	1.19	303	(202,395)	174	189	62.4
Story, IA	611	(554,669)	563	0.92	-48	(-106,9)	-48	40	NA
Taylor and Nearby Counties, IA	708	(646,776)	828	1.17	120	(52,182)	231	98	81.7
West Central Iowa, IA	1883	(1768,1992)	2222	1.18	339	(230,454)	197	366	108.0
Allen-Anderson-Franklin-Osage, KS	755	(690,820)	848	1.12	93	(28,158)	150	58	62.4
Bourbon-Linn-Miami, KS	646	(588,707)	699	1.08	53	(-8,111)	91	46	86.8
Brown and Nearby Counties, KS	1035	(956,1112)	1129	1.09	94	(17,173)	110	151	160.6
Butler-Harvey, KS	1101	(1024,1179)	1222	1.11	121	(43,198)	120	87	71.9
Central Kansas, KS	1206	(1121,1293)	1488	1.23	282	(195,367)	270	199	70.6
Chase-Coffey-Lyon-Marion, KS	599	(541,658)	658	1.10	59	(0,117)	106	97	164.4
Cherokee-Crawford, KS	732	(672,797)	895	1.22	163	(98,223)	277	87	53.4
Cloud and Nearby Counties, KS	749	(680,812)	801	1.07	52	(-11,121)	102	97	186.5
Dickinson-Geary-Morris, KS	512	(462,566)	582	1.14	70	(16,120)	127	68	97.1
Douglas, KS	801	(741,866)	872	1.09	71	(6,131)	58	63	88.7
Elk and Nearby Counties, KS	809	(741,880)	860	1.06	51	(-20,119)	87	100	196.1
Johnson, KS	4323	(4155,4493)	4722	1.09	399	(229,567)	65	512	128.3
Labette-Montgomery-Neosho, KS	925	(852,1004)	1001	1.08	76	(-3,149)	114	96	126.3
Leavenworth, KS	672	(608,734)	795	1.18	123	(61,187)	150	65	52.8
Northwest Kansas, KS	684	(622,750)	768	1.12	84	(18,146)	164	143	170.2
Pawnee and Nearby Counties, KS	640	(581,699)	740	1.16	100	(41,159)	178	115	115.0

Table C1: Primary Estimates for Each County-Set

County-Set	Expected Deaths	Expected Deaths 95% CI	Observed Deaths	Observed/ Expected	Excess Deaths	Excess Deaths 95% CI	Excess Deaths Per 100,000	COVID-19 Deaths	COVID-19 to Excess Ratio (%)
Pottawatomie-Riley-Wabaunsee, KS	653	(598,712)	684	1.05	31	(-28,86)	30	44	141.9
Reno, KS	730	(666,797)	867	1.19	137	(70,201)	223	107	78.1
Saline, KS	588	(532,647)	655	1.11	67	(8,123)	124	84	125.4
Scott and Nearby Counties, KS	415	(369,464)	541	1.30	126	(77,172)	242	107	84.9
Sedgwick, KS	4744	(4572,4927)	5735	1.21	991	(808,1163)	193	550	55.5
Shawnee, KS	2059	(1940,2175)	2289	1.11	230	(114,349)	131	262	113.9
South Central Kansas, KS	808	(741,878)	960	1.19	152	(82,219)	287	130	85.5
Southwest Kansas, KS	442	(393,490)	511	1.16	69	(21,118)	132	93	134.8
Wyandotte, KS	1413	(1324,1499)	1723	1.22	310	(224,399)	187	227	73.2
Adair and Nearby Counties, KY	1180	(1096,1266)	1400	1.19	220	(134,304)	245	162	73.6
Anderson-Franklin, KY	888	(820,957)	921	1.04	33	(-36,101)	44	57	172.7
Barren and Nearby Counties, KY	1380	(1283,1471)	1496	1.08	116	(25,213)	109	180	155.2
Bath-Clark-Montgomery-Rowan, KY	1224	(1137,1303)	1256	1.03	32	(-47,119)	31	60	187.5
Bell-Harlan, KY	868	(792,946)	1000	1.15	132	(54,208)	255	79	59.8
Boone, KY	1034	(958,1111)	1088	1.05	54	(-23,130)	41	93	172.2
Bourbon-Fleming-Lewis-Nicholas, KY	745	(679,811)	767	1.03	22	(-44,88)	41	60	272.7
Boyd-Carter-Greenup, KY	1574	(1471,1682)	1701	1.08	127	(19,230)	117	125	98.4
Boyle-Lincoln-Mercer, KY	1015	(936,1099)	1097	1.08	82	(-2,161)	106	118	143.9
Bracken and Nearby Counties, KY	795	(725,863)	844	1.06	49	(-19,119)	80	50	102.0
Breckinridge-Grayson-Hancock-Meade, KY	997	(920,1077)	1086	1.09	89	(9,166)	104	80	89.9
Bullitt-Spencer, KY	914	(844,989)	1000	1.09	86	(11,156)	84	86	100.0
Butler-McLean-Muhlenberg-Ohio, KY	1009	(932,1087)	1097	1.09	88	(10,165)	115	112	127.3
Calloway-Marshall, KY	881	(806,959)	930	1.06	49	(-29,124)	69	79	161.2
Campbell, KY	915	(848,993)	968	1.06	53	(-25,120)	56	65	122.6
Christian, KY	659	(600,717)	788	1.20	129	(71,188)	177	73	56.6
Clay-Jackson-Leslie-Owsley, KY	702	(637,768)	753	1.07	51	(-15,116)	108	62	121.6
Clinton-Cumberland-McCreary-Wayne, KY	742	(677,812)	823	1.11	81	(11,146)	149	65	80.2
Daviess, KY	1164	(1082,1249)	1214	1.04	50	(-35,132)	49	104	208.0
Edmonson-Warren, KY	1273	(1185,1362)	1454	1.14	181	(92,269)	122	128	70.7
Elliott-Johnson-Lawrence-Magoffin, KY	835	(767,906)	821	0.98	-14	(-85,54)	-25	55	NA
Estill-Madison-Rockcastle, KY	1310	(1222,1407)	1432	1.09	122	(25,210)	97	97	79.5
Fayette, KY	2619	(2489,2747)	2906	1.11	287	(159,417)	88	168	58.5
Floyd-Martin, KY	705	(637,771)	823	1.17	118	(52,186)	256	59	50.0
Garrard-Jessamine, KY	750	(693,812)	783	1.04	33	(-29,90)	45	78	236.4
Hardin-Larue, KY	1242	(1162,1324)	1393	1.12	151	(69,231)	117	108	71.5
Henderson-Union, KY	731	(664,800)	801	1.10	70	(1,137)	119	78	111.4
Henry-Shelby, KY	634	(575,692)	682	1.08	48	(-10,107)	72	60	125.0
Hopkins-Webster, KY	793	(723,861)	922	1.16	129	(61,199)	224	128	99.2
Jefferson, KY	8416	(8130,8700)	9561	1.14	1145	(861,1431)	149	838	73.2
Kenton, KY	1622	(1527,1723)	1642	1.01	20	(-81,115)	12	119	595.0
Knott-Letcher-Perry, KY	996	(922,1074)	1127	1.13	131	(53,205)	215	74	56.5
Knox-Whitley, KY	972	(891,1048)	1037	1.07	65	(-11,146)	96	71	109.2
Laurel, KY	720	(653,788)	838	1.16	118	(50,185)	192	31	26.3

Table C1: Primary Estimates for Each County-Set

County-Set	Expected Deaths	Expected Deaths 95% CI	Observed Deaths	Observed/ Expected	Excess Deaths	Excess Deaths 95% CI	Excess Deaths Per 100,000	COVID-19 Deaths	COVID-19 to Excess Ratio (%)
Logan-Simpson-Todd, KY	740	(676,802)	771	1.04	31	(-31,95)	53	83	267.7
Lyon and Nearby Counties, KY	740	(673,810)	859	1.16	119	(49,186)	221	75	63.0
McCracken, KY	813	(741,885)	917	1.13	104	(32,176)	160	82	78.8
Marion-Nelson-Washington, KY	878	(810,943)	944	1.08	66	(1,134)	84	95	143.9
Oldham, KY	478	(429,528)	498	1.04	20	(-30,69)	29	60	300.0
Owen and Nearby Counties, KY	784	(720,851)	822	1.05	38	(-29,102)	60	65	171.1
Pike, KY	837	(767,903)	969	1.16	132	(66,202)	230	49	37.1
Pulaski, KY	886	(818,964)	969	1.09	83	(5,151)	127	75	90.4
Scott-Woodford, KY	764	(699,831)	768	1.01	4	(-63,69)	4	30	750.0
Southwest Kentucky, KY	834	(765,905)	959	1.15	125	(54,194)	208	115	92.0
Wolfe and Nearby Counties, KY	891	(812,965)	935	1.05	44	(-30,123)	75	42	95.5
Acadia -Jefferson Davis, LA	1067	(986,1147)	1349	1.26	282	(202,363)	302	195	69.1
Allen-Evangeline, LA	678	(616,740)	871	1.28	193	(131,255)	329	114	59.1
Ascension, LA	797	(730,863)	997	1.25	200	(134,267)	156	125	62.5
Assumption-St.James-St.John the Baptist, LA	887	(818,954)	1021	1.15	134	(67,203)	158	171	127.6
Avoyelles-East Feliciana-Pointe Coupee-West Feliciana, LA	1177	(1093,1259)	1418	1.20	241	(159,325)	252	225	93.4
Beauregard -Vernon, LA	872	(807,939)	1026	1.18	154	(87,219)	184	127	82.5
Bienville-Natchitoches-Red River, LA	709	(651,765)	924	1.30	215	(159,273)	364	139	64.7
Bossier, LA	1151	(1074,1233)	1325	1.15	174	(92,251)	137	191	109.8
Caddo, LA	2788	(2648,2912)	3560	1.28	772	(648,912)	326	501	64.9
Calcasieu, LA	2163	(2053,2285)	2615	1.21	452	(330,562)	221	273	60.4
Cameron -Vermilion, LA	655	(593,717)	794	1.21	139	(77,201)	209	79	56.8
Catahoula and Nearby Parishes, LA	732	(670,795)	911	1.24	179	(116,241)	312	125	69.8
Claiborne-Webster, LA	747	(678,813)	911	1.22	164	(98,233)	306	127	77.4
De Soto-Sabine, LA	608	(548,670)	737	1.21	129	(67,189)	249	103	79.8
East Baton Rouge, LA	4010	(3865,4176)	4867	1.21	857	(691,1002)	197	537	62.7
Grant-Jackson-Winn, LA	625	(566,686)	750	1.20	125	(64,184)	237	95	76.0
Iberia, LA	764	(701,831)	932	1.22	168	(101,231)	244	90	53.6
Iberville-West Baton Rouge, LA	576	(519,633)	754	1.31	178	(121,235)	301	117	65.7
Jefferson, LA	4348	(4174,4531)	5236	1.20	888	(705,1062)	207	647	72.9
Lafayette, LA	1855	(1746,1955)	2274	1.23	419	(319,528)	171	176	42.0
Lafourche, LA	941	(871,1013)	1102	1.17	161	(89,231)	164	152	94.4
Lincoln-Union, LA	707	(648,766)	920	1.30	213	(154,272)	309	144	67.6
Livingston, LA	1166	(1085,1249)	1334	1.14	168	(85,249)	117	121	72.0
Northeast Louisiana, LA	1254	(1170,1344)	1534	1.22	280	(190,364)	300	229	81.8
Orleans, LA	3421	(3276,3568)	4367	1.28	946	(799,1091)	243	578	61.1
Ouachita, LA	1650	(1555,1757)	2014	1.22	364	(257,459)	239	303	83.2
Plaquemines-St. Bernard, LA	586	(529,643)	683	1.17	97	(40,154)	135	65	67.0
Rapides, LA	1558	(1461,1663)	1887	1.21	329	(224,426)	255	223	67.8
St. Charles, LA	455	(408,504)	537	1.18	82	(33,129)	155	64	78.0
St. Helena -Tangipahoa - Washington, LA	2128	(2009,2244)	2423	1.14	295	(179,414)	153	262	88.8
St. Landry, LA	1062	(980,1145)	1257	1.18	195	(112,277)	239	192	98.5
St. Martin, LA	534	(478,584)	677	1.27	143	(93,199)	271	93	65.0

Table C1: Primary Estimates for Each County-Set

County-Set	Expected Deaths	Expected Deaths 95% CI	Observed Deaths	Observed/ Expected	Excess Deaths	Excess Deaths 95% CI	Excess Deaths Per 100,000	COVID-19 Deaths	COVID-19 to Excess Ratio (%)
St. Mary, LA	565	(510,620)	689	1.22	124	(69,179)	258	95	76.6
St. Tammany, LA	2423	(2294,2544)	2787	1.15	364	(243,493)	139	275	75.5
Terrebonne, LA	1075	(994,1157)	1258	1.17	183	(101,264)	167	128	69.9
Androscoggin, ME	1273	(1184,1363)	1264	0.99	-9	(-99,80)	-9	45	NA
Aroostook, ME	890	(818,972)	963	1.08	73	(-9,145)	110	24	32.9
Cumberland, ME	2871	(2730,3019)	2960	1.03	89	(-59,230)	30	112	125.8
Franklin-Oxford, ME	1108	(1024,1184)	1062	0.96	-46	(-122,38)	-52	44	NA
Hancock-Washington, ME	1123	(1045,1208)	1212	1.08	89	(4,167)	103	32	36.0
Kennebec, ME	1406	(1316,1496)	1459	1.04	53	(-37,143)	43	36	67.9
Knox-Waldo, ME	992	(915,1062)	943	0.95	-49	(-119,28)	-62	27	NA
Lincoln-Sagadahoc, ME	824	(757,896)	843	1.02	19	(-53,86)	27	10	52.6
Penobscot-Piscataquis, ME	2048	(1931,2165)	2090	1.02	42	(-75,159)	25	42	100.0
Somerset, ME	673	(604,733)	663	0.99	-10	(-70,59)	-19	20	NA
York, ME	2308	(2188,2422)	2282	0.99	-26	(-140,94)	-13	93	NA
Allegany-Garrett, MD	1286	(1200,1380)	1606	1.25	320	(226,406)	323	231	72.2
Anne Arundel, MD	4708	(4526,4903)	5026	1.07	318	(123,500)	54	398	125.2
Baltimore (city), MD	6646	(6411,6890)	7797	1.17	1151	(907,1386)	196	783	68.0
Baltimore (county), MD	8811	(8535,9086)	9901	1.12	1090	(815,1366)	132	1024	93.9
Calvert, MD	756	(693,826)	825	1.09	69	(-1,132)	74	55	79.7
Caroline-Dorchester-Talbot, MD	1272	(1185,1362)	1406	1.11	134	(44,221)	131	60	44.8
Carroll, MD	1761	(1659,1865)	1846	1.05	85	(-19,187)	50	196	230.6
Cecil, MD	1095	(1022,1172)	1219	1.11	124	(47,197)	120	100	80.6
Charles, MD	1225	(1145,1308)	1435	1.17	210	(127,290)	127	165	78.6
Frederick, MD	2071	(1961,2182)	2214	1.07	143	(32,253)	54	207	144.8
Harford, MD	2375	(2257,2487)	2581	1.09	206	(94,324)	80	178	86.4
Howard, MD	1878	(1776,1987)	2079	1.11	201	(92,303)	61	210	104.5
Kent-Queen Anne's, MD	758	(692,827)	784	1.03	26	(-43,92)	37	66	253.8
Montgomery, MD	6640	(6428,6847)	7709	1.16	1069	(862,1281)	101	1213	113.5
Prince George's, MD	6446	(6242,6654)	8374	1.30	1928	(1720,2132)	212	1355	70.3
St. Mary's, MD	902	(833,971)	1008	1.12	106	(37,175)	93	97	91.5
Somerset-Worcester, MD	958	(885,1029)	1093	1.14	135	(64,208)	175	78	57.8
Washington, MD	1730	(1620,1836)	1969	1.14	239	(133,349)	157	200	83.7
Wicomico, MD	1092	(1014,1174)	1201	1.10	109	(27,187)	104	90	82.6
Barnstable-Dukes-Nantucket, MA	3343	(3195,3504)	3383	1.01	40	(-121,188)	17	223	557.5
Berkshire, MA	1648	(1550,1754)	1676	1.02	28	(-78,126)	22	127	453.6
Bristol, MA	5755	(5541,5972)	6433	1.12	678	(461,892)	119	868	128.0
Essex, MA	7421	(7170,7659)	8356	1.13	935	(697,1186)	117	1354	144.8
Franklin, MA	759	(694,828)	839	1.11	80	(11,145)	112	78	97.5
Hampden, MA	4871	(4686,5063)	5684	1.17	813	(621,998)	172	832	102.3
Hampshire, MA	1362	(1275,1453)	1493	1.10	131	(40,218)	81	167	127.5
Middlesex, MA	11967	(11642,12294)	13664	1.14	1697	(1370,2022)	104	2274	134.0
Norfolk, MA	6102	(5873,6300)	6816	1.12	714	(516,943)	100	1000	140.1
Plymouth, MA	5072	(4886,5269)	5685	1.12	613	(416,799)	117	787	128.4
Suffolk, MA	4832	(4654,5011)	5924	1.23	1092	(913,1270)	134	1172	107.3
Worcester, MA	7741	(7483,7999)	8260	1.07	519	(261,777)	62	1221	235.3
Alcona-Alpena-Presque Isle, MI	796	(726,874)	819	1.03	23	(-55,93)	46	59	256.5
Alger-Delta-Schoolcraft, MI	724	(662,788)	825	1.14	101	(37,163)	191	78	77.2
Allegan, MI	1094	(1011,1170)	1259	1.15	165	(89,248)	139	81	49.1
Antrim-Charlevoix-Kalkaska-Otsego, MI	1108	(1030,1191)	1165	1.05	57	(-26,135)	61	58	101.8
Arenac-Iosco-Ogemaw, MI	1006	(927,1086)	1062	1.06	56	(-24,135)	91	92	164.3

Table C1: Primary Estimates for Each County-Set

County-Set	Expected Deaths	Expected Deaths 95% CI	Observed Deaths	Observed/ Expected	Excess Deaths	Excess Deaths 95% CI	Excess Deaths Per 100,000	COVID-19 Deaths	COVID-19 to Excess Ratio (%)
Barry, MI	605	(547,667)	634	1.05	29	(-33,87)	47	42	144.8
Bay, MI	1357	(1260,1450)	1536	1.13	179	(86,276)	173	173	96.6
Benzie-Manistee-Mason, MI	895	(829,965)	1076	1.20	181	(111,247)	251	71	39.2
Berrien, MI	1842	(1737,1947)	1918	1.04	76	(-29,181)	50	195	256.6
Branch-Hillsdale, MI	1035	(956,1117)	1183	1.14	148	(66,227)	165	146	98.6
Calhoun, MI	1641	(1538,1743)	1919	1.17	278	(176,381)	207	178	64.0
Cass, MI	565	(511,620)	669	1.18	104	(49,158)	200	68	65.4
Cheboygan-Emmet, MI	755	(685,824)	833	1.10	78	(9,148)	133	75	96.2
Chippewa-Luce-Mackinac, MI	637	(577,699)	612	0.96	-25	(-87,35)	-47	27	NA
Clare-Gladwin, MI	896	(821,966)	960	1.07	64	(-6,139)	114	83	129.7
Clinton, MI	659	(591,723)	739	1.12	80	(16,148)	99	52	65.0
Crawford-Montmorency-Oscoda-Roscommon, MI	938	(863,1014)	1014	1.08	76	(0,151)	137	69	90.8
Dickinson-Iron-Menominee, MI	811	(742,881)	960	1.18	149	(79,218)	251	127	85.2
Eaton, MI	1108	(1029,1181)	1241	1.12	133	(60,212)	120	83	62.4
Genesee, MI	4968	(4759,5162)	5525	1.11	557	(363,766)	138	528	94.8
Grand Traverse-Leelanau, MI	1228	(1144,1301)	1337	1.09	109	(36,193)	94	56	51.4
Gratiot-Isabella, MI	1023	(944,1101)	1189	1.16	166	(88,245)	151	91	54.8
Huron-Sanilac, MI	1030	(948,1103)	1069	1.04	39	(-34,121)	54	121	310.3
Ingham, MI	2333	(2216,2447)	2669	1.14	336	(222,453)	114	175	52.1
Ionia, MI	578	(522,638)	610	1.06	32	(-28,88)	49	40	125.0
Jackson, MI	1860	(1748,1970)	2005	1.08	145	(35,257)	91	198	136.6
Kalamazoo, MI	2302	(2185,2419)	2558	1.11	256	(139,373)	96	212	82.8
Kent, MI	5103	(4912,5290)	5706	1.12	603	(416,794)	91	511	84.7
Lake-Missaukee-Wexford, MI	731	(669,800)	792	1.08	61	(-8,123)	99	28	45.9
Lapeer, MI	984	(909,1064)	1037	1.05	53	(-27,128)	60	101	190.6
Lenawee, MI	1126	(1043,1208)	1241	1.10	115	(33,198)	117	83	72.2
Livingston, MI	1560	(1465,1656)	1774	1.14	214	(118,309)	111	90	42.1
Macomb, MI	9194	(8903,9483)	10877	1.18	1683	(1394,1974)	191	1491	88.6
Marquette, MI	734	(671,802)	723	0.99	-11	(-79,52)	-17	47	NA
Mecosta-Osceola, MI	691	(627,754)	775	1.12	84	(21,148)	125	37	44.0
Midland, MI	789	(718,861)	911	1.15	122	(50,193)	147	48	39.3
Monroe, MI	1625	(1531,1717)	1793	1.10	168	(76,262)	110	141	83.9
Montcalm, MI	684	(625,747)	734	1.07	50	(-13,109)	78	79	158.0
Muskegon, MI	1836	(1733,1935)	2196	1.20	360	(261,463)	206	279	77.5
Newaygo-Oceana, MI	836	(766,909)	910	1.09	74	(1,144)	96	78	105.4
Northwest Upper Peninsula, MI	800	(731,867)	943	1.18	143	(76,212)	215	130	90.9
Oakland, MI	11028	(10713,11346)	12930	1.17	1902	(1584,2217)	150	1539	80.9
Ottawa, MI	2186	(2072,2306)	2509	1.15	323	(203,437)	108	248	76.8
Saginaw, MI	2260	(2140,2381)	2707	1.20	447	(326,567)	237	372	83.2
St. Clair, MI	1899	(1790,2017)	2104	1.11	205	(87,314)	129	172	83.9
St. Joseph, MI	714	(651,779)	759	1.06	45	(-20,108)	74	64	142.2
Shiawassee, MI	791	(727,863)	847	1.07	56	(-16,120)	82	58	103.6
Tuscola, MI	676	(612,738)	775	1.15	99	(37,163)	191	100	101.0
Van Buren, MI	826	(755,891)	914	1.11	88	(23,159)	116	93	105.7
Washtenaw, MI	2462	(2342,2585)	2709	1.10	247	(124,367)	66	208	84.2
Wayne, MI	18721	(18198,19216)	23033	1.23	4312	(3817,4835)	247	3281	76.1
Aitkin-Itasca, MN	767	(703,830)	829	1.08	62	(-1,126)	101	76	122.6
Anoka, MN	2433	(2311,2551)	2754	1.13	321	(203,443)	89	380	118.4

Table C1: Primary Estimates for Each County-Set

County-Set	Expected Deaths	Expected Deaths 95% CI	Observed Deaths	Observed/ Expected	Excess Deaths	Excess Deaths 95% CI	Excess Deaths Per 100,000	COVID-19 Deaths	COVID-19 to Excess Ratio (%)
Becker-Hubbard-Mahnomen-Norman, MN	807	(737,885)	863	1.07	56	(-22,126)	82	100	178.6
Beltrami-Clearwater, MN	516	(464,572)	662	1.28	146	(90,198)	260	60	41.1
Benton-Stearns, MN	1543	(1448,1638)	1864	1.21	321	(226,416)	158	279	86.9
Blue Earth-Faribault-Martin-Watonwan, MN	1086	(1009,1161)	1145	1.05	59	(-16,136)	52	86	145.8
Brown-Le Sueur-Nicollet, MN	837	(772,906)	847	1.01	10	(-59,75)	11	85	850.0
Carver, MN	583	(531,641)	616	1.06	33	(-25,85)	31	39	118.2
Cass-Crow Wing, MN	1106	(1024,1187)	1137	1.03	31	(-50,113)	33	103	332.3
Chisago-Isanti, MN	853	(783,923)	872	1.02	19	(-51,89)	19	70	368.4
Clay, MN	500	(449,555)	568	1.14	68	(13,119)	105	91	133.8
Dakota, MN	2855	(2727,2979)	3210	1.12	355	(231,483)	82	318	89.6
Dodge-Steele-Waseca, MN	700	(639,765)	717	1.02	17	(-48,78)	22	34	200.0
Douglas-Morrison-Todd, MN	1037	(957,1114)	1150	1.11	113	(36,193)	117	142	125.7
Fillmore-Houston-Winona, MN	903	(825,970)	947	1.05	44	(-23,122)	48	73	165.9
Freeborn-Mower, MN	818	(751,892)	821	1.00	3	(-71,70)	5	53	1766.7
Goodhue-Wabasha, MN	708	(648,772)	806	1.14	98	(34,158)	144	55	56.1
Hennepin, MN	9202	(8928,9479)	10686	1.16	1484	(1207,1758)	116	1477	99.5
Kanabec-Mille Lacs-Pine, MN	810	(741,881)	932	1.15	122	(51,191)	167	93	76.2
Kandiyohi-Renville, MN	574	(521,629)	667	1.16	93	(38,146)	162	108	116.1
McLeod-Meeker-Sibley, MN	749	(686,811)	839	1.12	90	(28,153)	122	82	91.1
Northwest Minnesota, MN	834	(762,902)	1036	1.24	202	(134,274)	247	143	70.8
Olmsted, MN	1186	(1105,1268)	1273	1.07	87	(5,168)	55	71	81.6
Otter Tail-Wadena-Wilkin, MN	1002	(931,1083)	1087	1.08	85	(4,156)	106	83	97.6
Ramsey, MN	4508	(4338,4686)	5141	1.14	633	(455,803)	113	713	112.6
Rice, MN	548	(497,602)	593	1.08	45	(-9,96)	67	57	126.7
St. Louis and Nearby Counties, MN	2856	(2726,3002)	3296	1.15	440	(294,570)	167	316	71.8
Scott, MN	768	(698,831)	878	1.14	110	(47,180)	73	77	70.0
Sherburne, MN	606	(549,663)	705	1.16	99	(42,156)	100	63	63.6
Southwest Minnesota, MN	777	(711,843)	872	1.12	95	(29,161)	136	118	124.2
Stevens and Nearby Counties, MN	714	(653,781)	761	1.07	47	(-20,108)	82	75	159.6
Washington, MN	1875	(1778,1976)	2030	1.08	155	(54,252)	58	206	132.9
Wright, MN	932	(858,1008)	992	1.06	60	(-16,134)	43	104	173.3
Yellow Medicine and Nearby Counties, MN	677	(618,740)	774	1.14	97	(34,156)	155	102	105.2
Adams-Amite-Wilkinson, MS	739	(676,810)	832	1.13	93	(22,156)	180	106	114.0
Alcorn-Prentiss-Tishomingo, MS	1124	(1041,1204)	1306	1.16	182	(102,265)	224	144	79.1
Attala-Choctaw-Leake-Webster, MS	789	(717,858)	928	1.18	139	(70,211)	237	142	102.2
Benton-Marshall-Tippah, MS	842	(770,922)	978	1.16	136	(56,208)	208	125	91.9
Bolivar-Sunflower, MS	718	(657,790)	989	1.38	271	(199,332)	490	156	57.6
Calhoun-Chickasaw-Grenada, MS	714	(650,782)	877	1.23	163	(95,227)	310	114	69.9

Table C1: Primary Estimates for Each County-Set

County-Set	Expected Deaths	Expected Deaths 95% CI	Observed Deaths	Observed/ Expected	Excess Deaths	Excess Deaths 95% CI	Excess Deaths Per 100,000	COVID-19 Deaths	COVID-19 to Excess Ratio (%)
Carroll-Leflore-Montgomery, MS	627	(565,683)	919	1.47	292	(236,354)	615	169	57.9
Claiborne-Jefferson-Warren, MS	743	(678,809)	902	1.21	159	(93,224)	261	126	79.2
Clarke-Jasper-Wayne, MS	650	(590,713)	763	1.17	113	(50,173)	220	114	100.9
Clay-Oktibbeha, MS	578	(520,633)	729	1.26	151	(96,209)	220	113	74.8
Coahoma-Quitman-Tallahatchie-Tunica, MS	659	(595,719)	882	1.34	223	(163,287)	431	125	56.1
Copiah-Franklin-Lincoln, MS	870	(797,938)	1084	1.25	214	(146,287)	304	156	72.9
Covington-Simpson-Smith, MS	777	(710,844)	956	1.23	179	(112,246)	295	137	76.5
De Soto, MS	1572	(1479,1670)	1754	1.12	182	(84,275)	97	174	95.6
Forrest, MS	827	(760,896)	924	1.12	97	(28,164)	131	101	104.1
George-Greene-Perry-Stone, MS	809	(743,880)	951	1.18	142	(71,208)	205	105	73.9
Hancock-Harrison, MS	2834	(2691,2976)	3063	1.08	229	(87,372)	89	234	102.2
Hinds, MS	2319	(2201,2433)	2870	1.24	551	(437,669)	238	284	51.5
Itawamba-Monroe, MS	773	(703,841)	953	1.23	180	(112,250)	308	141	78.3
Jackson, MS	1511	(1410,1603)	1683	1.11	172	(80,273)	119	169	98.3
Jefferson Davis-Lawrence-Marion, MS	642	(580,705)	826	1.29	184	(121,246)	390	112	60.9
Jones, MS	850	(785,923)	900	1.06	50	(-23,115)	72	98	196.0
Kemper-Neshoba-Noxubee-Winston, MS	914	(841,987)	1153	1.26	239	(166,312)	359	234	97.9
Lafayette-Yalobusha, MS	592	(532,654)	737	1.24	145	(83,205)	212	101	69.7
Lamar, MS	466	(416,518)	562	1.21	96	(44,146)	148	54	56.2
Lauderdale-Newton, MS	1139	(1063,1218)	1507	1.32	368	(289,444)	388	201	54.6
Lee, MS	948	(872,1019)	1136	1.20	188	(117,264)	219	139	73.9
Lowndes, MS	690	(629,761)	802	1.16	112	(41,173)	192	104	92.9
Madison, MS	1041	(965,1124)	1186	1.14	145	(62,221)	134	136	93.8
Panola-Tate, MS	736	(673,800)	893	1.21	157	(93,220)	249	143	91.1
Pearl River, MS	753	(681,821)	849	1.13	96	(28,168)	173	88	91.7
Pike-Walthall, MS	760	(694,831)	855	1.12	95	(24,161)	176	104	109.5
Pontotoc-Union, MS	662	(602,726)	780	1.18	118	(54,178)	193	93	78.8
Rankin-Scott, MS	1585	(1493,1685)	1967	1.24	382	(282,474)	208	214	56.0
Washington, MS	583	(524,640)	790	1.36	207	(150,266)	483	106	51.2
Yazoo and Nearby Counties, MS	724	(663,791)	890	1.23	166	(99,227)	283	161	97.0
Andrew-Atchison-Holt-Nodaway, MO	491	(435,543)	586	1.19	95	(43,151)	193	70	73.7
Audrain-Callaway, MO	775	(710,845)	908	1.17	133	(63,198)	189	92	69.2
Barry-Lawrence-McDonald, MO	1272	(1180,1365)	1375	1.08	103	(10,195)	104	143	138.8
Benton-Henry-St. Clair, MO	787	(717,854)	895	1.14	108	(41,178)	212	77	71.3
Bollinger-Madison-Stoddard-Wayne, MO	912	(843,985)	1074	1.18	162	(89,231)	247	111	68.5
Boone, MO	1227	(1148,1305)	1402	1.14	175	(97,254)	96	95	54.3
Buchanan, MO	939	(864,1014)	1132	1.21	193	(118,268)	219	125	64.8
Butler-Carter-Ripley, MO	873	(800,944)	999	1.14	126	(55,199)	205	81	64.3
Camden-Miller-Moniteau-Morgan, MO	1292	(1202,1378)	1530	1.18	238	(152,328)	218	184	77.3
Cape Girardeau-Perry, MO	1061	(984,1136)	1337	1.26	276	(201,353)	280	146	52.9
Carroll-Lafayette-Ray, MO	835	(766,909)	938	1.12	103	(29,172)	160	102	99.0

Table C1: Primary Estimates for Each County-Set

County-Set	Expected Deaths	Expected Deaths 95% CI	Observed Deaths	Observed/ Expected	Excess Deaths	Excess Deaths 95% CI	Excess Deaths Per 100,000	COVID-19 Deaths	COVID-19 to Excess Ratio (%)
Cass, MO	1071	(996,1153)	1119	1.04	48	(-34,123)	44	83	172.9
Christian, MO	770	(708,837)	857	1.11	87	(20,149)	96	87	100.0
Clay, MO	1968	(1862,2074)	2215	1.13	247	(141,353)	97	241	97.6
Cole, MO	722	(661,787)	882	1.22	160	(95,221)	208	138	86.2
Crawford-Iron-Reynolds-Washington, MO	911	(837,985)	1012	1.11	101	(27,175)	156	95	94.1
Dallas-Hickory-Polk, MO	793	(726,861)	886	1.12	93	(25,160)	155	101	108.6
DeKalb and Nearby Counties, MO	839	(770,910)	962	1.15	123	(52,192)	183	129	104.9
Dent-Phelps, MO	693	(633,757)	859	1.24	166	(102,226)	276	100	60.2
Douglas-Ozark-Texas-Wright, MO	957	(880,1037)	993	1.04	36	(-44,113)	54	92	255.6
Dunklin-Pemiscot, MO	671	(607,733)	862	1.28	191	(129,255)	440	92	48.2
Franklin, MO	1109	(1023,1193)	1281	1.16	172	(88,258)	165	149	86.6
Gasconade-Montgomery-Warren, MO	742	(670,812)	837	1.13	95	(25,167)	154	76	80.0
Greene, MO	3145	(3004,3293)	3415	1.09	270	(122,411)	91	378	140.0
Grundy and Nearby Counties, MO	670	(610,731)	773	1.15	103	(42,163)	202	114	110.7
Howell-Oregon-Shannon, MO	785	(720,858)	944	1.20	159	(86,224)	271	114	71.7
Jackson, MO	6525	(6306,6746)	7542	1.16	1017	(796,1236)	144	545	53.6
Jasper, MO	1266	(1176,1356)	1505	1.19	239	(149,329)	197	191	79.9
Jefferson, MO	2270	(2144,2398)	2468	1.09	198	(70,324)	88	221	111.6
Johnson, MO	425	(379,473)	494	1.16	69	(21,115)	128	51	73.9
Laclede-Webster, MO	898	(831,968)	929	1.03	31	(-39,98)	41	112	361.3
Lincoln-Pike, MO	775	(711,839)	791	1.02	16	(-48,80)	20	79	493.8
Maries-Osage-Pulaski, MO	605	(552,661)	706	1.17	101	(45,154)	135	69	68.3
Marion-Monroe-Ralls-Shelby, MO	660	(599,726)	748	1.13	88	(22,149)	164	81	92.0
Mississippi-New Madrid-Scott, MO	882	(804,952)	1119	1.27	237	(167,315)	350	123	51.9
Newton, MO	702	(641,764)	748	1.07	46	(-16,107)	80	87	189.1
Pettis-Saline, MO	745	(680,811)	904	1.21	159	(93,224)	243	120	75.5
Platte, MO	800	(736,868)	874	1.09	74	(6,138)	70	78	105.4
Randolph and Nearby Counties, MO	920	(849,996)	1055	1.15	135	(59,206)	180	108	80.0
St. Charles, MO	4361	(4191,4532)	4971	1.14	610	(439,780)	124	552	90.5
St. Louis (city), MO	3001	(2857,3145)	3646	1.21	645	(501,789)	220	362	56.1
St. Louis (county), MO	10946	(10607,11277)	12525	1.14	1579	(1248,1918)	158	1485	94.0
Scotland and Nearby Counties, MO	595	(533,655)	634	1.07	39	(-21,101)	71	58	148.7
Stone-Taney, MO	1125	(1047,1211)	1172	1.04	47	(-39,125)	52	122	259.6
Vernon and Nearby Counties, MO	945	(867,1023)	983	1.04	38	(-40,116)	53	115	302.6
Beaverhead-Gallatin-Madison, MT	785	(716,852)	851	1.08	66	(-1,135)	48	54	81.8
Cascade, MT	949	(879,1026)	1078	1.14	129	(52,199)	158	146	113.2
Deer Lodge and Nearby Counties, MT	1187	(1102,1276)	1303	1.10	116	(27,201)	117	115	99.1
Eastern Montana, MT	1004	(925,1078)	1320	1.31	316	(242,395)	349	279	88.3
Flathead, MT	1017	(937,1093)	1137	1.12	120	(44,200)	113	74	61.7
Jefferson-Lewis and Clark, MT	787	(725,851)	865	1.10	78	(14,140)	94	57	73.1
Lake-Lincoln-Mineral-Sanders, MT	831	(764,896)	911	1.10	80	(15,147)	118	61	76.2

Table C1: Primary Estimates for Each County-Set

County-Set	Expected Deaths	Expected Deaths 95% CI	Observed Deaths	Observed/ Expected	Excess Deaths	Excess Deaths 95% CI	Excess Deaths Per 100,000	COVID-19 Deaths	COVID-19 to Excess Ratio (%)
Missoula, MT	954	(877,1025)	999	1.05	45	(-26,122)	37	68	151.1
North Central Montana, MT	822	(754,895)	985	1.20	163	(90,231)	216	167	102.5
South Central Montana, MT	588	(529,645)	676	1.15	88	(31,147)	152	55	62.5
Yellowstone, MT	1669	(1564,1772)	1897	1.14	228	(125,333)	141	198	86.8
Banner and Nearby Counties, NE	644	(583,707)	811	1.26	167	(104,228)	315	142	85.0
Buffalo-Kearney-Sherman, NE	494	(447,541)	586	1.19	92	(45,139)	154	74	80.4
Burt-Dakota-Thurston-Washington, NE	568	(510,625)	663	1.17	95	(38,153)	172	115	121.1
Cuming and Nearby Counties, NE	447	(396,499)	530	1.19	83	(31,134)	168	86	103.6
Dodge-Saunders, NE	695	(630,760)	813	1.17	118	(53,183)	202	81	68.6
Douglas, NE	4324	(4140,4492)	4936	1.14	612	(444,796)	106	550	89.9
Frontier and Nearby Counties, NE	536	(483,592)	614	1.15	78	(22,131)	160	83	106.4
Hall, NE	590	(536,650)	630	1.07	40	(-20,94)	64	114	285.0
Howard-Merrick-Nance-Platte, NE	533	(482,589)	591	1.11	58	(2,109)	114	95	163.8
Lancaster, NE	2416	(2290,2540)	2560	1.06	144	(20,270)	44	173	120.1
Lincoln and Nearby Counties, NE	561	(510,619)	632	1.13	71	(13,122)	145	92	129.6
Northwest Nebraska, NE	624	(564,682)	729	1.17	105	(47,165)	199	97	92.4
Saline and Nearby Counties, NE	745	(682,811)	770	1.03	25	(-41,88)	43	68	272.0
Sarpy, NE	1137	(1055,1220)	1313	1.15	176	(93,258)	92	132	75.0
South Central Nebraska, NE	714	(651,776)	815	1.14	101	(39,164)	166	100	99.0
Southeast Nebraska, NE	735	(669,804)	840	1.14	105	(36,171)	161	72	68.6
Wheeler and Nearby Counties, NE	1017	(945,1093)	1041	1.02	24	(-52,96)	29	145	604.2
York and Nearby Counties, NE	614	(557,674)	666	1.08	52	(-8,109)	96	87	167.3
Carson City (city)-Douglas, NV	1443	(1341,1540)	1542	1.07	99	(2,201)	93	118	119.2
Clark-Nye, NV	19372	(18897,19800)	22168	1.14	2796	(2368,3271)	118	2674	95.6
Lyon and Nearby Counties, NV	1160	(1079,1247)	1346	1.16	186	(99,267)	197	121	65.1
Northern Nevada, excluding Washoe, NV	737	(673,800)	834	1.13	97	(34,161)	98	79	81.4
Washoe, NV	4250	(4081,4418)	4727	1.11	477	(309,646)	99	470	98.5
Belknap-Carroll, NH	1451	(1357,1543)	1408	0.97	-43	(-135,51)	-39	52	NA
Cheshire, NH	800	(735,869)	773	0.97	-27	(-96,38)	-35	11	NA
Coos-Grafton, NH	1402	(1309,1491)	1362	0.97	-40	(-129,53)	-33	35	NA
Hillsborough, NH	3738	(3583,3897)	4004	1.07	266	(107,421)	64	456	171.4
Merrimack-Sullivan, NH	2029	(1923,2143)	2008	0.99	-21	(-135,85)	-11	82	NA
Rockingham, NH	2751	(2625,2885)	2924	1.06	173	(39,299)	55	196	113.3
Strafford, NH	1298	(1210,1386)	1219	0.94	-79	(-167,9)	-60	31	NA
Atlantic, NJ	2918	(2779,3055)	3313	1.14	395	(258,534)	150	338	85.6
Bergen, NJ	7446	(7209,7677)	9341	1.25	1895	(1664,2132)	201	2089	110.2
Burlington, NJ	4367	(4199,4544)	4799	1.10	432	(255,600)	97	629	145.6
Camden, NJ	5151	(4950,5351)	5891	1.14	740	(540,941)	146	807	109.1
Cape May, NJ	1338	(1246,1435)	1435	1.07	97	(0,189)	106	137	141.2
Cumberland, NJ	1692	(1586,1793)	1912	1.13	220	(119,326)	147	202	91.8

Table C1: Primary Estimates for Each County-Set

County-Set	Expected Deaths	Expected Deaths 95% CI	Observed Deaths	Observed/ Expected	Excess Deaths	Excess Deaths 95% CI	Excess Deaths Per 100,000	COVID-19 Deaths	COVID-19 to Excess Ratio (%)
Essex, NJ	6128	(5931,6331)	8771	1.43	2643	(2440,2840)	328	2181	82.5
Gloucester, NJ	2898	(2760,3058)	3309	1.14	411	(251,549)	141	389	94.6
Hudson, NJ	3763	(3617,3922)	5807	1.54	2044	(1885,2190)	300	1603	78.4
Hunterdon, NJ	956	(889,1035)	1109	1.16	153	(74,220)	123	163	106.5
Mercer, NJ	3013	(2876,3145)	3771	1.25	758	(626,895)	204	663	87.5
Middlesex, NJ	6209	(6015,6412)	7833	1.26	1624	(1421,1818)	195	1543	95.0
Monmouth, NJ	5777	(5581,5988)	6942	1.20	1165	(954,1361)	188	1016	87.2
Morris, NJ	4039	(3881,4188)	4991	1.24	952	(803,1110)	193	896	94.1
Ocean, NJ	7549	(7290,7822)	8673	1.15	1124	(851,1383)	183	1276	113.5
Passaic, NJ	3835	(3670,3990)	5453	1.42	1618	(1463,1783)	322	1438	88.9
Salem, NJ	775	(707,845)	936	1.21	161	(91,229)	259	99	61.5
Somerset, NJ	2550	(2424,2670)	3066	1.20	516	(396,642)	155	582	112.8
Sussex, NJ	1333	(1242,1417)	1553	1.17	220	(136,311)	157	233	105.9
Union, NJ	4050	(3899,4227)	5808	1.43	1758	(1581,1909)	312	1479	84.1
Warren, NJ	1074	(998,1158)	1252	1.17	178	(94,254)	168	164	92.1
Bernalillo, NM	6192	(5975,6401)	7192	1.16	1000	(791,1217)	147	655	65.5
Catron-Cibola-Sierra-Socorro, NM	741	(682,807)	941	1.27	200	(134,259)	350	165	82.5
Chaves, NM	677	(616,743)	849	1.25	172	(106,233)	270	120	69.8
Curry-Roosevelt, NM	588	(537,647)	664	1.13	76	(17,127)	112	100	131.6
Doña Ana, NM	1702	(1605,1798)	2291	1.35	589	(493,686)	267	340	57.7
Eddy, NM	610	(550,671)	636	1.04	26	(-35,86)	44	91	350.0
Grant-Hidalgo-Luna, NM	729	(667,792)	893	1.22	164	(101,226)	301	90	54.9
Guadalupe and Nearby Counties, NM	638	(577,701)	677	1.06	39	(-24,100)	79	52	133.3
Lea, NM	574	(521,630)	714	1.24	140	(84,193)	198	139	99.3
Los Alamos-Santa Fe, NM	1441	(1350,1533)	1600	1.11	159	(67,250)	93	97	61.0
McKinley, NM	745	(681,810)	1192	1.60	447	(382,511)	625	387	86.6
Northeast New Mexico, NM	545	(492,601)	603	1.11	58	(2,111)	120	56	96.6
Otero, NM	678	(615,739)	756	1.12	78	(17,141)	115	47	60.3
Rio Arriba-Taos, NM	799	(736,867)	919	1.15	120	(52,183)	168	95	79.2
Sandoval, NM	1331	(1244,1417)	1431	1.08	100	(14,187)	66	158	158.0
San Juan, NM	1182	(1098,1267)	1538	1.30	356	(271,440)	293	345	96.9
Valencia, NM	770	(702,836)	853	1.11	83	(17,151)	107	75	90.4
Albany-Greene, NY	3352	(3209,3506)	3688	1.10	336	(182,479)	95	273	81.2
Allegany-Steuben, NY	1578	(1480,1677)	1726	1.09	148	(49,246)	105	204	137.8
Bronx, NY	9692	(9407,9973)	15933	1.64	6241	(5960,6526)	441	4631	74.2
Broome, NY	2138	(2013,2253)	2406	1.13	268	(153,393)	142	242	90.3
Cattaraugus-Wyoming, NY	1290	(1199,1377)	1386	1.07	96	(9,187)	83	84	87.5
Cayuga, NY	795	(732,859)	897	1.13	102	(38,165)	134	31	30.4
Chautauqua, NY	1574	(1479,1671)	1568	1.00	-6	(-103,89)	-5	44	NA
Chemung, NY	1076	(998,1162)	1115	1.04	39	(-47,117)	48	115	294.9
Chenango-Cortland, NY	1083	(995,1163)	1155	1.07	72	(-8,160)	76	66	91.7
Clinton, NY	762	(699,829)	806	1.06	44	(-23,107)	54	10	22.7
Columbia, NY	697	(636,763)	696	1.00	-1	(-67,60)	-1	50	NA
Delaware-Schoharie, NY	864	(796,933)	907	1.05	43	(-26,111)	58	28	65.1
Dutchess, NY	2686	(2554,2818)	2947	1.10	261	(129,393)	89	291	111.5
Erie, NY	9945	(9653,10245)	11162	1.12	1217	(917,1509)	132	1300	106.8
Essex-Franklin, NY	930	(858,1008)	958	1.03	28	(-50,100)	32	25	89.3
Fulton-Hamilton, NY	670	(608,738)	752	1.12	82	(14,144)	143	57	69.5
Genesee-Orleans, NY	1084	(1003,1160)	1222	1.13	138	(62,219)	142	121	87.7
Herkimer, NY	703	(643,768)	715	1.02	12	(-53,72)	20	42	350.0
Jefferson-Lewis, NY	1217	(1136,1299)	1196	0.98	-21	(-103,60)	-15	23	NA
Kings, NY	15687	(15280,16112)	24874	1.59	9187	(8762,9594)	359	7138	77.7

Table C1: Primary Estimates for Each County-Set

County-Set	Expected Deaths	Expected Deaths 95% CI	Observed Deaths	Observed/ Expected	Excess Deaths	Excess Deaths 95% CI	Excess Deaths Per 100,000	COVID-19 Deaths	COVID-19 to Excess Ratio (%)
Livingston, NY	600	(544,662)	590	0.98	-10	(-72,46)	-15	36	NA
Madison, NY	603	(545,660)	725	1.20	122	(65,180)	173	74	60.7
Monroe, NY	6931	(6709,7159)	7791	1.12	860	(632,1082)	116	729	84.8
Montgomery, NY	598	(541,661)	664	1.11	66	(3,123)	133	39	59.1
Nassau, NY	11020	(10701,11316)	14273	1.30	3253	(2957,3572)	239	3004	92.3
New York (county), NY	10036	(9765,10325)	14013	1.40	3977	(3688,4248)	245	3073	77.3
Niagara, NY	2471	(2343,2596)	2808	1.14	337	(212,465)	161	262	77.7
Oneida, NY	2650	(2516,2784)	2942	1.11	292	(158,426)	128	272	93.2
Onondaga, NY	4493	(4326,4685)	5119	1.14	626	(434,793)	136	527	84.2
Ontario, NY	1120	(1048,1198)	1122	1.00	2	(-76,74)	2	80	4000.0
Orange, NY	2879	(2759,3004)	3516	1.22	637	(512,757)	165	628	98.6
Oswego, NY	1144	(1067,1222)	1181	1.03	37	(-41,114)	31	60	162.2
Otsego, NY	647	(588,708)	691	1.07	44	(-17,103)	74	21	47.7
Putnam, NY	741	(683,807)	896	1.21	155	(89,213)	157	129	83.2
Queens, NY	14497	(14123,14889)	23062	1.59	8565	(8173,8939)	382	7040	82.2
Rensselaer, NY	1495	(1391,1590)	1662	1.11	167	(72,271)	104	87	52.1
Richmond, NY	3896	(3734,4059)	5041	1.29	1145	(982,1307)	240	1174	102.5
Rockland, NY	2309	(2195,2421)	3221	1.39	912	(800,1026)	279	873	95.7
St. Lawrence, NY	1014	(935,1088)	1117	1.10	103	(29,182)	96	49	47.6
Saratoga, NY	2058	(1948,2167)	2051	1.00	-7	(-116,103)	-3	70	NA
Schenectady, NY	1627	(1534,1728)	1746	1.07	119	(18,212)	76	97	81.5
Schuyler-Seneca-Yates, NY	902	(829,977)	914	1.01	12	(-63,85)	16	61	508.3
Suffolk, NY	12974	(12618,13297)	15765	1.22	2791	(2468,3147)	189	2991	107.2
Sullivan, NY	753	(689,818)	888	1.18	135	(70,199)	177	71	52.6
Tioga, NY	492	(437,545)	579	1.18	87	(34,142)	180	74	85.1
Tompkins, NY	729	(664,794)	704	0.97	-25	(-90,40)	-25	29	NA
Ulster, NY	1845	(1746,1948)	1992	1.08	147	(44,246)	82	161	109.5
Warren, NY	786	(717,858)	790	1.01	4	(-68,73)	6	47	1175.0
Washington, NY	677	(616,742)	755	1.12	78	(13,139)	128	17	21.8
Wayne, NY	940	(867,1011)	969	1.03	29	(-42,102)	32	56	193.1
Westchester, NY	7251	(7023,7492)	9629	1.33	2378	(2137,2606)	247	2050	86.2
Alamance, NC	1841	(1733,1952)	2037	1.11	196	(85,304)	114	158	80.6
Alexander-Catawba, NC	2232	(2107,2356)	2503	1.12	271	(147,396)	137	237	87.5
Alleghany-Ashe-Avery-Watauga, NC	1120	(1033,1203)	1234	1.10	114	(31,201)	99	88	77.2
Anson-Richmond, NC	939	(865,1012)	995	1.06	56	(-17,130)	80	93	166.1
Beaufort-Martin-Pamlico, NC	1163	(1080,1249)	1254	1.08	91	(5,174)	110	107	117.6
Bladen-Columbus, NC	1177	(1096,1266)	1379	1.17	202	(113,283)	230	119	58.9
Brunswick, NC	1738	(1647,1838)	1777	1.02	39	(-61,130)	26	88	225.6
Buncombe-Madison, NC	3122	(2981,3270)	3307	1.06	185	(37,326)	65	209	113.0
Burke, NC	1073	(993,1145)	1203	1.12	130	(58,210)	143	97	74.6
Cabarrus, NC	1670	(1570,1772)	1877	1.12	207	(105,307)	94	143	69.1
Caldwell, NC	1038	(957,1120)	1156	1.11	118	(36,199)	144	118	100.0
Camden-Currituck-Pasquotank, NC	794	(726,858)	936	1.18	142	(78,210)	179	64	45.1
Carteret, NC	929	(861,1006)	881	0.95	-48	(-125,20)	-68	35	NA
Caswell-Person, NC	778	(711,849)	868	1.12	90	(19,157)	143	45	50.0
Chatham, NC	781	(717,849)	842	1.08	61	(-7,125)	79	58	95.1
Cherokee-Clay-Graham-Swain, NC	912	(837,988)	956	1.05	44	(-32,119)	70	57	129.5
Cleveland, NC	1320	(1233,1414)	1484	1.12	164	(70,251)	166	172	104.9
Craven, NC	1211	(1126,1303)	1359	1.12	148	(56,233)	143	105	70.9
Cumberland, NC	2770	(2629,2900)	3054	1.10	284	(154,425)	85	158	55.6
Dare-Hyde-Tyrrell-Washington, NC	691	(630,753)	687	0.99	-4	(-66,57)	-7	28	NA

Table C1: Primary Estimates for Each County-Set

County-Set	Expected Deaths	Expected Deaths 95% CI	Observed Deaths	Observed/ Expected	Excess Deaths	Excess Deaths 95% CI	Excess Deaths Per 100,000	COVID-19 Deaths	COVID-19 to Excess Ratio (%)
Davidson, NC	1969	(1852,2077)	2205	1.12	236	(128,353)	140	148	62.7
Davie-Yadkin, NC	1003	(927,1078)	1043	1.04	40	(-35,116)	49	79	197.5
Duplin, NC	563	(508,624)	704	1.25	141	(80,196)	240	81	57.4
Durham, NC	2211	(2095,2330)	2432	1.10	221	(102,337)	68	153	69.2
Edgecombe, NC	746	(680,809)	804	1.08	58	(-5,124)	116	90	155.2
Forsyth-Stokes, NC	4253	(4081,4431)	4615	1.09	362	(184,534)	84	298	82.3
Franklin-Warren, NC	980	(903,1060)	1015	1.04	35	(-45,112)	39	62	177.1
Gaston, NC	2533	(2405,2663)	2785	1.10	252	(122,380)	110	249	98.8
Gates and Nearby Counties, NC	1061	(985,1139)	1254	1.18	193	(115,269)	239	159	82.4
Granville-Vance, NC	1201	(1116,1289)	1366	1.14	165	(77,250)	154	128	77.6
Greene-Jones-Lenoir, NC	1106	(1024,1182)	1308	1.18	202	(126,284)	236	137	67.8
Guilford, NC	4856	(4666,5036)	5160	1.06	304	(124,494)	56	391	128.6
Halifax-Northampton, NC	951	(873,1028)	1167	1.23	216	(139,294)	316	105	48.6
Harnett, NC	1115	(1041,1195)	1230	1.10	115	(35,189)	83	103	89.6
Haywood, NC	903	(828,980)	956	1.06	53	(-24,128)	83	77	145.3
Henderson, NC	1486	(1393,1580)	1530	1.03	44	(-50,137)	37	108	245.5
Hoke-Scotland, NC	796	(734,865)	1040	1.31	244	(175,306)	271	112	45.9
Iredell, NC	1657	(1557,1752)	1871	1.13	214	(119,314)	116	140	65.4
Jackson-Macon-Transylvania, NC	1384	(1294,1483)	1436	1.04	52	(-47,142)	45	72	138.5
Johnston, NC	1698	(1599,1803)	1818	1.07	120	(15,219)	56	134	111.7
Lee, NC	659	(601,716)	746	1.13	87	(30,145)	138	51	58.6
Lincoln, NC	895	(822,967)	1012	1.13	117	(45,190)	135	82	70.1
McDowell-Mitchell-Yancey, NC	1050	(975,1129)	1147	1.09	97	(18,172)	123	118	121.6
Mecklenburg, NC	6753	(6552,6985)	7676	1.14	923	(691,1124)	82	683	74.0
Montgomery-Moore, NC	1535	(1431,1629)	1687	1.10	152	(58,256)	118	153	100.7
Nash, NC	1166	(1082,1254)	1235	1.06	69	(-19,153)	73	128	185.5
New Hanover, NC	2143	(2023,2256)	2332	1.09	189	(76,309)	79	92	48.7
Onslow, NC	1425	(1342,1516)	1429	1.00	4	(-87,87)	2	82	2050.0
Orange, NC	867	(790,935)	904	1.04	37	(-31,114)	25	58	156.8
Pender, NC	671	(607,733)	679	1.01	8	(-54,72)	13	31	387.5
Pitt, NC	1386	(1296,1476)	1643	1.19	257	(167,347)	141	139	54.1
Polk-Rutherford, NC	1236	(1150,1320)	1367	1.11	131	(47,217)	148	146	111.5
Randolph, NC	1704	(1596,1806)	1866	1.10	162	(60,270)	113	148	91.4
Robeson, NC	1531	(1437,1630)	1753	1.15	222	(123,316)	170	202	91.0
Rockingham, NC	1228	(1141,1318)	1445	1.18	217	(127,304)	240	115	53.0
Rowan, NC	1735	(1628,1844)	1971	1.14	236	(127,343)	165	183	77.5
Sampson, NC	762	(698,827)	759	1.00	-3	(-68,61)	-5	62	NA
Stanly, NC	774	(705,839)	853	1.10	79	(14,148)	125	84	106.3
Surry, NC	1025	(946,1098)	1089	1.06	64	(-9,143)	90	89	139.1
Union, NC	1631	(1534,1731)	1677	1.03	46	(-54,143)	19	128	278.3
Wake, NC	6306	(6108,6498)	6693	1.06	387	(195,585)	34	504	130.2
Wayne, NC	1366	(1276,1461)	1543	1.13	177	(82,267)	143	165	93.2
Wilkes, NC	907	(835,981)	985	1.09	78	(4,150)	114	88	112.8
Wilson, NC	958	(885,1033)	1126	1.18	168	(93,241)	206	129	76.8
Benson and Nearby Counties, ND	576	(518,635)	762	1.32	186	(127,244)	374	136	73.1
Cass, ND	1286	(1207,1365)	1432	1.11	146	(67,225)	77	176	120.5
LaMoure and Nearby Counties, ND	755	(687,816)	913	1.21	158	(97,226)	244	185	117.1
McHenry and Nearby Counties, ND	741	(679,808)	1088	1.47	347	(280,409)	379	251	72.3
Northeast North Dakota, ND	986	(908,1060)	1064	1.08	78	(4,156)	74	143	183.3

Table C1: Primary Estimates for Each County-Set

County-Set	Expected Deaths	Expected Deaths 95% CI	Observed Deaths	Observed/ Expected	Excess Deaths	Excess Deaths 95% CI	Excess Deaths Per 100,000	COVID-19 Deaths	COVID-19 to Excess Ratio (%)
Northwest North Dakota, ND	708	(648,772)	883	1.25	175	(111,235)	160	129	73.7
South Central North Dakota, ND	878	(808,952)	1202	1.37	324	(250,394)	307	212	65.4
Southwest North Dakota, ND	566	(510,625)	710	1.25	144	(85,200)	257	105	72.9
Adams-Brown, OH	969	(894,1046)	1061	1.09	92	(15,167)	129	66	71.7
Allen, OH	1200	(1115,1287)	1373	1.14	173	(86,258)	169	189	109.2
Ashland, OH	617	(561,673)	684	1.11	67	(11,123)	125	74	110.4
Ashtabula, OH	1265	(1167,1353)	1312	1.04	47	(-41,145)	48	144	306.4
Athens-Hocking, OH	840	(772,905)	980	1.17	140	(75,208)	150	75	53.6
Auglaize-Mercer, OH	911	(841,988)	1173	1.29	262	(185,332)	302	164	62.6
Belmont, OH	882	(812,956)	1018	1.15	136	(62,206)	205	104	76.5
Butler, OH	3703	(3540,3865)	4218	1.14	515	(353,678)	134	439	85.2
Carroll-Harrison-Tuscarawas, OH	1725	(1615,1831)	1972	1.14	247	(141,357)	186	241	97.6
Champaign-Logan-Madison-Shelby, OH	1955	(1853,2073)	2183	1.12	228	(110,330)	128	200	87.7
Clark, OH	1842	(1737,1950)	2083	1.13	241	(133,346)	180	233	96.7
Clermont, OH	2027	(1912,2146)	2230	1.10	203	(84,318)	97	156	76.8
Clinton-Fayette-Highland, OH	1389	(1301,1475)	1528	1.10	139	(53,227)	121	138	99.3
Columbiana, OH	1391	(1290,1487)	1521	1.09	130	(34,231)	128	173	133.1
Coshocton-Holmes, OH	800	(726,872)	926	1.16	126	(54,200)	156	123	97.6
Crawford-Richland, OH	2198	(2071,2321)	2410	1.10	212	(89,339)	131	244	115.1
Cuyahoga, OH	14174	(13738,14595)	16198	1.14	2024	(1603,2460)	164	1650	81.5
Darke-Preble, OH	1178	(1095,1263)	1269	1.08	91	(6,174)	99	185	203.3
Defiance-Williams, OH	914	(841,989)	920	1.01	6	(-69,79)	8	130	2166.7
Delaware, OH	1296	(1210,1385)	1474	1.14	178	(89,264)	83	99	55.6
Erie, OH	1017	(942,1094)	1183	1.16	166	(89,241)	224	135	81.3
Fairfield, OH	1540	(1448,1634)	1688	1.10	148	(54,240)	93	154	104.1
Franklin, OH	10589	(10278,10912)	11873	1.12	1284	(961,1595)	96	1197	93.2
Fulton-Henry, OH	787	(719,852)	883	1.12	96	(31,164)	138	111	115.6
Gallia-Meigs, OH	771	(706,836)	808	1.05	37	(-28,102)	70	61	164.9
Geauga, OH	897	(825,972)	1031	1.15	134	(59,206)	142	129	96.3
Greene, OH	1675	(1580,1773)	1875	1.12	200	(102,295)	117	183	91.5
Guernsey-Monroe-Noble, OH	850	(780,921)	896	1.05	46	(-25,116)	69	104	226.1
Hamilton, OH	8330	(8072,8595)	9353	1.12	1023	(758,1281)	125	871	85.1
Hancock, OH	851	(783,923)	915	1.08	64	(-8,132)	84	110	171.9
Hardin-Wyandot, OH	614	(553,674)	714	1.16	100	(40,161)	186	98	98.0
Huron, OH	650	(589,708)	788	1.21	138	(80,199)	236	88	63.8
Jackson-Pike-Vinton, OH	1034	(957,1114)	1116	1.08	82	(2,159)	112	70	85.4
Jefferson, OH	918	(834,998)	1010	1.10	92	(12,176)	143	99	107.6
Knox-Morrow, OH	985	(910,1056)	1148	1.17	163	(92,238)	166	110	67.5
Lake, OH	2674	(2535,2811)	2932	1.10	258	(121,397)	112	279	108.1
Lawrence, OH	940	(867,1022)	960	1.02	20	(-62,93)	33	79	395.0
Licking, OH	1847	(1734,1953)	1953	1.06	106	(0,219)	59	169	159.4
Lorain, OH	3412	(3261,3574)	3673	1.08	261	(99,412)	83	356	136.4
Lucas-Ottawa, OH	5388	(5184,5593)	6275	1.16	887	(682,1091)	189	709	79.9
Mahoning, OH	3088	(2930,3245)	3804	1.23	716	(559,874)	315	512	71.5
Marion, OH	857	(783,928)	842	0.98	-15	(-86,59)	-22	121	NA
Medina, OH	1654	(1559,1748)	1865	1.13	211	(117,306)	117	195	92.4
Miami, OH	1212	(1126,1301)	1310	1.08	98	(9,184)	90	138	140.8
Montgomery, OH	6750	(6498,7007)	7478	1.11	728	(471,980)	137	764	104.9
Morgan-Perry, OH	567	(515,625)	667	1.18	100	(42,152)	198	56	56.0

Table C1: Primary Estimates for Each County-Set

County-Set	Expected Deaths	Expected Deaths 95% CI	Observed Deaths	Observed/ Expected	Excess Deaths	Excess Deaths 95% CI	Excess Deaths Per 100,000	COVID-19 Deaths	COVID-19 to Excess Ratio (%)
Muskingum, OH	1076	(996,1161)	1156	1.07	80	(-5,160)	93	96	120.0
Paulding-Putnam-Van Wert, OH	880	(811,955)	1042	1.18	162	(87,231)	201	181	111.7
Pickaway, OH	685	(624,750)	719	1.05	34	(-31,95)	57	98	288.2
Portage, OH	1635	(1536,1740)	1699	1.04	64	(-41,163)	39	133	207.8
Ross, OH	918	(847,991)	1095	1.19	177	(104,248)	230	116	65.5
Sandusky, OH	737	(668,795)	745	1.01	8	(-50,77)	15	93	1162.5
Scioto, OH	1145	(1056,1232)	1305	1.14	160	(73,249)	214	79	49.4
Seneca, OH	638	(581,698)	722	1.13	84	(24,141)	152	83	98.8
Stark, OH	4619	(4428,4814)	5286	1.14	667	(472,858)	180	690	103.4
Summit, OH	6145	(5907,6367)	6860	1.12	715	(493,953)	132	703	98.3
Trumbull, OH	2700	(2553,2843)	3133	1.16	433	(290,580)	220	376	86.8
Union, OH	452	(402,502)	488	1.08	36	(-14,86)	60	34	94.4
Warren, OH	2006	(1895,2119)	2228	1.11	222	(109,333)	93	225	101.4
Washington, OH	784	(714,856)	835	1.07	51	(-21,121)	86	83	162.7
Wayne, OH	1247	(1158,1339)	1378	1.11	131	(39,220)	114	175	133.6
Wood, OH	1285	(1199,1368)	1393	1.08	108	(25,194)	82	161	149.1
Adair-Cherokee-Sequoyah, OK	1329	(1235,1416)	1540	1.16	211	(124,305)	190	156	73.9
Atoka-Bryan-Coal, OK	827	(757,899)	939	1.14	112	(40,182)	165	105	93.8
Beckham-Custer-Roger Mills-Washita, OK	756	(690,823)	923	1.22	167	(100,233)	255	169	101.2
Caddo-Grady, OK	973	(901,1051)	1181	1.21	208	(130,280)	244	191	91.8
Canadian, OK	1169	(1086,1258)	1293	1.11	124	(35,207)	81	175	141.1
Carter-Johnston-Love-Marshall, OK	1061	(982,1141)	1232	1.16	171	(91,250)	198	117	68.4
Choctaw-McCurtain-Pushmataha, OK	800	(731,869)	995	1.24	195	(126,264)	336	134	68.7
Cleveland, OK	2143	(2037,2259)	2439	1.14	296	(180,402)	104	285	96.3
Comanche, OK	1094	(1021,1179)	1279	1.17	185	(100,258)	157	107	57.8
Cotton-Jefferson-Stephens, OK	758	(690,828)	825	1.09	67	(-3,135)	123	87	129.9
Craig-Mayes, OK	713	(645,776)	778	1.09	65	(2,133)	118	85	130.8
Creek, OK	890	(816,962)	977	1.10	87	(15,161)	122	114	131.0
Delaware-Ottawa, OK	1027	(944,1105)	1183	1.15	156	(78,239)	212	166	106.4
Garfield, OK	684	(622,750)	838	1.23	154	(88,216)	257	134	87.0
Garvin-McClain-Murray, OK	963	(885,1044)	1086	1.13	123	(42,201)	148	144	117.1
Grant-Kay, OK	672	(607,731)	786	1.17	114	(55,179)	239	114	100.0
Haskell-Latimer-Pittsburg, OK	972	(901,1055)	1005	1.03	33	(-50,104)	49	89	269.7
Hughes-Okfuskee-Pontotoc-Seminole, OK	1208	(1121,1302)	1364	1.13	156	(62,243)	178	153	98.1
Le Flore, OK	667	(605,727)	743	1.11	76	(16,138)	152	67	88.2
Lincoln-Logan, OK	809	(743,874)	879	1.09	70	(5,136)	84	93	132.9
McIntosh-Okmulgee, OK	838	(772,914)	983	1.17	145	(69,211)	253	112	77.2
Major and Nearby Counties, OK	633	(573,695)	724	1.14	91	(29,151)	174	112	123.1
Muskogee, OK	930	(858,1009)	1064	1.14	134	(55,206)	199	119	88.8
Noble-Osage-Pawnee, OK	843	(777,916)	920	1.09	77	(4,143)	105	95	123.4
Nowata-Washington, OK	830	(760,898)	853	1.03	23	(-45,93)	37	94	408.7
Oklahoma (county), OK	7511	(7256,7765)	8934	1.19	1423	(1169,1678)	177	1020	71.7
Oklahoma Panhandle, OK	580	(522,638)	647	1.12	67	(9,125)	123	96	143.3
Payne, OK	628	(571,688)	686	1.09	58	(-2,115)	71	58	100.0
Pottawatomie, OK	921	(851,997)	1009	1.10	88	(12,158)	120	87	98.9
Rogers, OK	991	(910,1063)	1098	1.11	107	(35,188)	116	122	114.0

Table C1: Primary Estimates for Each County-Set

County-Set	Expected Deaths	Expected Deaths 95% CI	Observed Deaths	Observed/ Expected	Excess Deaths	Excess Deaths 95% CI	Excess Deaths Per 100,000	COVID-19 Deaths	COVID-19 to Excess Ratio (%)
Southwest Oklahoma, OK	600	(540,658)	762	1.27	162	(104,222)	334	135	83.3
Tulsa, OK	6113	(5902,6314)	7046	1.15	933	(732,1144)	143	735	78.8
Wagoner, OK	668	(612,729)	784	1.17	116	(55,172)	141	78	67.2
Baker-Harney-Lake-Malheur, OR	734	(675,806)	837	1.14	103	(31,162)	165	67	65.0
Benton, OR	599	(543,655)	616	1.03	17	(-39,73)	18	13	76.5
Clackamas, OR	3608	(3458,3764)	3768	1.04	160	(4,310)	38	137	85.6
Clatsop-Lincoln-Tillamook, OR	1406	(1317,1497)	1443	1.03	37	(-54,126)	31	27	73.0
Columbia-Washington, OR	4140	(3976,4300)	4316	1.04	176	(16,340)	26	170	96.6
Coos-Curry, OR	1384	(1286,1483)	1410	1.02	26	(-73,124)	29	17	65.4
Deschutes, OR	1630	(1533,1725)	1589	0.97	-41	(-136,56)	-20	27	NA
Douglas, OR	1614	(1511,1721)	1689	1.05	75	(-32,178)	67	38	50.7
Hood River-Jefferson-Sherman-Wasco, OR	776	(710,841)	860	1.11	84	(19,150)	109	65	77.4
Jackson, OR	2535	(2402,2669)	2641	1.04	106	(-28,239)	47	76	71.7
Josephine, OR	1273	(1183,1361)	1334	1.05	61	(-27,151)	69	26	42.6
Klamath, OR	907	(835,975)	923	1.02	16	(-52,88)	23	26	162.5
Lane, OR	3898	(3736,4068)	4053	1.04	155	(-15,317)	40	89	57.4
Linn, OR	1460	(1368,1557)	1495	1.02	35	(-62,127)	26	42	120.0
Marion, OR	3021	(2888,3161)	3174	1.05	153	(13,286)	43	214	139.9
Multnomah, OR	5861	(5653,6063)	6473	1.10	612	(410,820)	75	433	70.8
Polk, OR	759	(693,823)	784	1.03	25	(-39,91)	28	34	136.0
Umatilla and Nearby Counties, OR	1614	(1516,1714)	1722	1.07	108	(8,206)	67	111	102.8
Yamhill, OR	1041	(966,1125)	1049	1.01	8	(-76,83)	7	41	512.5
Adams, PA	1127	(1052,1210)	1182	1.05	55	(-28,130)	53	100	181.8
Allegheny, PA	13910	(13491,14325)	15201	1.09	1291	(876,1710)	106	1237	95.8
Armstrong, PA	880	(805,952)	938	1.07	58	(-14,133)	90	77	132.8
Beaver, PA	2247	(2126,2367)	2462	1.10	215	(95,336)	132	278	129.3
Bedford-Fulton, PA	788	(724,864)	923	1.17	135	(59,199)	216	123	91.1
Berks, PA	4182	(4004,4354)	4624	1.11	442	(270,620)	104	614	138.9
Blair, PA	1631	(1530,1737)	1906	1.17	275	(169,376)	227	203	73.8
Bradford-Sullivan, PA	821	(748,896)	823	1.00	2	(-73,75)	2	67	3350.0
Bucks, PA	6517	(6286,6734)	7218	1.11	701	(484,932)	111	965	137.7
Butler, PA	2135	(2017,2259)	2327	1.09	192	(68,310)	101	255	132.8
Cambria, PA	1937	(1817,2061)	2165	1.12	228	(104,348)	177	315	138.2
Carbon, PA	828	(760,897)	972	1.17	144	(75,212)	222	95	66.0
Centre, PA	1014	(938,1087)	1224	1.21	210	(137,286)	128	158	75.2
Chester, PA	4231	(4066,4403)	4664	1.10	433	(261,598)	82	602	139.0
Clarion-Jefferson, PA	991	(916,1065)	1145	1.16	154	(80,229)	188	119	77.3
Clearfield, PA	992	(916,1072)	1016	1.02	24	(-56,100)	30	60	250.0
Clinton-Potter-Tioga, PA	1150	(1067,1231)	1170	1.02	20	(-61,103)	21	130	650.0
Columbia, PA	733	(671,796)	774	1.06	41	(-22,103)	63	85	207.3
Crawford, PA	1015	(939,1091)	1094	1.08	79	(3,155)	94	105	132.9
Cumberland-Perry, PA	3000	(2859,3151)	3324	1.11	324	(173,465)	107	383	118.2
Dauphin, PA	2627	(2500,2760)	3030	1.15	403	(270,530)	144	370	91.8
Delaware, PA	5573	(5358,5775)	6586	1.18	1013	(811,1228)	179	1042	102.9
Erie, PA	2980	(2850,3123)	3296	1.11	316	(173,446)	118	277	87.7
Fayette-Greene, PA	2307	(2185,2427)	2477	1.07	170	(50,292)	103	220	129.4
Franklin, PA	1711	(1605,1810)	1980	1.16	269	(170,375)	173	258	95.9
Huntingdon-Juniata-Mifflin, PA	1370	(1281,1461)	1644	1.20	274	(183,363)	237	291	106.2
Indiana, PA	945	(875,1016)	1092	1.16	147	(76,217)	175	131	89.1
Lackawanna-Wyoming, PA	3070	(2927,3212)	3284	1.07	214	(72,357)	90	321	150.0
Lancaster, PA	5366	(5167,5552)	6070	1.13	704	(518,903)	128	793	112.6

Table C1: Primary Estimates for Each County-Set

County-Set	Expected Deaths	Expected Deaths 95% CI	Observed Deaths	Observed/ Expected	Excess Deaths	Excess Deaths 95% CI	Excess Deaths Per 100,000	COVID-19 Deaths	COVID-19 to Excess Ratio (%)
Lawrence, PA	1228	(1142,1322)	1414	1.15	186	(92,272)	218	154	82.8
Lebanon, PA	1611	(1506,1711)	1809	1.12	198	(98,303)	137	165	83.3
Lehigh, PA	3506	(3349,3650)	3967	1.13	461	(317,618)	124	550	119.3
Luzerne, PA	4203	(4034,4394)	4751	1.13	548	(357,717)	173	509	92.9
Lycoming, PA	1332	(1247,1423)	1478	1.11	146	(55,231)	129	154	105.5
McKean and Nearby Counties, PA	1582	(1474,1686)	1652	1.04	70	(-34,178)	58	132	188.6
Mercer, PA	1554	(1455,1652)	1718	1.11	164	(66,263)	150	193	117.7
Monroe, PA	1658	(1565,1759)	1811	1.09	153	(52,246)	89	230	150.3
Montgomery, PA	7948	(7691,8202)	8965	1.13	1017	(763,1274)	122	1246	122.5
Montour-Northumberland, PA	1416	(1331,1518)	1726	1.22	310	(208,395)	288	280	90.3
Northampton, PA	3247	(3100,3389)	3602	1.11	355	(213,502)	115	477	134.4
Philadelphia, PA	14211	(13824,14598)	18135	1.28	3924	(3537,4311)	247	2679	68.3
Pike, PA	599	(539,659)	628	1.05	29	(-31,89)	51	51	175.9
Schuylkill, PA	1969	(1857,2086)	2285	1.16	316	(199,428)	224	265	83.9
Snyder-Union, PA	750	(685,811)	907	1.21	157	(96,222)	184	97	61.8
Somerset, PA	1006	(925,1079)	1117	1.11	111	(38,192)	152	116	104.5
Susquehanna-Wayne, PA	1153	(1074,1240)	1257	1.09	104	(17,183)	114	74	71.2
Venango, PA	632	(574,693)	754	1.19	122	(61,180)	244	58	47.5
Washington, PA	2634	(2490,2768)	2790	1.06	156	(22,300)	75	157	100.6
Westmoreland, PA	4715	(4494,4912)	5078	1.08	363	(166,584)	105	486	133.9
York, PA	4480	(4305,4652)	4990	1.11	510	(338,685)	113	498	97.6
Bristol-Providence, RI	6400	(6168,6618)	7563	1.18	1163	(945,1395)	169	1465	126.0
Kent, RI	1816	(1719,1923)	2009	1.11	193	(86,290)	117	256	132.6
Newport, RI	836	(768,906)	837	1.00	1	(-69,69)	1	41	4100.0
Washington, RI	1289	(1202,1377)	1410	1.09	121	(33,208)	96	107	88.4
Abbeville-Edgefield-Greenwood-McCormick, SC	1646	(1543,1752)	1849	1.12	203	(97,306)	153	180	88.7
Aiken, SC	1963	(1849,2067)	2230	1.14	267	(163,381)	155	174	65.2
Anderson, SC	2399	(2273,2524)	2868	1.20	469	(344,595)	229	315	67.2
Beaufort, SC	1741	(1640,1836)	1925	1.11	184	(89,285)	95	113	61.4
Berkeley, SC	1760	(1661,1859)	1902	1.08	142	(43,241)	60	136	95.8
Calhoun-Richland, SC	3448	(3303,3601)	4067	1.18	619	(466,764)	142	357	57.7
Charleston, SC	3465	(3310,3621)	3841	1.11	376	(220,531)	91	305	81.1
Cherokee, SC	712	(651,776)	814	1.14	102	(38,163)	178	88	86.3
Chester-Fairfield, SC	775	(708,841)	943	1.22	168	(102,235)	310	99	58.9
Chesterfield-Marlboro, SC	934	(865,1013)	1117	1.20	183	(104,252)	256	107	58.5
Clarendon-Williamsburg, SC	870	(799,943)	1133	1.30	263	(190,334)	416	161	61.2
Darlington, SC	911	(837,982)	1046	1.15	135	(64,209)	203	106	78.5
Dillon-Marion, SC	848	(776,920)	1065	1.26	217	(145,289)	354	133	61.3
Dorchester, SC	1346	(1253,1429)	1469	1.09	123	(40,216)	75	116	94.3
Florence, SC	1610	(1507,1706)	2022	1.26	412	(316,515)	300	256	62.1
Georgetown, SC	854	(786,930)	1034	1.21	180	(104,248)	285	97	53.9
Greenville, SC	4707	(4530,4891)	5330	1.13	623	(439,800)	118	497	79.8
Hampton and Nearby Counties, SC	1751	(1648,1851)	2011	1.15	260	(160,363)	199	212	81.5
Horry, SC	4218	(4039,4378)	4751	1.13	533	(373,712)	145	368	69.0
Kershaw-Lee, SC	993	(912,1071)	1165	1.17	172	(94,253)	207	136	79.1
Lancaster, SC	1000	(921,1067)	1161	1.16	161	(94,240)	159	113	70.2
Laurens, SC	923	(847,1001)	996	1.08	73	(-5,149)	108	89	121.9
Lexington, SC	2760	(2612,2885)	3097	1.12	337	(212,485)	111	262	77.7
Newberry-Saluda, SC	666	(604,731)	899	1.35	233	(168,295)	392	109	46.8
Oconee, SC	1007	(928,1089)	1034	1.03	27	(-55,106)	33	84	311.1

Table C1: Primary Estimates for Each County-Set

County-Set	Expected Deaths	Expected Deaths 95% CI	Observed Deaths	Observed/ Expected	Excess Deaths	Excess Deaths 95% CI	Excess Deaths Per 100,000	COVID-19 Deaths	COVID-19 to Excess Ratio (%)
Orangeburg, SC	1137	(1059,1227)	1364	1.20	227	(137,305)	265	142	62.6
Pickens, SC	1321	(1229,1402)	1592	1.21	271	(190,363)	213	157	57.9
Spartanburg-Union, SC	3873	(3696,4048)	4373	1.13	500	(325,677)	140	465	93.0
Sumter, SC	1235	(1148,1325)	1435	1.16	200	(110,287)	187	138	69.0
York, SC	2349	(2230,2476)	2646	1.13	297	(170,416)	102	267	89.9
Clark and Nearby Counties, SD	733	(672,797)	940	1.28	207	(143,268)	283	185	89.4
Clay-Turner-Union-Yankton, SD	643	(585,708)	687	1.07	44	(-21,102)	70	115	261.4
Douglas and Nearby Counties, SD	675	(614,743)	792	1.17	117	(49,178)	217	136	116.2
Lincoln-Minnehaha, SD	1901	(1790,2006)	2269	1.19	368	(263,479)	140	364	98.9
Miner and Nearby Counties, SD	573	(516,627)	642	1.12	69	(15,126)	96	119	172.5
North Central South Dakota, SD	570	(512,628)	680	1.19	110	(52,168)	219	117	106.4
Northeast South Dakota, SD	688	(631,751)	857	1.25	169	(106,226)	249	155	91.7
Northwest South Dakota, SD	780	(715,847)	888	1.14	108	(41,173)	131	141	130.6
Pennington, SD	1058	(982,1137)	1184	1.12	126	(47,202)	110	141	111.9
Southwest Central South Dakota, SD	616	(558,673)	704	1.14	88	(31,146)	186	122	138.6
Anderson, TN	1081	(1001,1166)	1112	1.03	31	(-54,111)	40	76	245.2
Bedford-Lincoln-Moore, TN	1098	(1014,1183)	1219	1.11	121	(36,205)	132	121	100.0
Benton-Carroll-Henry, TN	1230	(1141,1324)	1411	1.15	181	(87,270)	235	145	80.1
Bledsoe-Rhea-Van Buren-White, TN	1131	(1045,1215)	1196	1.06	65	(-19,151)	80	95	146.2
Blount-Loudon, TN	2308	(2187,2431)	2422	1.05	114	(-9,235)	60	164	143.9
Bradley-Polk, TN	1477	(1374,1579)	1671	1.13	194	(92,297)	153	92	47.4
Campbell-Claiborne-Hancock-Scott, TN	1508	(1406,1610)	1549	1.03	41	(-61,143)	41	104	253.7
Cannon-DeKalb-Warren, TN	1001	(921,1088)	1114	1.11	113	(26,193)	147	101	89.4
Carter-Johnson-Unicoi, TN	1435	(1336,1539)	1563	1.09	128	(24,227)	139	153	119.5
Cheatham-Dickson, TN	1119	(1037,1199)	1134	1.01	15	(-65,97)	15	104	693.3
Chester-Madison, TN	1363	(1273,1456)	1534	1.13	171	(78,261)	149	205	119.9
Cocke-Jefferson, TN	1294	(1196,1388)	1421	1.10	127	(33,225)	139	137	107.9
Coffee-Franklin, TN	1252	(1163,1341)	1444	1.15	192	(103,281)	193	142	74.0
Crockett-Gibson-Haywood, TN	1132	(1044,1215)	1381	1.22	249	(166,337)	312	172	69.1
Cumberland-Fentress, TN	1196	(1109,1276)	1354	1.13	158	(78,245)	199	102	64.6
Davidson, TN	5652	(5445,5873)	6521	1.15	869	(648,1076)	124	589	67.8
Decatur-Henderson-Lewis-Perry, TN	866	(794,940)	1013	1.17	147	(73,219)	243	119	81.0
Dyer-Lake-Lauderdale, TN	958	(882,1037)	1081	1.13	123	(44,199)	176	121	98.4
Fayette-Hardeman, TN	813	(748,878)	917	1.13	104	(39,169)	158	99	95.2
Giles-Marshall, TN	815	(748,887)	933	1.14	118	(46,185)	181	80	67.8
Grainger-Hamblen, TN	1151	(1062,1231)	1413	1.23	262	(182,351)	295	121	46.2
Greene, TN	1043	(962,1124)	1130	1.08	87	(6,168)	124	92	105.7
Grundy-Marion-Sequatchie, TN	783	(713,848)	852	1.09	69	(4,139)	120	69	100.0
Hamilton, TN	3917	(3749,4100)	4239	1.08	322	(139,490)	87	288	89.4
Hardin-McNairy, TN	842	(771,915)	940	1.12	98	(25,169)	190	80	81.6

Table C1: Primary Estimates for Each County-Set

County-Set	Expected Deaths	Expected Deaths 95% CI	Observed Deaths	Observed/ Expected	Excess Deaths	Excess Deaths 95% CI	Excess Deaths Per 100,000	COVID-19 Deaths	COVID-19 to Excess Ratio (%)
Hawkins, TN	790	(724,859)	903	1.14	113	(44,179)	199	61	54.0
Hickman-Houston-Humphreys-Stewart, TN	897	(820,964)	1017	1.13	120	(53,197)	181	92	76.7
Jackson-Putnam-Smith, TN	1311	(1220,1398)	1538	1.17	227	(140,318)	199	177	78.0
Knox-Union, TN	5147	(4941,5332)	5678	1.10	531	(346,737)	108	340	64.0
Lawrence-Wayne, TN	846	(776,913)	947	1.12	101	(34,171)	166	87	86.1
McMinn-Meigs-Monroe, TN	1580	(1477,1683)	1769	1.12	189	(86,292)	166	142	75.1
Maury, TN	1077	(999,1154)	1081	1.00	4	(-73,82)	4	116	2900.0
Montgomery, TN	1591	(1496,1693)	1750	1.10	159	(57,254)	73	125	78.6
Morgan-Roane, TN	1105	(1018,1187)	1138	1.03	33	(-49,120)	44	74	224.2
North Central Tennessee, TN	932	(859,1006)	1133	1.22	201	(127,274)	281	151	75.1
Obion-Weakley, TN	810	(744,875)	974	1.20	164	(99,230)	258	118	72.0
Robertson, TN	740	(677,809)	886	1.20	146	(77,209)	200	83	56.8
Rutherford, TN	2334	(2207,2448)	2649	1.13	315	(201,442)	92	250	79.4
Sevier, TN	1204	(1125,1290)	1286	1.07	82	(-4,161)	82	88	107.3
Shelby, TN	8791	(8517,9100)	10654	1.21	1863	(1554,2137)	199	1042	55.9
Sullivan, TN	2209	(2086,2339)	2531	1.15	322	(192,445)	202	205	63.7
Sumner, TN	1817	(1715,1919)	2026	1.12	209	(107,311)	108	210	100.5
Tipton, TN	685	(624,747)	710	1.04	25	(-37,86)	40	65	260.0
Washington, TN	1565	(1473,1666)	1811	1.16	246	(145,338)	189	161	65.4
Williamson, TN	1529	(1446,1620)	1627	1.06	98	(7,181)	40	144	146.9
Wilson, TN	1269	(1182,1356)	1525	1.20	256	(169,343)	172	150	58.6
Anderson-Houston, TX	999	(921,1083)	1092	1.09	93	(9,171)	115	124	133.3
Angelina, TX	948	(872,1026)	1162	1.23	214	(136,290)	250	173	80.8
Aransas-Calhoun-Refugio, TX	585	(528,645)	801	1.37	216	(156,273)	443	56	25.9
Archer-Wichita, TX	1554	(1459,1651)	1730	1.11	176	(79,271)	124	258	146.6
Atascosa-Live Oak-McMullen, TX	580	(523,638)	748	1.29	168	(110,225)	256	118	70.2
Austin-Waller-Washington, TX	1033	(949,1110)	1261	1.22	228	(151,312)	186	119	52.2
Bandera-Kendall-Kerr, TX	1473	(1378,1568)	1599	1.09	126	(31,221)	100	114	90.5
Bastrop-Caldwell, TX	1183	(1104,1266)	1308	1.11	125	(42,204)	92	106	84.8
Bee-Goliad-Karnes, TX	529	(476,579)	585	1.11	56	(6,109)	99	83	148.2
Bell, TX	2566	(2438,2695)	2832	1.10	266	(137,394)	71	221	83.1
Bexar-Wilson, TX	14958	(14601,15316)	17163	1.15	2205	(1847,2562)	105	2121	96.2
Bosque-Hamilton-Hill, TX	920	(849,993)	983	1.07	63	(-10,134)	96	82	130.2
Bowie, TX	1130	(1051,1213)	1243	1.10	113	(30,192)	119	137	121.2
Brazoria, TX	2562	(2438,2686)	2882	1.12	320	(196,444)	83	256	80.0
Brazos-Burleson-Grimes-Robertson, TX	1905	(1813,2008)	2194	1.15	289	(186,381)	97	253	87.5
Brown-Coleman-Mills, TX	747	(683,814)	901	1.21	154	(87,218)	301	120	77.9
Burnet-Lampasas-Llano, TX	1171	(1091,1260)	1257	1.07	86	(-3,166)	92	75	87.2
Callahan and Nearby Counties, TX	762	(696,831)	971	1.27	209	(140,275)	322	109	52.2
Cameron, TX	2923	(2792,3043)	4243	1.45	1320	(1200,1451)	310	1136	86.1
Cass-Marion-Morris, TX	781	(712,855)	924	1.18	143	(69,212)	273	103	72.0
Chambers-Liberty, TX	1240	(1156,1330)	1274	1.03	34	(-56,118)	25	135	397.1
Cherokee, TX	602	(545,660)	687	1.14	85	(27,142)	159	102	120.0
Clay-Cooke-Montague, TX	855	(781,929)	1013	1.18	158	(84,232)	219	103	65.2
Collin, TX	5201	(5025,5378)	5721	1.10	520	(343,696)	48	483	92.9

Table C1: Primary Estimates for Each County-Set

County-Set	Expected Deaths	Expected Deaths 95% CI	Observed Deaths	Observed/ Expected	Excess Deaths	Excess Deaths 95% CI	Excess Deaths Per 100,000	COVID-19 Deaths	COVID-19 to Excess Ratio (%)
Comal, TX	1433	(1340,1530)	1614	1.13	181	(84,274)	110	150	82.9
Comanche-Erath-Somervell, TX	667	(606,728)	716	1.07	49	(-12,110)	74	90	183.7
Coryell, TX	552	(499,609)	612	1.11	60	(3,113)	80	44	73.3
Crockett-Kinney-Terrell-Val Verde, TX	523	(472,578)	693	1.33	170	(115,221)	297	188	110.6
Crosby-Floyd-Hale-Swisher, TX	575	(522,632)	778	1.35	203	(146,256)	390	204	100.5
Dallas, TX	17059	(16621,17473)	20063	1.18	3004	(2590,3442)	113	2481	82.6
Denton, TX	4266	(4107,4416)	4863	1.14	597	(447,756)	66	436	73.0
Dimmit-La Salle-Maverick, TX	570	(514,628)	874	1.53	304	(246,360)	397	257	84.5
Duval and Nearby Counties, TX	783	(717,852)	934	1.19	151	(82,217)	193	166	109.9
Eastern Central Panhandle, TX	780	(711,850)	955	1.22	175	(105,244)	312	146	83.4
Ector, TX	1264	(1176,1350)	1629	1.29	365	(279,453)	212	289	79.2
Ellis, TX	1439	(1348,1536)	1675	1.16	236	(139,327)	123	189	80.1
El Paso, TX	5804	(5607,6000)	8435	1.45	2631	(2435,2828)	313	2173	82.6
Falls-Lee-Milam, TX	707	(646,777)	734	1.04	27	(-43,88)	45	80	296.3
Fannin-Lamar-Red River, TX	1318	(1225,1409)	1537	1.17	219	(128,312)	221	202	92.2
Fort Bend, TX	3817	(3679,3962)	4565	1.20	748	(603,886)	90	461	61.6
Freestone-Leon-Limestone-Navarro, TX	1354	(1261,1442)	1506	1.11	152	(64,245)	136	171	112.5
Frio-Medina-Uvalde-Zavala, TX	1023	(947,1102)	1197	1.17	174	(95,250)	157	155	89.1
Gaines and Nearby Counties, TX	713	(653,779)	947	1.33	234	(168,294)	273	230	98.3
Galveston, TX	3031	(2897,3177)	3348	1.10	317	(171,451)	92	239	75.4
Grayson, TX	1581	(1486,1683)	1795	1.14	214	(112,309)	153	208	97.2
Gregg, TX	1393	(1298,1495)	1642	1.18	249	(147,344)	200	187	75.1
Guadalupe, TX	1257	(1169,1343)	1380	1.10	123	(37,211)	72	131	106.5
Hardin, TX	626	(568,685)	670	1.07	44	(-15,102)	76	59	134.1
Harris, TX	27882	(27348,28444)	32980	1.18	5098	(4536,5632)	107	3871	75.9
Harrison-Upshur, TX	1204	(1122,1291)	1346	1.12	142	(55,224)	131	144	101.4
Hays, TX	1297	(1212,1375)	1349	1.04	52	(-26,137)	22	110	211.5
Henderson, TX	1221	(1136,1305)	1326	1.09	105	(21,190)	124	110	104.8
Hidalgo, TX	4841	(4680,5022)	7270	1.50	2429	(2248,2590)	276	2097	86.3
Hood, TX	844	(776,914)	903	1.07	59	(-11,127)	90	86	145.8
Hopkins and Nearby Counties, TX	1790	(1680,1891)	2075	1.16	285	(184,395)	194	277	97.2
Hunt, TX	1063	(989,1146)	1163	1.09	100	(17,174)	98	101	101.0
Jack-Palo Pinto-Young, TX	737	(669,804)	894	1.21	157	(90,225)	278	102	65.0
Jackson-Matagorda-Wharton, TX	1038	(964,1118)	1189	1.15	151	(71,225)	164	179	118.5
Jasper-Newton, TX	634	(567,691)	745	1.18	111	(54,178)	223	76	68.5
Jefferson, TX	2561	(2422,2685)	2967	1.16	406	(282,545)	161	289	71.2
Johnson, TX	1612	(1513,1707)	1839	1.14	227	(132,326)	126	183	80.6
Kaufman, TX	1165	(1082,1250)	1282	1.10	117	(32,200)	83	143	122.2
Kenedy-Kleberg-Willacy, TX	512	(458,567)	608	1.19	96	(41,150)	181	140	145.8
Lavaca and Nearby Counties, TX	1362	(1274,1454)	1568	1.15	206	(114,294)	191	194	94.2
Lubbock, TX	2720	(2593,2855)	3481	1.28	761	(626,888)	244	664	87.3

Table C1: Primary Estimates for Each County-Set

County-Set	Expected Deaths	Expected Deaths 95% CI	Observed Deaths	Observed/ Expected	Excess Deaths	Excess Deaths 95% CI	Excess Deaths Per 100,000	COVID-19 Deaths	COVID-19 to Excess Ratio (%)
McLennan, TX	2335	(2219,2451)	2748	1.18	413	(297,529)	158	340	82.3
Madison-Trinity-Walker, TX	977	(899,1053)	1096	1.12	119	(43,197)	117	136	114.3
Menard and Nearby Counties, TX	1306	(1216,1402)	1420	1.09	114	(18,204)	111	160	140.4
Midland, TX	1211	(1127,1294)	1316	1.09	105	(22,189)	56	211	201.0
Montgomery, TX	4337	(4168,4510)	4688	1.08	351	(178,520)	56	312	88.9
Nacogdoches, TX	602	(546,660)	760	1.26	158	(100,214)	240	110	69.6
Northeast Panhandle, TX	562	(504,622)	657	1.17	95	(35,153)	182	118	124.2
Northwest Panhandle, TX	597	(539,658)	795	1.33	198	(137,256)	302	184	92.9
Nueces, TX	3050	(2905,3194)	3792	1.24	742	(598,887)	203	527	71.0
Orange, TX	1000	(928,1076)	1152	1.15	152	(76,224)	187	83	54.6
Panola-Sabine-San Augustine-Shelby, TX	894	(822,968)	1095	1.22	201	(127,273)	297	144	71.6
Parker, TX	1328	(1244,1419)	1424	1.07	96	(5,180)	65	127	132.3
Polk-San Jacinto-Tyler, TX	1369	(1277,1465)	1538	1.12	169	(73,261)	162	115	68.0
Potter, TX	1278	(1194,1372)	1644	1.29	366	(272,450)	310	310	84.7
Rains-Van Zandt, TX	861	(790,929)	1032	1.20	171	(103,242)	243	99	57.9
Randall, TX	1140	(1058,1219)	1407	1.23	267	(188,349)	191	217	81.3
Rockwall, TX	692	(633,754)	753	1.09	61	(-1,120)	56	67	109.8
Rusk, TX	551	(495,611)	684	1.24	133	(73,189)	244	83	62.4
San Patricio, TX	646	(587,711)	770	1.19	124	(59,183)	187	107	86.3
Scurry and Nearby Counties, TX	918	(847,991)	1170	1.27	252	(179,323)	287	214	84.9
Smith, TX	2246	(2125,2355)	2735	1.22	489	(380,610)	207	312	63.8
Starr, TX	452	(402,502)	721	1.60	269	(219,319)	413	219	81.4
Tarrant, TX	14099	(13763,14428)	16416	1.16	2317	(1988,2653)	108	1878	81.1
Taylor, TX	1505	(1405,1600)	1636	1.09	131	(36,231)	94	243	185.5
Tom Green, TX	1122	(1041,1209)	1439	1.28	317	(230,398)	266	202	63.7
Travis, TX	6097	(5913,6282)	6988	1.15	891	(706,1075)	69	617	69.2
Victoria, TX	850	(778,920)	1040	1.22	190	(120,262)	206	138	72.6
Webb, TX	1485	(1399,1586)	2185	1.47	700	(599,786)	250	535	76.4
Western Central Panhandle, TX	768	(703,837)	1075	1.40	307	(238,372)	375	316	102.9
West Texas, excluding El Paso, TX	727	(664,788)	932	1.28	205	(144,268)	237	149	72.7
Williamson, TX	3418	(3276,3545)	3691	1.08	273	(146,415)	45	280	102.6
Wise, TX	741	(677,804)	785	1.06	44	(-19,108)	60	83	188.6
Beaver-Iron-Millard, UT	540	(486,592)	592	1.10	52	(0,106)	67	30	57.7
Box Elder-Cache-Rich, UT	1083	(1005,1160)	1165	1.08	82	(5,160)	43	65	79.3
Carbon-Daggett-Duchesne-Uintah, UT	656	(596,712)	732	1.12	76	(20,136)	98	32	42.1
Davis, UT	1983	(1878,2086)	2213	1.12	230	(127,335)	64	113	49.1
Juab-Sanpete-Tooele, UT	722	(662,785)	750	1.04	28	(-35,88)	23	39	139.3
Morgan-Summit-Wasatch, UT	391	(345,436)	448	1.15	57	(12,103)	62	28	49.1
Salt Lake, UT	7187	(6972,7421)	7887	1.10	700	(466,915)	59	665	95.0
Utah (county), UT	2851	(2717,2984)	3098	1.09	247	(114,381)	38	266	107.7
Washington, UT	1579	(1483,1677)	1745	1.11	166	(68,262)	91	123	74.1
Wayne and Nearby Counties, UT	749	(687,819)	766	1.02	17	(-53,79)	22	75	441.2
Weber, UT	1927	(1818,2030)	2095	1.09	168	(65,277)	63	124	73.8
Addison-Chittenden, VT	1587	(1495,1673)	1595	1.01	8	(-78,100)	4	74	925.0
Bennington-Windham, VT	963	(890,1043)	945	0.98	-18	(-98,55)	-23	16	NA

Table C1: Primary Estimates for Each County-Set

County-Set	Expected Deaths	Expected Deaths 95% CI	Observed Deaths	Observed/ Expected	Excess Deaths	Excess Deaths 95% CI	Excess Deaths Per 100,000	COVID-19 Deaths	COVID-19 to Excess Ratio (%)
Caledonia-Essex-Orange, VT	721	(655,785)	697	0.97	-24	(-88,42)	-36	15	NA
Franklin-Grand Isle, VT	535	(482,588)	539	1.01	4	(-49,57)	8	34	850.0
Lamoille-Orleans, VT	539	(478,595)	588	1.09	49	(-7,110)	94	10	20.4
Rutland, VT	743	(676,810)	781	1.05	38	(-29,105)	66	5	13.2
Washington, VT	564	(508,621)	644	1.14	80	(23,136)	138	13	16.2
Windsor, VT	618	(562,674)	670	1.08	52	(-4,108)	93	5	9.6
Accomack-Northampton-Virginia Beach (city), VA	3936	(3775,4100)	4367	1.11	431	(267,592)	87	245	56.8
Albemarle-Charlottesville (city), VA	1215	(1133,1304)	1326	1.09	111	(22,193)	70	75	67.6
Alexandria (city), VA	728	(663,798)	833	1.14	105	(35,170)	65	88	83.8
Alleghany and Nearby Counties and Independent Cities, VA	836	(769,901)	863	1.03	27	(-38,94)	45	57	211.1
Amelia-Brunswick-Lunenburg-Nottoway, VA	779	(709,851)	808	1.04	29	(-43,99)	51	55	189.7
Amherst-Lynchburg (city)-Nelson, VA	1392	(1303,1488)	1531	1.10	139	(43,228)	106	84	60.4
Appomattox-Campbell, VA	826	(756,895)	869	1.05	43	(-26,113)	61	53	123.3
Arlington, VA	881	(809,950)	1162	1.32	281	(212,353)	116	158	56.2
Augusta-Rockbridge and Independent Cities, VA	1916	(1819,2027)	2033	1.06	117	(6,214)	73	145	123.9
Bedford (county)-Bedford (city), VA	932	(857,1001)	961	1.03	29	(-40,104)	37	45	155.2
Bland-Smyth-Wythe, VA	998	(923,1077)	1101	1.10	103	(24,178)	160	106	102.9
Bristol (city)-Washington, VA	968	(890,1047)	1118	1.15	150	(71,228)	213	90	60.0
Buchanan-Dickenson-Russell-Tazewell, VA	1514	(1420,1626)	1726	1.14	212	(100,306)	210	106	50.0
Carroll-Galax (city)-Grayson, VA	758	(690,824)	874	1.15	116	(50,184)	226	113	97.4
Charles City-Goochland-Henrico-New Kent, VA	3504	(3356,3659)	4054	1.16	550	(395,698)	142	327	59.5
Chesapeake (city), VA	1966	(1846,2070)	2186	1.11	220	(116,340)	89	146	66.4
Chesterfield-Colonial Heights (city)-Powhatan, VA	3410	(3259,3568)	3638	1.07	228	(70,379)	56	221	96.9
Clarke-Warren, VA	588	(529,647)	633	1.08	45	(-14,104)	80	42	93.3
Craig-Franklin (county)-Roanoke (county)-Salem (city), VA	2179	(2062,2296)	2395	1.10	216	(99,333)	119	174	80.6
Culpeper-Madison-Rappahannock, VA	718	(652,782)	690	0.96	-28	(-92,38)	-38	47	NA
Danville (city)-Pittsylvania, VA	1442	(1342,1540)	1615	1.12	173	(75,273)	173	137	79.2
Dinwiddie-Petersburg (city), VA	933	(855,1012)	949	1.02	16	(-63,94)	26	59	368.8
Fairfax (county)-Fairfax (city)-Falls Church (city), VA	5736	(5545,5923)	6684	1.17	948	(761,1139)	79	764	80.6
Fauquier, VA	599	(543,661)	620	1.04	21	(-41,77)	29	27	128.6

Table C1: Primary Estimates for Each County-Set

County-Set	Expected Deaths	Expected Deaths 95% CI	Observed Deaths	Observed/ Expected	Excess Deaths	Excess Deaths 95% CI	Excess Deaths Per 100,000	COVID-19 Deaths	COVID-19 to Excess Ratio (%)
Floyd-Giles-Montgomery, VA	1083	(1007,1163)	1256	1.16	173	(93,249)	130	84	48.6
Frederick-Winchester (city), VA	1091	(1014,1173)	1217	1.12	126	(44,203)	105	81	64.3
Fredericksburg (city)-Spotsylvania, VA	1266	(1183,1349)	1387	1.10	121	(38,204)	72	87	71.9
Greene-Louisa-Orange, VA	1018	(937,1102)	1041	1.02	23	(-61,104)	24	33	143.5
Halifax-Mecklenburg, VA	992	(915,1072)	1104	1.11	112	(32,189)	176	122	108.9
Hampton (city)-Poquoson (city), VA	1534	(1440,1632)	1595	1.04	61	(-37,155)	42	82	134.4
Hanover, VA	1041	(970,1118)	1136	1.09	95	(18,166)	86	83	87.4
Harrisonburg (city)-Rockingham, VA	1117	(1041,1194)	1263	1.13	146	(69,222)	106	129	88.4
Henry-Martinsville (city)-Patrick, VA	1319	(1227,1411)	1487	1.13	168	(76,260)	208	157	93.5
Hopewell (city)-Prince George, VA	589	(538,648)	621	1.05	32	(-27,83)	52	32	100.0
James City -Williamsburg (city), VA	935	(866,1005)	1013	1.08	78	(8,147)	84	43	55.1
King and Queen and Nearby Counties, VA	1487	(1399,1594)	1628	1.09	141	(34,229)	114	74	52.5
Lee-Norton (city)-Scott-Wise, VA	1225	(1143,1308)	1420	1.16	195	(112,277)	228	135	69.2
Loudoun, VA	1635	(1539,1723)	1864	1.14	229	(141,325)	54	184	80.3
Manassas (city)-Manassas Park (city), VA	325	(284,367)	327	1.01	2	(-40,43)	4	53	2650.0
Newport News (city), VA	1641	(1549,1738)	1899	1.16	258	(161,350)	146	98	38.0
Norfolk (city), VA	2080	(1971,2189)	2237	1.08	157	(48,266)	65	134	85.4
Page-Shenandoah, VA	830	(757,907)	1005	1.21	175	(98,248)	257	106	60.6
Portsmouth (city), VA	1085	(1007,1172)	1264	1.16	179	(92,257)	190	99	55.3
Prince Edward and Nearby Counties, VA	948	(876,1031)	1047	1.10	99	(16,171)	111	76	76.8
Prince William, VA	2203	(2096,2305)	2702	1.23	499	(397,606)	105	345	69.1
Pulaski-Radford (city), VA	612	(555,673)	672	1.10	60	(-1,117)	115	58	96.7
Richmond (city), VA	1836	(1733,1942)	2040	1.11	204	(98,307)	88	148	72.5
Roanoke (city), VA	1279	(1194,1371)	1501	1.17	222	(130,307)	220	123	55.4
Southampton and Nearby Counties and Independent Cities, VA	1137	(1054,1222)	1327	1.17	190	(105,273)	197	157	82.6
Stafford, VA	900	(828,971)	901	1.00	1	(-70,73)	1	38	3800.0
Suffolk (city), VA	803	(735,871)	977	1.22	174	(106,242)	186	92	52.9
Westmoreland and Nearby Counties, VA	997	(924,1080)	1082	1.09	85	(2,158)	110	58	68.2
York, VA	486	(439,542)	534	1.10	48	(-8,95)	71	24	50.0
Adams-Grant, WA	857	(790,929)	952	1.11	95	(23,162)	79	110	115.8
Asotin-Columbia-Garfield-Whitman, WA	637	(577,697)	717	1.13	80	(20,140)	101	62	77.5
Benton, WA	1581	(1488,1677)	1784	1.13	203	(107,296)	97	168	82.8
Chelan-Kittitas, WA	1075	(988,1158)	1122	1.04	47	(-36,134)	37	76	161.7
Clallam-Jefferson, WA	1520	(1423,1624)	1498	0.99	-22	(-126,75)	-20	10	NA
Clark, WA	3873	(3710,4029)	4194	1.08	321	(165,484)	65	144	44.9
Cowlitz-Klickitat-Skamania-Wahkiakum, WA	1674	(1563,1778)	1692	1.01	18	(-86,129)	12	43	238.9
Douglas-Okanogan, WA	788	(719,860)	828	1.05	40	(-32,109)	46	51	127.5

Table C1: Primary Estimates for Each County-Set

County-Set	Expected Deaths	Expected Deaths 95% CI	Observed Deaths	Observed/ Expected	Excess Deaths	Excess Deaths 95% CI	Excess Deaths Per 100,000	COVID-19 Deaths	COVID-19 to Excess Ratio (%)
Ferry-Lincoln-Pend Oreille-Stevens, WA	887	(821,963)	922	1.04	35	(-41,101)	43	38	108.6
Franklin, WA	439	(386,488)	528	1.20	89	(40,142)	90	78	87.6
Grays Harbor-Pacific, WA	1303	(1214,1402)	1288	0.99	-15	(-114,74)	-16	35	NA
Island, WA	869	(801,939)	855	0.98	-14	(-84,54)	-16	34	NA
King, WA	13653	(13293,14032)	14510	1.06	857	(478,1217)	37	1093	127.5
Kitsap, WA	2438	(2310,2560)	2364	0.97	-74	(-196,54)	-27	50	NA
Lewis, WA	993	(919,1076)	1023	1.03	30	(-53,104)	36	32	106.7
Mason, WA	757	(691,823)	746	0.99	-11	(-77,55)	-16	17	NA
Pierce, WA	7369	(7156,7609)	7490	1.02	121	(-119,334)	13	353	291.7
San Juan-Skagit, WA	1480	(1383,1569)	1510	1.02	30	(-59,127)	20	52	173.3
Snohomish, WA	5904	(5710,6102)	6206	1.05	302	(104,496)	36	408	135.1
Spokane, WA	5012	(4821,5194)	5297	1.06	285	(103,476)	53	352	123.5
Thurston, WA	2537	(2422,2671)	2533	1.00	-4	(-138,111)	-1	63	NA
Walla Walla, WA	619	(560,679)	642	1.04	23	(-37,82)	37	43	187.0
Whatcom, WA	1827	(1724,1935)	1903	1.04	76	(-32,179)	32	65	85.5
Yakima, WA	2163	(2047,2279)	2535	1.17	372	(256,488)	147	335	90.1
Barbour-Pocahontas-Randolph-Tucker, WV	765	(701,832)	886	1.16	121	(54,185)	201	28	23.1
Berkeley-Morgan, WV	1424	(1334,1522)	1613	1.13	189	(91,279)	135	78	41.3
Boone-Lincoln-Logan, WV	1195	(1101,1286)	1268	1.06	73	(-18,167)	100	95	130.1
Braxton-Gilmer-Lewis-Upshur, WV	814	(744,883)	839	1.03	25	(-44,95)	40	20	80.0
Brooke-Hancock, WV	770	(702,840)	937	1.22	167	(97,235)	333	108	64.7
Cabell, WV	1368	(1270,1466)	1371	1.00	3	(-95,101)	3	104	3466.7
Clay-Fayette-Nicholas-Webster, WV	1237	(1146,1331)	1299	1.05	62	(-32,153)	75	64	103.2
Greenbrier-Monroe-Summers, WV	873	(796,948)	989	1.13	116	(41,193)	195	77	66.4
Hardy and Nearby Counties, WV	1042	(960,1121)	1223	1.17	181	(102,263)	221	130	71.8
Harrison-Taylor, WV	1067	(986,1152)	1114	1.04	47	(-38,128)	56	43	91.5
Jackson and Nearby Counties, WV	1159	(1083,1236)	1167	1.01	8	(-69,84)	9	69	862.5
Jefferson, WV	541	(487,600)	613	1.13	72	(13,126)	125	36	50.0
Kanawha, WV	2627	(2490,2762)	2943	1.12	316	(181,453)	181	217	68.7
McDowell-Mercer, WV	1196	(1112,1289)	1402	1.17	206	(113,290)	273	59	28.6
Marion, WV	747	(681,811)	735	0.98	-12	(-76,54)	-22	20	NA
Marshall-Ohio, WV	973	(899,1053)	1153	1.18	180	(100,254)	254	110	61.1
Mingo-Wayne, WV	924	(850,996)	1043	1.13	119	(47,193)	191	61	51.3
Monongalia-Preston, WV	1142	(1057,1226)	1246	1.09	104	(20,189)	74	71	68.3
Putnam, WV	655	(595,720)	690	1.05	35	(-30,95)	61	58	165.7
Raleigh-Wyoming, WV	1411	(1321,1517)	1590	1.13	179	(73,269)	193	58	32.4
Tyler and Nearby Counties, WV	629	(572,690)	660	1.05	31	(-30,88)	63	34	109.7
Wood, WV	1141	(1054,1226)	1201	1.05	60	(-25,147)	73	81	135.0
Adams-Juneau-Monroe-Vernon, WI	1362	(1269,1450)	1471	1.08	109	(21,202)	87	99	90.8
Ashland-Bayfield-Douglas-Price, WI	999	(919,1075)	1155	1.16	156	(80,236)	179	106	67.9
Barron-Sawyer-Washburn, WI	968	(893,1041)	1099	1.14	131	(58,206)	168	102	77.9
Brown, WI	2184	(2064,2297)	2453	1.12	269	(156,389)	101	255	94.8
Buffalo-Jackson-Pepin-Trempealeau, WI	734	(669,797)	798	1.09	64	(1,129)	90	73	114.1
Burnett-Polk, WI	715	(648,781)	701	0.98	-14	(-80,53)	-23	61	NA

Table C1: Primary Estimates for Each County-Set

County-Set	Expected Deaths	Expected Deaths 95% CI	Observed Deaths	Observed/ Expected	Excess Deaths	Excess Deaths 95% CI	Excess Deaths Per 100,000	COVID-19 Deaths	COVID-19 to Excess Ratio (%)
Calumet-Winnebago, WI	2004	(1895,2116)	2227	1.11	223	(111,332)	100	236	105.8
Chippewa-Rusk, WI	846	(781,917)	888	1.05	42	(-29,107)	53	86	204.8
Clark-Taylor, WI	566	(510,628)	601	1.06	35	(-27,91)	62	92	262.9
Columbia, WI	580	(521,640)	634	1.09	54	(-6,113)	94	48	88.9
Crawford-Grant-Richland, WI	893	(828,965)	1022	1.14	129	(57,194)	152	110	85.3
Dane, WI	3526	(3379,3662)	3984	1.13	458	(322,605)	83	247	53.9
Dodge, WI	1005	(931,1081)	1210	1.20	205	(129,279)	232	156	76.1
Door-Kewaunee-Manitowoc, WI	1486	(1395,1577)	1631	1.10	145	(54,236)	114	127	87.6
Dunn-Eau Claire, WI	1331	(1245,1420)	1385	1.04	54	(-35,140)	35	114	211.1
Florence-Forest-Marinette-Oconto, WI	1175	(1096,1260)	1309	1.11	134	(49,213)	145	169	126.1
Fond du Lac, WI	1015	(939,1093)	1167	1.15	152	(74,228)	146	115	75.7
Green-Iowa-Lafayette, WI	720	(654,785)	826	1.15	106	(41,172)	136	33	31.1
Green Lake-Marquette-Waushara, WI	776	(708,842)	843	1.09	67	(1,135)	114	71	106.0
Iron-Oneida-Vilas, WI	909	(830,983)	1013	1.11	104	(30,183)	163	107	102.9
Jefferson, WI	786	(724,847)	863	1.10	77	(16,139)	89	90	116.9
Kenosha, WI	1532	(1433,1631)	1746	1.14	214	(115,313)	125	261	122.0
La Crosse, WI	1064	(989,1138)	1185	1.11	121	(47,196)	102	76	62.8
Langlade-Lincoln-Menominee-Shawano, WI	1139	(1060,1225)	1356	1.19	217	(131,296)	235	206	94.9
Marathon, WI	1284	(1196,1371)	1433	1.12	149	(62,237)	110	188	126.2
Milwaukee, WI	8590	(8321,8854)	10377	1.21	1787	(1523,2056)	190	1076	60.2
Outagamie, WI	1599	(1503,1690)	1757	1.10	158	(67,254)	83	186	117.7
Ozaukee, WI	861	(792,934)	937	1.09	76	(3,145)	84	89	117.1
Pierce-St. Croix, WI	988	(918,1065)	1098	1.11	110	(33,180)	81	76	69.1
Portage, WI	559	(505,615)	624	1.12	65	(9,119)	90	51	78.5
Racine, WI	1999	(1893,2110)	2298	1.15	299	(188,405)	151	288	96.3
Rock, WI	1628	(1528,1731)	1855	1.14	227	(124,327)	138	154	67.8
Sauk, WI	691	(632,759)	747	1.08	56	(-12,115)	86	46	82.1
Sheboygan, WI	1169	(1086,1253)	1337	1.14	168	(84,251)	145	148	88.1
Walworth, WI	1005	(929,1083)	1196	1.19	191	(113,267)	182	133	69.6
Washington, WI	1277	(1197,1362)	1393	1.09	116	(31,196)	85	127	109.5
Waukesha, WI	3772	(3611,3937)	4277	1.13	505	(340,666)	124	477	94.5
Waupaca, WI	745	(678,819)	824	1.11	79	(5,146)	154	125	158.2
Wood, WI	892	(821,966)	984	1.10	92	(18,163)	126	62	67.4
Big Horn-Hot Springs-Park-Washakie, WY	624	(563,686)	704	1.13	80	(18,141)	151	68	85.0
Fremont-Lincoln-Sublette-Teton, WY	748	(689,816)	906	1.21	158	(90,217)	173	90	57.0
Laramie, WY	903	(832,974)	982	1.09	79	(8,150)	79	71	89.9
Natrona, WY	742	(677,807)	924	1.25	182	(117,247)	233	110	60.4
Northeast Wyoming, WY	846	(776,911)	963	1.14	117	(52,187)	118	82	70.1
Southeast Wyoming, excluding Laramie, WY	742	(678,811)	909	1.23	167	(98,231)	183	74	44.3
Sweetwater-Uinta, WY	486	(435,538)	595	1.22	109	(57,160)	176	31	28.4