Time-varying reproduction numbers of COVID-19 in Georgia, USA, March 2-June 14, 2020

Kamalich Muniz-Rodriguez, MPH; Gerardo Chowell, PhD; Jessica S. Schwind, PhD; Randall Ford, DDS; Sylvia K. Ofori, MPH; Chigozie A. Ogwara, BS; Margaret R. Davies, BS; Terrence Jacobs, BS; Chi-Hin Cheung, MS; Logan T. Cowan, PhD; Andrew R. Hansen, DrPH; Isaac Chun-Hai Fung*, PhD

Author affiliations: Department of Biostatistics, Epidemiology and Environmental Health Sciences, Jiann-Ping Hsu College of Public Health, Georgia Southern University, Statesboro, GA (Ms. Muniz-Rodriguez, Ms. Ofori, Dr. Schwind, Ms. Ogwara, Ms. Davies, Mr. Jacobs, Dr. Cowan, Dr. Fung); Department of Community Health and Health Policy, Jiann-Ping Hsu College of Public Health, Georgia Southern University, Statesboro, GA (Dr. Ford, Dr. Hansen); Department of Population Health Sciences, School of Public Health, Georgia State University, Atlanta, GA (Dr. Chowell); Independent researcher, Hong Kong (Mr. Cheung)

Authors ORCID: 0000-0002-4786-9438 (Ms. K. Muniz-Rodriguez); 0000-0003-2194-2251 (Dr. G. Chowell); 0000-0002-2056-0182 (Dr. J. S. Schwind); 0000-0002-6811-4464 (Dr. R. Ford); 0000-0002-9961-9975 (Ms. S. K. Ofori); 0000-0001-7418-0153 (Ms. C. A. Ogwara); 0000-0002-2447-4767 (Mr. C.-H. Cheung); 0000-0002-0462-7041 (Dr. L. T. Cowan); 0000-0001-5496-2529 (Dr. I. C.-H. Fung)

Email addresses: km11200@georgiasouthern.edu (K. Muniz-Rodriguez); gchowell@gsu.edu (G. Chowell); jschwind@georgiasouthern.edu (J. S. Schwind); rf08112@georgiasouthern.edu (R. Ford); so01935@georgiasouthern.edu (S. K. Ofori); co05814@georgiasouthern.edu (C. A. Ogwara); md18742@georgiasouthern.edu (M. R. Davies); tj10163@georgiasouthern.edu (T. Jacobs); westerpants@gmail.com (C.-H. Cheung); lcowan@georgiasouthern.edu (L. Cowan); ahansen@georgiasouthern.edu (A. Hansen); cfung@georgiasouthern.edu (I. C.-H. Fung)

*Correspondence should be addressed to: Dr. Isaac Chun-Hai Fung, Department of Biostatistics, Epidemiology and Environmental Health Sciences, Jiann-Ping Hsu College of Public Health, P.O. Box 7989, Georgia Southern University, Statesboro, GA 30460-7989, USA. Telephone: 912-478-5079. Email: cfung@georgiasouthern.edu

Author contributions

Authors Ms. Muniz-Rodriguez and Dr. Chowell contribute equally as co-first authors.

Word count: 2630

Abstract: 150

Acknowledgment: G.C. received support from NSF grant 1414374 as part of the joint NSF-NIH-USDA Ecology and Evolution of Infectious Diseases program. I.C.-H.F. received salary support from the Centers for Disease Control and Prevention (CDC) (19IPA1908208). This article is not part of I.C.-H.F's CDC-sponsored projects. We would like to acknowledge Bryan O. Sepulveda-Bahamundi, M.S. for his contribution in data collection for this project.

Disclaimer: The opinions expressed in this paper does not necessarily represent the official positions of the CDC or the United States Government.

ABSTRACT (150, unstructured abstract, 150)

In 2020, SARS-CoV-2 impacted Georgia, USA. Georgia announced state-wide shelter-in-place on April 2 and partially lifted restrictions on April 27. We analyzed daily incidence of confirmed COVID-19 cases by reporting date, March 2-June 14, in Georgia, Metro Atlanta, and Dougherty County and estimate the time-varying reproduction number, R_t, using R package EpiEstim. The median R_t estimate in Georgia dropped from between 2 and 4 in mid-March, to <2 in late March, and around 1 from mid-April to mid-June. Regarding Metro Atlanta, R_t fluctuated above 1.5 in March and around 1 since April. In Dougherty County, the median R_t declined from around 2 in late March to 0.32 on April 26. In Spring 2020, SARS-CoV-2 transmission in Georgia declined likely because of social distancing measures. However, as restrictions were relaxed in late April, community transmission continued with R_t fluctuating around 1 across Georgia, Metro Atlanta, and Dougherty County as of mid-June.

Key Words (n=4): Coronavirus, COVID-19, Reproduction number, SARS-CoV-2

INTRODUCTION

In 2020, the pandemic of coronavirus disease 2019 (COVID-19), caused by severe acute respiratory syndrome coronavirus 2 (SARS-CoV-2), impacted the state of Georgia (GA) as in other jurisdictions within the United States. Within Georgia, Metro Atlanta counties have been the hardest hit by the virus with thousands of confirmed cases cumulatively: 15,221 in Fulton, 14,801 in Gwinnett, and 10,767 in Dekalb as of July 24, 2020 (Georgia Department of Public Health 2020). Dougherty County, with Albany as the county seat, was a COVID-19 hotspot in southeast GA and reported a large number of cases (as of July 24, 2020: cumulative number = 2,428, with incidence rate, IR=2,701 per 100,000 individuals) (Georgia Department of Public Health 2020). In GA, every county government had the power to impose preventive measures to reduce viral transmission as they see fit, before the state imposed a state-wide emergency that overrode autonomy of county governments (Table 1). On March 23, 2020, the GA State Government issued an executive order requesting citizens with underlying conditions and those with a COVID-19 diagnosis to shelter-in-place (State of Georgia Government 2020a). Certain businesses were to remain closed and no more than 10 individuals could gather in a location without maintaining a distance of at least six feet. The order also called for restaurants to offer only curbside pick-ups or deliveries (State of Georgia Government 2020a). On April 2, 2020, a state-wide shelter-in-place ordinance was enacted by the Governor allowing only essential services to operate (implemented on April 3) (State of Georgia Government 2020c). The GA State Government announced on April 27, 2020 during a press conference that services, such as beauty salons, barber shops, stores, and restaurants, can reopen if they follow pertinent social distancing measures specified by the state (State of Georgia Government 2020b). As the COVID-19 epidemic in GA continues, it is important to quantify the epidemiologic characteristics of COVID-19 so that we may formulate policies and implement interventions to minimize transmission and mortality.

To characterize the transmission potential of an epidemic, it is necessary to calculate the reproduction number based on the trajectory of the incidence curve (Vynnycky and White 2010). The basic reproduction number, R_0, is the average number of secondary cases that one primary case can

generate in a completely susceptible population in the absence of behavioral changes or public health interventions (Vynnycky and White 2010). The estimated values of the R_0 for SARS-CoV-2 vary across geographic locations. An early study of the epidemic in Wuhan reported a R_0 of 2.2, assuming serial interval of 7.5 (Li et al. 2020). A more recent study of the epidemic in China, adjusted for the changing case definition, estimated R_0 of 1.8-2.0 (assuming serial interval of 7.5) or 1.4-1.5 (assuming serial interval of 4.7) (Tsang et al. 2020). Assuming serial interval of 4.4, our analysis of confirmed COVID-19 cases in Iran estimated the mean R_0 as 3.5 or 4.4, depending on the statistical method chosen (Muniz-Rodriguez et al. 2020).

In contrast, the time-varying reproduction number, R_t, is a time-dependent estimate of the secondary cases that arise from one case at time t, when depletion of the susceptible population, behavioral changes, and measures to control transmission of disease have taken place (Cori et al. 2013; Thompson et al. 2019). As with R_0, if $R_t>1$, it indicates there is sustainable transmission in the population. When $R_t<1$, disease transmission cannot be sustained, and it is used as an indication of the effectiveness of infection control measures (Vynnycky and White 2010; Thompson et al. 2019).

Various statistical methods have been proposed to estimate R_t. Their strengths and weaknesses have been recently assessed by researchers who compared the performance of different methods using synthetic epidemic data (Gostic et al. 2020; O'Driscoll et al. 2020), and observed COVID-19 incidence data (Roosa et al. 2020). In this paper, we chose to use an oft-used method, known as the instantaneous reproduction number method, as implemented in the R package EpiEstim (Cori et al. 2013; Thompson et al. 2019). This Bayesian method provides an estimate of the average R_t over a short time window specified by the user (in this paper both a 7-day window and a 14-day window that end at time t). It treats the fluctuation in incidence data as signals of an increasing or decreasing reproduction number. This method has been used to estimate COVID-19 R_t in jurisdictions such as mainland China (Leung et al. 2020), Hong Kong (Cowling et al. 2020), Iran (Najafi et al. 2020), South Korea (Zhuang et al. 2020), Italy (Moirano et al. 2020), Nigeria (Adegboye et al. 2020), and Switzerland (Scire et al. 2020).

This study aimed to estimate R_t for COVID-19 in GA, Dougherty County, and Metro Atlanta counties, analyzing historical data from March 2 through June 14, 2020, as the state incrementally implemented and then relaxed social distancing interventions (Table 1).

METHODS

This study uses historical data from the COVID-19 pandemic, March 2 — June 14, 2020, in the state of GA, Dougherty County, and all Metro Atlanta counties (Supplementary Materials Tables S1-S12). Metro Atlanta is defined by the United States Office of Management and Budget as the "Atlanta-Sandy Springs-Alpharetta, Georgia Metropolitan Statistical Area" (Office of Management and Budget 2015). The list of Metro Atlanta counties is provided in Table 2.

Data acquisition

We downloaded the cumulative data of confirmed cases from March 2 — June 14, 2020, for the entire state of GA and its counties from the New York Times (NYT) GitHub data repository (The New York Times 2020). Every jurisdiction in our study has a start date corresponding to the first reported case for the area, according to NYT (Table 2). The first case in GA was reported on March 2, 2020 (The New York Times 2020). Our cutoff point for all jurisdictions was June 14, 2020, 7 weeks after businesses in the state reopened on April 27, 2020, following social distancing and prevention measures (Table 1) (State of Georgia Government 2020b).

We verified the numbers with official statistical reports from the Georgia Department of Public Health (GA-DPH) (Georgia Department of Public Health 2020). If any inconsistencies were found, the numbers from the GA-DPH were used as the standard. To estimate R_t, we transformed the cumulative numbers into daily number of cases reported to obtain daily SARS-CoV-2 incidence (Supplementary Materials Table S1-S12). We also searched the local government pages to verify if any control measures were established. Such information is presented in Table 1.

Statistical analyses

The instantaneous reproduction number (EpiEstim package)

The R_t estimated by the R package EpiEstim is also known as an instantaneous reproduction number (Cori et al. 2013). This measure is defined by Cori et al. (2013) as the ratio between I_t, the number of incident cases at time t, to Λ_t, the total infectiousness of all the infected individuals at time t. The latter is represented mathematically as $\Lambda_t = \sum_{s=1}^{t} I_{t-s} w_s$, i.e., the sum of infection incidence up to time t-1, weighted by an infectivity function w_s, which is a probability distribution describing the average infectiousness profile after infection and is usually represented by the serial interval distribution. Thus, the number of new cases at time t is Poisson-distributed with a mean of $R_t \sum_{s=1}^{t} I_{t-s} w_s$. Conditional on the number of new cases in previous time points, $I_0, \ldots, I_{t-1}$, and given the reproduction number R_t, the likelihood of the incidence I_t is as follows: $P(I_t | I_0, \ldots, I_{t-1}, w, R_t) = {(R_t \Lambda_t)^{I_t} e^{-R_t \Lambda_t}}/{I_t!}$ where the total infectiousness of infected individuals at time t, $\Lambda_t = \sum_{s=1}^{t} I_{t-s} w_s$.(Cori et al. 2013)

In other words, $R_t = I_t / (\sum_{s=1}^{t} I_{t-s} w_s)$. This can be interpreted as the average number of secondary cases that an infectious individual will infect at time t, if conditions remain the same at time t. As this formulation may result in a highly variable R_t estimate over time, the instantaneous reproduction number method as implemented in EpiEstim assumes that the R_t is constant over a specified time window of size τ ending at time t. This will allow the estimate to be less variable and more precise. Given that transmissibility is assumed constant over a time period, from (t-τ+1) to t, and is denoted by a reproduction number, $R_{t,\tau}$, the likelihood of the incidence during the time period, from $I_{(t-\tau+1)}$ to I_t, conditional on incidence prior to the time period, from I_0, to $I_{(t-\tau)}$, is as follows (Cori et al. 2013):

$$P\left(I_{t-\tau+1}, \ldots, I_t \middle| I_0, \ldots, I_{t-\tau}, w, R_{t,\tau}\right) = \prod_{s=t-\tau+1}^{t} \left[{\left(R_{t,\tau} \Lambda_s\right)^{I_s} e^{-R_{t,\tau} \Lambda_s}}/{I_s!} \right]$$

Here, we used a time window of 7 days (main analysis) and that of 14 days (sensitivity analysis) respectively.

Using a Bayesian framework with a Gamma-distributed prior for $R_{t,\tau}$, Cori et al. derived an analytical expression of the posterior distribution of R_t and thus estimated its median, the variance, and the 95% credible interval (Cori et al. 2013). In this paper, the data was analyzed using EpiEstim version

2.2-3 (Cori et al. 2013; Thompson et al. 2019) implemented in R Version 1.2.1335 Macintosh (R Core Team, Vienna, Austria).

Ethics

The Georgia Southern University Institutional Review Board made a non–human subjects determination for this project (H20364), under the G8 exemption category.

RESULTS

Community transmission of SARS-CoV-2 remained ongoing in GA based on incidence data by date of report from March 2 – June 14, 2020. As of June 14, 2020, the median EpiEstim R_t estimates were 1.14 (95% credible interval, CrI, 1.11, 1.17) for a 1-week-window and 1.07 (95% CrI, 1.05, 1.09) for a 2-week-window respectively. In Metro Atlanta, the transmission may have been under control, with R_t estimates being 1.02 (95% CrI, 0.98, 1.06) for a 1-week-window and 0.98 (95% CrI, 0.95, 1.01) for a 2-week-window. Likewise, in Dougherty County, the transmission with R_t estimates being 1.03 (95% CrI, 0.72, 1.41) for a 1-week-window and 0.93 (95% CrI, 0.72, 1.17) for a 2-week-window (Table 2).

The EpiEstim R_t estimates were sensitive to fluctuation in incident cases. As social distancing measures unfolded and then relaxed in GA during our study period (March 2 – June 14, 2020), the median EpiEstim R_t estimate (1-week window) in Georgia dropped from between 2 and 4 in mid-March, to <2 in late March and early April. The median R_t dropped <1 for the first time on April 15. R_t fluctuated around 1 from mid-April to June 14. The 2-week window EpiEstim R_t estimate largely followed the trend of the 1-week window estimate, even though the 2-week estimate was smoother than the 1-week estimate when the R_t estimate fluctuated around 1 from late April to mid-June (Figure 1).

Regarding Metro Atlanta (Figure 2), EpiEstim R_t estimates (both 1-week and 2-week window) fluctuated above 1.5 in March and gradually decreased to around 1 in April and continued to fluctuate above and below 1. The R_t estimates for each of the Metro Atlanta counties are presented in Figures S1 to S29 in the Supplementary Materials.

Regarding Dougherty County (Figure 3), we observed a speedy decline in EpiEstim R_t estimates (both 1-week and 2-week window) from around 2 in late March to a low of 0.32 on April 26. This finding was primarily driven by the early epidemic observed in Dougherty County, which were large clusters of cases infected via two funerals that happened to be superspreading events (Barry 2020).

DISCUSSION

Community transmission of SARS-CoV-2 remained ongoing in GA as of June 14, 2020 (i.e., 10½ weeks after statewide shelter-in-place order was first imposed on April 2 and 7 weeks after businesses reopened under new social distancing guidance) (Table 1). The 95% CrI of both the 1-week and 2-week window EpiEstim R_t estimates were >1.

On April 27, GA reopened some sectors of the economy, with specific guidelines pertinent to social distancing (State of Georgia Government 2020b). As the economy reopened and increased unprotected social mixing ensued, an increase in daily number of new confirmed cases was observed in June as SARS-CoV-2 transmission continued unabated (Georgia Department of Public Health 2020). Our study documented the decrease in R_t following social distancing interventions in GA and provided further evidence that social distancing measures remained important to keep COVID-19 under control.

Furthermore, many residents in both rural and urban GA are medically vulnerable. A recent analysis by The Surgo Foundation estimated the COVID-19 community vulnerability index (CCVI) for Dougherty County, by combining epidemiologic risk factors for infection and sociodemographic factors, at very high levels (CCVI = 0.87) when compared with counties in Metro Atlanta (Fulton county's CCVI = 0.42) (Surgo Foundation 2020). Although the EpiEstim R_t estimates for Dougherty County were <1 from April 14 to April 30, R_t rebounded since late April, and it has been fluctuating with 95% CrI including 1 most of the time from early May to mid-June (Figure 3). This corresponded to the partial reopening of the GA economy. The relaxation of social distancing measures should be implemented with an abundance of caution due to the population's vulnerability. Another important factor for consideration is access to healthcare and surge capacity in hospitals, especially in rural GA. The healthcare system in

Dougherty County was heavily impacted by the surge of COVID-19 patients driven by superspreading events (Barry 2020).

While economic factors are legitimate concerns for decisionmakers, reopening the economy too soon led to the resurgence of COVID-19 cases in GA as observed in June. Further research into the spatiotemporal variation of SARS-CoV-2 transmission potential and its association with economic and medical vulnerability will shed light on the disease and economic burden of COVID-19 in GA.

Our study estimated R_t using the instantaneous reproduction number method implemented in the R package EpiEstim (Cori et al. 2013; Thompson et al. 2019). The EpiEstim estimate is sensitive to fluctuation in daily incident case counts as the instantaneous reproduction number method treats such changes as meaningful signals reflecting genuine increases or decreases in transmission potential. The instantaneous reproduction number method in the EpiEstim package can be used if the purpose is to identify time-dependent changes in the R_t estimate that reflects the implementation or relaxation of social distancing measures over time.

Regarding the time window chosen for EpiEstim, we used a window of 7 days in our main analysis and 14 days in our sensitivity analysis. We did not use a window of <7 days, because a weekend effect was observed in the data, i.e., the daily number of cases reported in the weekend was consistently smaller than those in the weekdays before or after the weekend. The 2-week window EpiEstim estimate lagged behind the 1-week window EpiEstim estimate when the R_t estimate fluctuates around 1. This result can be explained because the 2-week estimate was an average of 14 days and did not reflect the immediate change in transmission potential.

Limitations

Our study is limited by several factors. First, we used the NYT dataset; data was recorded by reported date and not by day of symptom onset. Given the time difference between the transmission events and subsequent symptom onset, testing, and case reporting, the R_t estimates should reflect transmission that had happened several days ago (the sum of the incubation period and the delay to testing

and case reporting). Second, our data does not differentiate between imported and community transmission cases. Third, cases may be underreported due to limited testing capacity, or they may be mild or asymptomatic cases. Fourth, our analysis is right-censored by June 14, 2020. Future studies can further extend the analysis as the pandemic progresses. Fifth, in addition to the two methods utilized here, there are other statistical methods that estimate R_t (Gostic et al. 2020; O'Driscoll et al. 2020), e.g., the case reproduction number method as proposed by Walling and Teunis (2004) but they are out-of-scope for this paper.

CONCLUSION

In Spring 2020, social distancing measures reduced the transmission of SARS-CoV-2 in GA. However, the epidemic has not yet been suppressed. R_t was fluctuating around 1 for GA, Metro Atlanta and Dougherty County since GA economy reopened in late April 2020. Government agencies should carefully consider the next steps of their COVID-19 plans for their communities considering ongoing transmission across GA.

References

Adegboye OA, Adekunle AI, Gayawan E. 2020. Early Transmission Dynamics of Novel Coronavirus (COVID-19) in Nigeria. Int J Environ Res Public Health. 17(9):3054.

Barry E. 2020. Days After a Funeral in a Georgia Town, Coronavirus 'Hit Like a Bomb' (New York Times, March 30, 2020). [accessed June 27, 2020]. https://www.nytimes.com/2020/03/30/us/coronavirus-funeral-albany-georgia.html.

Bartow County Commissioner. 2020. Emergency Administrative Order. Cartersville, GA; [accessed April 17, 2020]. https://www.bartowga.org/CommissionerOffice/COVID-19-EMERGENCY_DECLARATION_AMENDMENT_3-26-2020.pdf.

Board of Commissioners Lamar County. 2020. Shelter in Place. Lamar County: Board of Commissioners Lamar County; [updated April 3, 2020; accessed April 17, 2020]. https://www.lamarcountyga.com.

Board of Commissioners of Butts County. 2020. Resolution CR202008A Amending Local State of Emergency Declaration. Butts County; [accessed April 17, 2020]. https://buttscountyga.com/cr202008aamendlsed/.

Board of Commissioners of Coweta County. 2020. An ordinance for the taking of additional emergency measures and renewed declaration of a local state of emergency related to covid-19; and for other purposes. [accessed April 17, 2020]. https://www.coweta.ga.us/home/showdocument?id=20166.

Carroll County Board of Health. 2020. Suplement local order of state of emergency. Carroll County Board of Health,; [accessed April 17, 2020].

https://www.carrollcountyga.com/DocumentCenter/View/3515/FINAL-Carroll-County-Board-of-Health---Shelter-in-Place-3-24-20.
Carroll County Facebook Page. 2020. Facebook post: Shelter in place Facebook: Carroll County, GA; [accessed April 17, 2020]. https://www.facebook.com/carrollcountyga/photos/a.125786450829871/3539184499490032/?type=3&theater.
Catoosa County. 2020. Coronavirus COVID-19 information. [accessed April 17, 2020]. https://www.catoosa.com/corona-covid-19.
Chattooga County Health Department. 2020. Public health director assesses Northwest Georgia coronavirus situation. Facebook profile @ChattoogaDPH; [accessed April 17, 2020]. https://www.facebook.com/ChattoogaDPH/posts/828821817586018:0?__tn__=K-R.
Cherokee County Board of Commissioners. 2020. Declaration of local emergency and Local emergency order No. 2020-02. Cherokee County; [accessed April 17, 2020]. https://www.cherokeega.com/_focus/corona-virus/Press-Releases/03-25-2020-CCBOC.pdf.
Clayton County Government. 2020. Clayton County Government Facebook Profile. Facebook Profile @ClaytonCountyGeorgia; [accessed April 17, 2020]. https://www.facebook.com/ClaytonCountyGeorgia/.
Cobb County Board of Commissioners. 2020. Chairman Issues Declaration of Emergency for COVID-19 Crisis - March 24, 2020. [updated March 24, 2020; accessed July 1, 2020]. https://www.youtube.com/watch?v=5YwWHcmra4M.
Cori A, Ferguson NM, Fraser C, Cauchemez S. 2013. A new framework and software to estimate time-varying reproduction numbers during epidemics. Am J Epidemiol. 178(9):1505-1512.
Cowling BJ, Ali ST, Ng TWY, Tsang TK, Li JCM, Fong MW, Liao Q, Kwan MY, Lee SL, Chiu SS et al. 2020. Impact assessment of non-pharmaceutical interventions against coronavirus disease 2019 and influenza in Hong Kong: an observational study. Lancet Public Health. 5(5):e279-e288.
DeKalb County. 2020. DeKalb CEO Thurmond Issues State of Emergency Executive Order. News: DeKalb County GA; [accessed April 17, 2020]. https://www.dekalbcountyga.gov/news/dekalb-ceo-thurmond-issues-state-emergency-executive-order.
Dougherty County Board of Commissioners. 2020. Media Advisory Shelter in Place. Dougherty County: Dougherty County Board of Commissioners; [updated March 20, 2020; accessed April 17, 2020]. http://www.dougherty.ga.us/filestorage/1800/379008/379614/DOCOadvisory_ShelterInPlace_032020.pdf.
Douglas County Board of Health. 2020. Declaration of Local State of Emergency. [accessed April 17, 2020]. http://www.celebratedouglascounty.com/news/.
Fayette County. 2020. Fayette County Will Extend Closure to the Public. [accessed April 17, 2020]. https://fayettecountyga.gov/.
Forsyth County Board of Commissioners. 2020. Forsyth County Chair Exercise of Emergency Powers Pursuant to a Declaration of Local Emergency. [accessed April 17, 2020]. https://www.forsythco.com/News/PostId/2644/senior-services-may-newsletter-now-available.
Fulton County. 2020. Coronavirus Updates. [accessed April 17, 2020]. https://www.fultoncountyga.gov/news/2020/04/06/updates-on-fulton-county-facility-closures-and-service-changes.
Georgia Department of Public Health. 2020. Georgia Department of Public Health COVID-19 Daily Status Report. [updated 7/24/2020, 2:50:06 PM; accessed July 24, 2020]. https://dph.georgia.gov/covid-19-daily-status-report.
Gostic KM, McGough L, Baskerville E, Abbott S, Joshi K, Tedijanto C, Kahn R, Niehus R, Hay JA, De Salazar PM et al. 2020. Practical considerations for measuring the effective reproductive number, Rt. medRxiv. 2020.06.18.20134858.
Hall County Georgia. 2020. General County News. [accessed April 17, 2020]. https://www.hallcounty.org/CivicAlerts.aspx?AID=751.

Haralson County Boards of Commissioners. 2020. Emergency Order March 25, 2020. [accessed April 17, 2020]. https://www.carrollcountyga.com/718/COVID-19-Update.
Heard County Georgia. 2020. Heard County Board of Health Shelter in Place Order. [accessed April 17, 2020]. https://www.heardcountyga.com/news/2020/2020_ShelterOrder.html.
Henry County Board of Commissioners. 2020. Ordinance #20-02. [accessed April 17, 2020]. https://www.co.henry.ga.us/Residents/COVID-19.
Jasper County Board of Commissioners. 2002. Countywide Emergency Protective Order for all of Jasper County. [accessed April 17, 2020]. https://jaspercountyga.org/emergency-protective-order/.
Leung K, Wu JT, Liu D, Leung GM. 2020. First-wave COVID-19 transmissibility and severity in China outside Hubei after control measures, and second-wave scenario planning: a modelling impact assessment. Lancet. 395(10233):1382-1393.
Li Q, Guan X, Wu P, Wang X, Zhou L, Tong Y, Ren R, Leung KSM, Lau EHY, Wong JY et al. 2020. Early Transmission Dynamics in Wuhan, China, of Novel Coronavirus–Infected Pneumonia. New England Journal of Medicine. 382(13):1199-1207.
Meriwether County Georgia Board of Commissioners. 2020. Press Release 3-24-2020. Meriwether County: Meriwether County Georgia Board of Commissioners; [updated March 2, 2020; accessed April 17, 2020]. https://www.meriwethercountyga.us.
Moirano G, Schmid M, Barone-Adesi F. 2020. Short-Term Effects of Mitigation Measures for the Containment of the COVID-19 Outbreak: An Experience From Northern Italy. Disaster Med Public Health Prep.1-2.
Muniz-Rodriguez K, Fung IC-H, Ferdosi SR, Ofori SK, Lee Y, Tariq A, Chowell G. 2020. Severe Acute Respiratory Syndrome Coronavirus 2 Transmission Potential, Iran, 2020. Emerging Infectious Diseases. 26(8):1915-1917.
Najafi F, Izadi N, Hashemi-Nazari SS, Khosravi-Shadmani F, Nikbakht R, Shakiba E. 2020. Serial interval and time-varying reproduction number estimation for COVID-19 in western Iran. New Microbes New Infect. 36:100715.
Newton County. 2020. Newton County Measures for COVID-19. [accessed April 17, 2020]. http://ncboc.com/CivicAlerts.aspx?AID=187.
O'Driscoll M, Harry C, Donnelly CA, Cori A, Dorigatti I. 2020. A comparative analysis of statistical methods to estimate the reproduction number in emerging epidemics with implications for the current COVID-19 pandemic. medRxiv. 2020.05.13.20101121.
Office of Management and Budget. 2015. To the heads of Executive Departments and Establishments. Washington, D.C.: Executive Office of the President; [accessed]. https://www.bls.gov/bls/omb-bulletin-15-01-revised-delineations-of-metropolitan-statistical-areas.pdf.
Paulding County Board of Commissioners. 2020. Ordinance 20-03 A Declaration of State Emergency Arising Because of COVID-19. [accessed]. https://www.paulding.gov/CivicAlerts.aspx?CID=1.
Pickens County. 2020. An Ordinance for the Declaration of a Local State of Emergency Related to COVID-19. [accessed April 17, 2020]. https://pickenscountyga.gov.
Roosa K, Lee Y, Luo R, Kirpich A, Rothenberg R, Hyman JM, Yan P, Chowell G. 2020. Short-term Forecasts of the COVID-19 Epidemic in Guangdong and Zhejiang, China: February 13-23, 2020. J Clin Med. 9(2).
Scire J, Nadeau S, Vaughan T, Brupbacher G, Fuchs S, Sommer J, Koch KN, Misteli R, Mundorff L, Gotz T et al. 2020. Reproductive number of the COVID-19 epidemic in Switzerland with a focus on the Cantons of Basel-Stadt and Basel-Landschaft. Swiss Med Wkly. 150:w20271.
State of Georgia Government. 2020a. Gov. Kemp Issues New Executive Orders, Provides COVID-19 Update (March 23, 2020). [accessed June 30, 2020]. https://gov.georgia.gov/press-releases/2020-03-23/gov-kemp-issues-new-executive-orders-provides-covid-19-update.
State of Georgia Government. 2020b. Governor Kemp Gives COVID-19 Update (April 27, 2020). [accessed June 30, 2020]. https://gov.georgia.gov/press-releases/2020-04-27/governor-kemp-gives-covid-19-update.

State of Georgia Government. 2020c. Governor Kemp Issues Shelter in Place Order (April 2, 2020). [accessed June 30, 2020]. https://gov.georgia.gov/press-releases/2020-04-02/governor-kemp-issues-shelter-place-order.

State of Georgia Government. 2020d. News: Press Releases. Office of the Governor; [accessed June 30, 2020]. https://gov.georgia.gov/press-releases.

Surgo Foundation. 2020. The COVID-19 Community Vulnerability Index (CCVI). Surgo Foundation; [accessed 2020 April 27, 2020]. https://precisionforcovid.org/ccvi?fbclid=IwAR0VsJVvj-RBnwEC62iJb32R1ZTVnWE0yT1H7SfUXeyF3JEBEKn69sY7JRs.

The New York Times. 2020. Coronavirus (Covid-19) Data in the United States. GitHub; [updated June 15, 2020; accessed June 15, 2020]. https://github.com/nytimes/covid-19-data.

Thompson RN, Stockwin JE, van Gaalen RD, Polonsky JA, Kamvar ZN, Demarsh PA, Dahlqwist E, Li S, Miguel E, Jombart T et al. 2019. Improved inference of time-varying reproduction numbers during infectious disease outbreaks. Epidemics. 29:100356.

Tsang TK, Wu P, Lin Y, Lau EHY, Leung GM, Cowling BJ. 2020. Effect of changing case definitions for COVID-19 on the epidemic curve and transmission parameters in mainland China: a modelling study. The Lancet Public Health.

Vynnycky E, White R. 2010. An Introduction to Infectious Disease Modelling. Oxford: Oxford University Press.

Wallinga J, Teunis P. 2004. Different epidemic curves for severe acute respiratory syndrome reveal similar impacts of control measures. Am J Epidemiol. 160(6):509-516.

Walton County. 2020. An Ordinance Declaring a State of Emergency Arising beacuse of COVID-19 and Taking Immediate Emergency Measures. [accessed April 17, 2020]. https://www.waltoncountyga.gov.

Zhuang Z, Zhao S, Lin Q, Cao P, Lou Y, Yang L, Yang S, He D, Xiao L. 2020. Preliminary estimates of the reproduction number of the coronavirus disease (COVID-19) outbreak in Republic of Korea and Italy by 5 March 2020. Int J Infect Dis. 95:308-310.

Table 1. Control measures announced and implemented by state and local government agencies in the state of Georgia, in Metro Atlanta counties and Dougherty County in March-April, 2020. Note that most of these control measures began to be implemented the day after the announcement. For example, Georgia's state-wide shelter-in-place was announced on April 2, 2020 to be implemented on April 3, 2020.

Location	Date	Implemented measure(s)
State of Georgia (State of Georgia Government 2020d)	March 23, 2020	Executive order to limit physical interactions including shelter-in-place if diagnosed with underlying conditions, bar closed, and no gathering with more them 10 individuals should take place.
	April 2, 2020	State-wide shelter-in-place order.
	April 15, 2020	State-wide testing for all symptomatic individuals (referral is still needed).
	April 27, 2020	Businesses in the state will start opening following social distancing and prevention measures.
Bartow County (Bartow County Commissioner 2020)	March 20, 2020	State of emergency declared by county officials.
	March 26, 2020	Follow-up on the State Government Order to limit public gatherings to ten people. Restaurants will only be available for take-out or delivery. Establishments that require physical contact will be closed.
Butts County (Board of Commissioners of Butts County 2020)	March 24, 2020	County declared under state of emergency. Limit public gatherings to ten people. Restaurants will only be available for take-out or delivery. Establishments that require physical contact will be closed.
Carroll County	March 22, 2020	Shelter-in-place order for the county. No public gatherings of more than ten people, and food will be sold as take-out or delivery (Carroll County Facebook Page 2020).
	March 26, 2020	Citizens should stay home, and gatherings of any size are prohibited (Carroll County Board of Health 2020).
Catoosa County (Catoosa County 2020)	March 23, 2020	Follow-up on State government order to limit public gatherings to ten people. Restaurants will only be available for take-out or delivery. Establishments that require physical contact will be closed.
Chattooga County (Chattooga County Health Department 2020)	March 16, 2020	Recommendation to cancel events and large gatherings over 50 people and maintain physical distance of 6 feet.
Cherokee County (Cherokee County Board of Commissioners 2020)	March 25, 2020	Declare local state of emergency, limit public gatherings to ten people. Restaurants will only be available for take-out or delivery. Individuals of at-risk

Location	Date	Implemented measure(s)
		groups should shelter-in-place, and those with a positive diagnosis will stay quarantined in their house.
Clayton County (Clayton County Government 2020)	March 13, 2020	Encouragement to citizens to avoid public gatherings and public events.
	March 24, 2020	State of emergency amended to include limiting gatherings to 10 individuals.
Cobb County (Cobb County Board of Commissioners 2020)	March 24, 2020	Declaration of state of emergency according to the state-level ordinance to emphasize social distancing. Essential business will open from 6:00 am to 9:00 pm, no dine-in services will be available.
Coweta County (Board of Commissioners of Coweta County 2020)	March 26, 2020	Declaration of state of emergency according to the state-level ordinance to emphasize social distancing. Declaration of voluntary shelter at home, no dine-in services will be available.
DeKalb County (DeKalb County 2020)	March 23, 2020	Prohibition of gathering with ten or more people, citizens will shelter-in-place, curfew established from 9 am to 6 am, playgrounds, parks and gyms will remain close, and food services will be delivery or take-out only.
Dougherty County (Dougherty County Board of Commissioners 2020)	March 21, 2020	Shelter-in-place order, non-essential activities will be canceled. Restaurants will provide drive-through, pickup/curbside, and delivery services.
Douglas County (Douglas County Board of Health 2020)	March 23, 2020	Shelter-in-place order for county residents. Public gatherings of more than 10 are prohibited, restaurants will only be available for take-out or delivery.
Fayette County (Fayette County 2020)	April 1, 2020	Public gatherings of ten or more are prohibited. Restaurants will only work curbside, take-out or delivery.
	April 8, 2020	Shelter-in-place in compliance with state-level ordinance.
Forsyth County (Forsyth County Board of Commissioners 2020)	March 18, 2020	Public gatherings of ten or more are prohibited.
Fulton County (Fulton County 2020)	March 18, 2020	Senior centers, art center and libraries will be closed to the public.
	March 24, 2020	All libraries will be closed to the public.
	March 24, 2020	Maintain less than 10 people in one location, restaurants will not have dine-in services, and residents must stay at home.
	April 8, 2020	Follow-up on Statewide Judicial Emergency. Services and hearings were suspended.

Location	Date	Implemented measure(s)
Hall County (Hall County Georgia 2020)	March 13, 2020	Closure of libraries and parks in the County.
	March 19, 2020	Commissioners placed a stay at home mandate.
	March 24, 2020	Mandate closure of dine-in services.
Haralson County (Haralson County Boards of Commissioners 2020)	March 25, 2020	Shelter-in-place order, public gatherings are prohibited, travel only for essential activities.
Heard County (Heard County Georgia 2020)	March 26, 2020	Shelter-in-place order made official.
Henry County (Henry County Board of Commissioners 2020)	April 1, 2020	Shelter-in-place order for county residents. Public gatherings of more than 10 are prohibited, restaurants will only be available for take-out or delivery.
Jasper County (Jasper County Board of Commissioners 2002)	March 26, 2020	Curfew from 10:00 pm to 6:00 am. Public gatherings of ten or more are prohibited. Restaurants will only work curbside, take-out or delivery.
Lamar County (Board of Commissioners Lamar County 2020)	April 3, 2020	Shelter-in-place order by county government.
Meriwether County (Meriwether County Georgia Board of Commissioners 2020)	March 20, 2020	State of emergency declared by county officials. Curfew from 9:00 pm to 6:00 am.
	March 24, 2020	Public gatherings of ten or more are prohibited. Restaurants will only work curbside, take-out or delivery. Business were physical interaction is needed will be closed, and curfew is imposed from 9:00 pm to 6:00am.
Newton County (Newton County 2020)	March 31, 2020	Shelter-in-place order for county residents. Public gatherings of more than 10 are prohibited, restaurants will only be available for take-out or delivery.
Paulding County (Paulding County Board of Commissioners 2020)	March 26, 2020	Person showing symptoms shall refrain from entering public buildings; restaurants will refrain from in-dinning services; non-essential businesses will remain closed; no gatherings of more than 10 people are permitted.
Pickens County (Pickens County 2020)	March 24, 2020	Residents must shelter in their homes; all gatherings are suspended; all travel is limited to essential travel needs
Walton County (Walton County 2020)	March 26, 2020	Public gatherings of ten or more are prohibited. Restaurants will only work curbside, take-out or delivery.

Table 2. Estimates for the time-varying reproduction number, R_t, on June 14, 2020 for the state of Georgia, Dougherty County, and Metro Atlanta counties, using the instantaneous reproduction number method as implemented in the R package EpiEstim. The analysis used a serial interval following a gamma distribution with a mean of 4.60 days and a standard deviation of 5.55 days, and $\alpha = 0.05$.

		EpiEstim (1-week window)		EpiEstim (2-week window)	
Location	First reported case (dd-mmm-yy)	Median R_t (2.5%, 97.5% quantiles)	Mean R_t (Standard Deviation)	Median R_t (2.5%, 97.5% quantiles)	Mean R_t (Standard Deviation)
Georgia	2-Mar-20	1.14 (1.11, 1.17)	1.14 (0.02)	1.07 (1.05, 1.09)	1.07 (0.01)
Dougherty	15-Mar-20	1.03 (0.72, 1.41)	1.04 (0.18)	0.93 (0.72, 1.17)	0.93 (0.11)
Metro Atlanta	2-Mar-20	1.02 (0.98, 1.06)	1.02 (0.02)	0.98 (0.95, 1.01)	0.98 (0.01)
Bartow	11-Mar-20	0.73 (0.46, 1.08)	0.74 (0.16)	0.95 (0.74, 1.20)	0.96 (0.12)
Butts	22-Mar-20	0.47 (0.11, 1.27)	0.53 (0.30)	0.78 (0.46, 1.21)	0.79 (0.19)
Carroll	20-Mar-20	0.89 (0.63, 1.22)	0.90 (0.15)	0.96 (0.77, 1.17)	0.96 (0.10)
Cherokee	8-Mar-20	1.06 (0.83, 1.33)	1.07 (0.13)	0.87 (0.72, 1.03)	0.87 (0.08)
Clayton	15-Mar-20	1.06 (0.79, 1.16)	1.07 (0.10)	1.02 (0.89, 1.16)	1.02 (0.07)
Cobb	7-Mar-20	1.15 (1.03, 1.27)	1.15 (0.06)	1.03 (0.95, 1.12)	1.03 (0.04)
Coweta	14-Mar-20	1.00 (0.75, 1.31)	1.01 (0.14)	0.96 (0.78, 1.17)	0.96 (0.10)
Dawson	20-Mar-20	0.94 (0.36, 1.93)	0.99 (0.41)	0.86 (0.43, 1.53)	0.89 (0.28)
Dekalb	9-Mar-20	0.97 (0.86, 1.08)	0.97 (0.06)	0.89 (0.82, 0.96)	0.89 (0.04)
Douglas	20-Mar-20	1.10 (0.85, 1.40)	1.11 (0.14)	1.07 (0.88, 1.28)	1.07 (0.10)
Fayette	9-Mar-20	1.15 (0.68, 1.79)	1.17 (0.28)	1.08 (0.72, 1.54)	1.09 (0.21)
Forsyth	16-Mar-20	1.10 (0.82, 1.43)	1.10 (0.16)	1.00 (0.80, 1.23)	1.00 (0.11)
Fulton	2-Mar-20	0.94 (0.83, 1.05)	0.94 (0.06)	0.88 (0.81, 0.95)	0.88 (0.04)
Gwinnett	7-Mar-20	1.05 (0.97, 1.12)	1.05 (0.04)	1.05 (0.99, 1.10)	1.05 (0.03)
Hall	16-Mar-20	0.96 (0.81, 1.13)	0.96 (0.08)	0.99 (0.88, 1.11)	0.99 (0.06)
Haralson	26-Mar-20	0.90 (0.35, 1.85)	0.95 (0.39)	1.05 (0.60, 1.68)	1.07 (0.28)
Heard	20-Mar-20	1.44 (0.65, 2.71)	1.50 (0.53)	0.97 (0.48, 1.72)	1.01 (0.32)
Henry	13-Mar-20	1.16 (0.93, 1.43)	1.17 (0.13)	1.14 (0.97, 1.34)	1.15 (0.09)
Jasper	24-Mar-20	0.89 (0.42, 1.62)	0.93 (0.31)	1.07 (0.67, 1.60)	1.08 (0.24)
Lamar	20-Mar-20	0.68 (0.20, 1.63)	0.74 (0.37)	0.79 (0.43, 1.30)	0.81 (0.22)
Meriwether	24-Mar-20	1.07 (0.66, 1.61)	1.08 (0.24)	1.19 (0.86, 1.59)	1.20 (0.19)
Morgan	23-Mar-20	1.05 (0.15, 3.50)	1.25 (0.89)	1.10 (0.33, 2.63)	1.20 (0.60)
Newton	15-Mar-20	0.91 (0.61, 1.31)	0.92 (0.18)	0.92 (0.71, 1.17)	0.93 (0.12)
Paulding	16-Mar-20	1.15 (0.87, 1.49)	1.16 (0.16)	1.00 (0.79, 1.24)	1.01 (0.11)
Pickens	20-Mar-20	1.48 (0.83, 2.40)	1.51 (0.40)	1.29 (0.78, 1.99)	1.32 (0.31)
Pike	28-Mar-20	1.11 (0.52, 2.01)	1.15 (0.38)	1.24 (0.73, 1.96)	1.27 (0.32)
Rockdale	19-Mar-20	1.18 (0.82, 1.63)	1.19 (0.21)	1.13 (0.86, 1.45)	1.13 (0.15)
Spalding	20-Mar-20	1.04 (0.66, 1.56)	1.06 (0.23)	1.06 (0.77, 1.43)	1.07 (0.17)
Walton	24-Mar-20	0.81 (0.54, 1.17)	0.82 (0.16)	0.82 (0.63, 1.05)	0.82 (0.11)

Note. All data collection concluded on June 14, 2020.

Figure Legends

Figure 1. Comparison between R_t for Georgia, USA, March 2—June 14, 2020, estimated using the instantaneous reproduction number method implemented in EpiEstim package (grey: 1-week window and black: 2-week window). Solid lines represent the median estimates and the dashed line represent the 2.5 and 97.5 quantiles.

Figure 2. Comparison between R_t for Metro Atlanta, GA, March 2—June 14, 2020, estimated using the instantaneous reproduction number method implemented in EpiEstim package (grey: 1-week window and black: 2-week window). Solid lines represent the median estimates and the dashed line represent the 2.5 and 97.5 quantiles.

Figure 3. Comparison between R_t for Dougherty, GA, March 2—June 14, 2020, estimated using the instantaneous reproduction number method implemented in EpiEstim package (grey: 1-week window and black: 2-week window). Solid lines represent the median estimates and the dashed line represent the 2.5 and 97.5 quantiles.

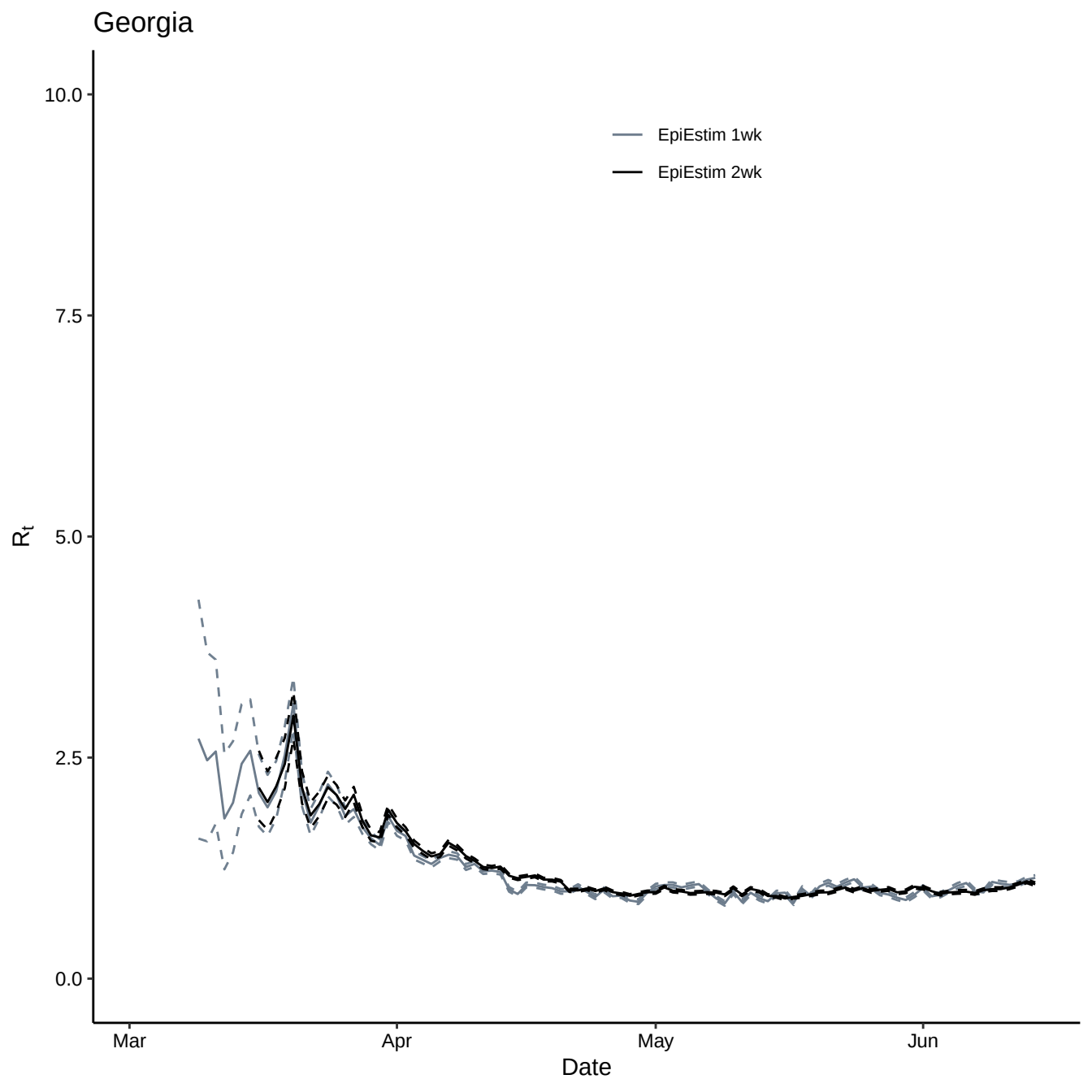
Georgia
EpiEstim 1wk
EpiEstim 2wk
10.0
7.5
5.0
2.5
0.0
R_t
Mar
Apr
May
Jun
Date

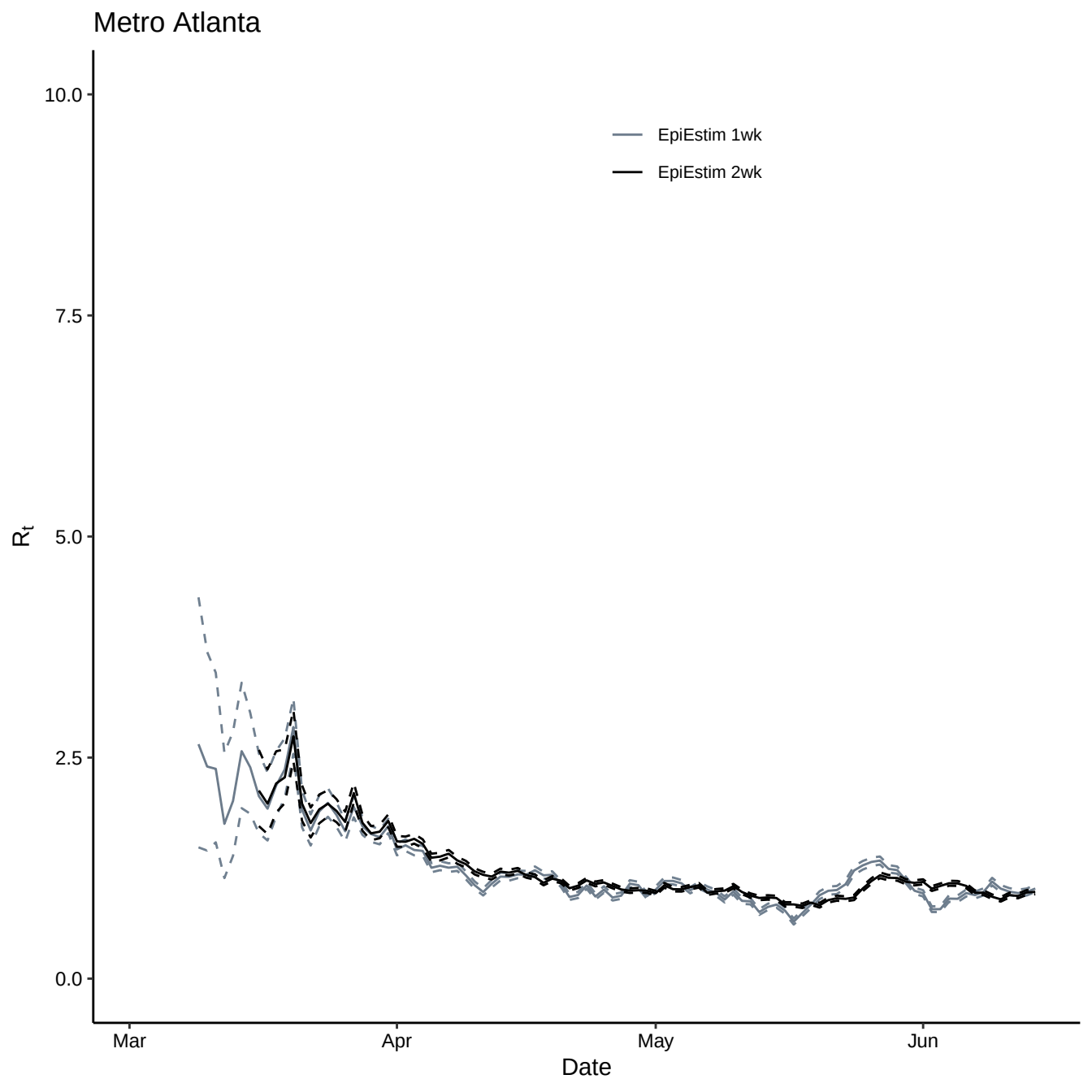
Metro Atlanta
EpiEstim 1wk
EpiEstim 2wk
10.0
7.5
5.0
2.5
0.0
R_t
Mar
Apr
May
Jun
Date

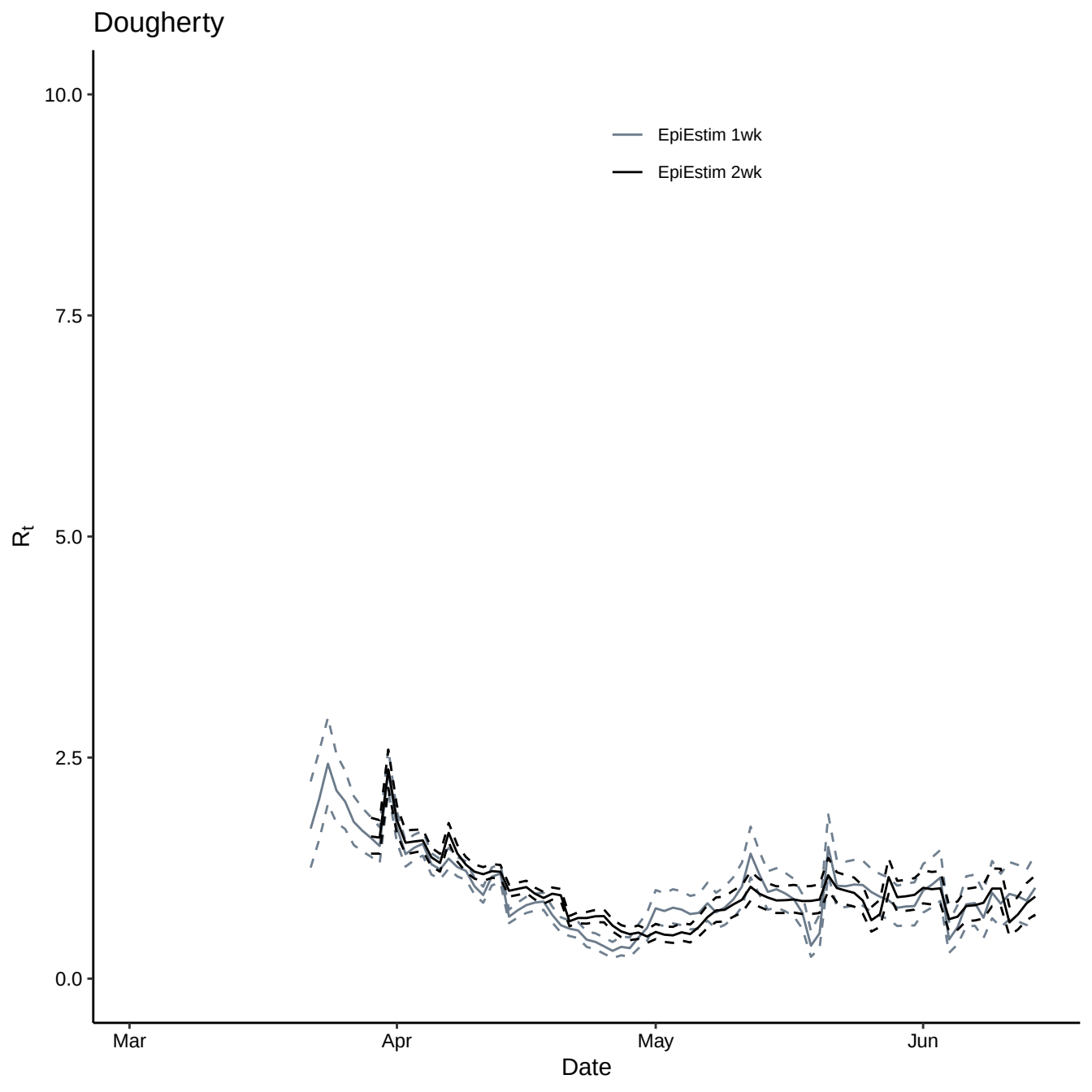
Dougherty
EpiEstim 1wk
EpiEstim 2wk
10.0
7.5
5.0
2.5
0.0
R_t
Mar
Apr
May
Jun
Date

Time-varying reproduction numbers of COVID-19 in Georgia, USA, March 2-June 14, 2020

Online Supplementary Materials

Table S1. Daily number of COVID-19 cases reported in the state of Georgia, Dougherty County and Metro Atlanta counties, March 2—25, 2020.

Location	March																							
	2	3	4	5	6	7	8	9	10	11	12	13	14	15	16	17	18	19	20	21	22	23	24	25
Georgia	2	0	0	0	1	4	4	6	5	9	0	10	24	32	21	24	51	89	200	70	68	180	297	290
Dougherty	0	0	0	0	0	0	0	0	0	0	0	0	0	6	0	0	1	15	23	2	5	17	32	22
Metro Atlanta	2	0	0	0	0	4	4	5	4	6	0	8	23	21	18	19	44	57	133	31	46	122	151	146
Bartow	0	0	0	0	0	0	0	0	0	3	0	4	0	2	0	2	9	7	27	1	1	5	15	6
Butts	0	0	0	0	0	0	0	0	0	0	0	0	0	0	0	0	0	0	0	0	2	0	0	1
Carroll	0	0	0	0	0	0	0	0	0	0	0	0	0	0	0	0	0	0	14	2	0	5	5	24
Cherokee	0	0	0	0	0	0	1	0	0	0	0	3	0	0	0	0	2	7	3	1	1	6	6	6
Clayton	0	0	0	0	0	0	0	0	0	0	0	0	0	2	3	0	1	0	4	2	1	6	2	8
Cobb	0	0	0	0	0	1	2	1	3	1	0	0	7	4	3	3	4	9	13	5	11	12	11	19
Coweta	0	0	0	0	0	0	0	0	0	0	0	0	2	0	0	1	0	0	3	2	1	0	1	0
Dawson	0	0	0	0	0	0	0	0	0	0	0	0	0	0	0	0	0	0	1	0	0	0	0	0
DeKalb	0	0	0	0	0	0	0	2	0	2	0	0	4	2	0	5	3	4	18	2	11	21	33	18
Douglas	0	0	0	0	0	0	0	0	0	0	0	0	0	0	0	0	0	0	1	3	0	3	5	6
Fayette	0	0	0	0	0	0	0	1	0	0	0	0	3	1	0	0	2	1	0	1	0	2	1	0
Forsyth	0	0	0	0	0	0	0	0	0	0	0	0	0	0	1	0	1	1	0	1	1	2	1	2
Fulton	2	0	0	0	0	2	1	0	1	0	0	0	7	7	7	6	16	19	27	5	11	41	39	13
Gwinnett	0	0	0	0	0	1	0	1	0	0	0	0	0	2	1	2	0	5	11	0	4	8	11	23
Hall	0	0	0	0	0	0	0	0	0	0	0	0	0	0	1	0	2	2	1	3	0	1	6	3
Haralson	0	0	0	0	0	0	0	0	0	0	0	0	0	0	0	0	0	0	0	0	0	0	0	0
Heard	0	0	0	0	0	0	0	0	0	0	0	0	0	0	0	0	0	0	1	0	0	0	0	0
Henry	0	0	0	0	0	0	0	0	0	0	0	1	0	0	1	0	0	1	3	1	0	2	4	7
Jasper	0	0	0	0	0	0	0	0	0	0	0	0	0	0	0	0	0	0	0	0	0	0	1	1
Lamar	0	0	0	0	0	0	0	0	0	0	0	0	0	0	0	0	0	0	1	0	2	0	0	0
Meriwether	0	0	0	0	0	0	0	0	0	0	0	0	0	0	0	0	0	0	0	0	0	0	1	0
Morgan	0	0	0	0	0	0	0	0	0	0	0	0	0	0	0	0	0	0	0	0	0	1	0	0
Newton	0	0	0	0	0	0	0	0	0	0	0	0	0	1	0	0	2	0	1	0	0	0	2	2
Paulding	0	0	0	0	0	0	0	0	0	0	0	0	0	0	1	0	2	0	0	1	0	1	1	0
Pickens	0	0	0	0	0	0	0	0	0	0	0	0	0	0	0	0	0	0	2	0	0	1	1	0
Pike	0	0	0	0	0	0	0	0	0	0	0	0	0	0	0	0	0	0	0	0	0	0	0	0
Rockdale	0	0	0	0	0	0	0	0	0	0	0	0	0	0	0	0	0	1	0	1	0	3	3	2
Spalding	0	0	0	0	0	0	0	0	0	0	0	0	0	0	0	0	0	0	2	0	0	2	1	5
Walton	0	0	0	0	0	0	0	0	0	0	0	0	0	0	0	0	0	0	0	0	0	0	1	0

Table S2. Daily number of COVID-19 cases reported in the state of Georgia, Dougherty County and Metro Atlanta counties, from March 26—April 18, 2020.

Location	March						April																	
	26	27	28	29	30	31	1	2	3	4	5	6	7	8	9	10	11	12	13	14	15	16	17	18
Georgia	256	555	249	236	349	1085	631	696	523	416	359	816	1598	1048	681	974	402	191	1169	292	670	1061	1014	1183
Dougherty	41	39	21	23	31	188	24	31	86	78	3	34	251	28	41	30	30	76	67	52	23	38	27	24
Metro Atlanta	125	397	141	182	283	483	154	370	556	355	84	430	576	314	302	380	167	241	642	674	483	427	642	191
Bartow	11	14	10	2	6	12	10	6	6	1	0	22	9	4	8	5	3	2	10	7	7	3	5	1
Butts	0	0	2	0	1	2	0	1	0	1	2	5	1	5	2	2	1	1	1	5	1	2	2	1
Carroll	2	9	3	6	27	26	10	6	8	11	0	5	20	1	11	5	4	6	19	6	7	16	3	10
Cherokee	8	6	4	6	9	9	7	9	20	6	4	17	6	8	12	10	9	1	17	15	13	13	29	11
Clayton	8	16	4	2	3	50	16	37	41	29	3	16	24	11	9	30	11	33	24	39	27	11	26	6
Cobb	10	44	22	43	22	37	17	37	81	31	21	43	49	42	45	28	24	23	88	79	55	64	71	19
Coweta	4	5	1	3	14	4	1	6	8	8	3	9	4	2	5	13	1	5	15	14	3	4	11	7
Dawson	2	0	0	1	3	3	1	0	2	3	0	2	2	3	1	1	0	1	6	4	1	2	3	1
DeKalb	12	82	27	27	21	66	0	49	74	56	10	51	73	59	34	60	22	45	113	138	81	35	106	42
Douglas	0	14	3	3	5	8	5	10	12	6	7	14	12	7	10	14	3	8	18	12	12	8	13	7
Fayette	2	8	4	1	15	6	0	7	6	5	1	7	7	9	3	0	6	1	6	9	7	4	8	2
Forsyth	5	6	1	6	8	11	3	3	8	10	2	12	14	0	10	10	9	5	10	10	4	12	16	12
Fulton	27	116	31	47	78	96	39	109	163	49	11	83	132	76	75	81	29	49	140	177	90	43	92	28
Gwinnett	10	42	10	14	33	64	15	46	50	47	10	45	85	46	32	51	12	20	65	49	70	32	120	22
Hall	3	8	1	2	1	33	4	1	9	36	0	21	77	18	14	26	3	6	37	44	39	124	79	2
Haralson	1	0	1	0	2	1	1	0	4	0	0	4	0	1	0	0	1	0	2	1	0	0	1	0
Heard	0	0	0	0	0	0	1	0	0	0	0	0	1	0	0	0	1	0	0	1	0	0	0	2
Henry	9	15	6	6	12	18	9	20	28	24	1	13	27	11	14	16	5	9	26	17	22	2	20	5
Jasper	0	0	0	0	0	0	0	0	0	2	0	0	2	0	0	0	0	2	1	0	1	0	4	1
Lamar	0	0	0	0	0	0	1	2	0	1	0	8	0	0	0	0	0	2	1	2	1	0	1	2
Meriwether	2	0	0	2	1	0	1	2	1	1	0	4	3	0	0	1	4	0	0	1	4	7	5	0
Morgan	0	0	0	0	0	1	0	0	0	0	0	4	4	2	1	1	0	0	1	0	2	2	0	1
Newton	4	3	0	3	4	9	3	3	5	10	3	10	2	0	3	7	1	4	11	7	13	2	6	0
Paulding	1	6	7	3	3	5	2	2	11	4	1	6	5	4	3	5	5	5	16	15	3	5	9	1
Pickens	0	0	1	0	1	1	0	2	0	0	0	0	1	0	0	0	1	0	0	2	1	1	1	2
Pike	0	0	1	1	0	0	0	0	2	1	0	4	1	1	1	3	1	0	3	3	3	3	1	1
Rockdale	3	3	1	1	11	16	2	10	10	8	2	5	3	0	0	4	3	5	4	5	1	4	6	2
Spalding	1	0	0	1	2	1	2	0	6	3	0	18	10	2	4	5	4	4	5	5	13	26	2	2
Walton	0	0	1	2	1	4	4	2	1	2	3	2	2	2	5	2	4	4	3	7	2	2	2	1

Table S3. Daily number of COVID-19 cases reported in the state of Georgia, Dougherty County and Metro Atlanta counties, April 19—May 2, 2020.

Location	April												May	
	19	20	21	22	23	24	25	26	27	28	29	30	1	2
Georgia	605	828	742	910	806	670	650	234	770	378	693	1131	1005	832
Dougherty	16	11	20	0	0	9	5	0	10	13	7	6	25	3
Metro Atlanta	384	470	246	432	668	322	349	121	469	560	473	368	466	628
Bartow	4	5	1	3	5	9	10	3	3	17	3	6	8	1
Butts	9	30	1	44	0	0	0	1	0	4	4	11	6	0
Carroll	11	23	8	0	10	6	5	1	3	13	6	10	17	8
Cherokee	15	17	7	16	25	2	1	6	19	43	21	10	7	8
Clayton	15	20	7	2	67	13	12	0	8	23	21	23	17	44
Cobb	44	48	34	42	54	42	27	33	55	56	42	40	58	70
Coweta	4	5	0	0	8	10	0	1	2	1	4	0	16	2
Dawson	1	1	0	4	1	1	0	0	2	5	2	1	0	5
DeKalb	65	47	43	46	80	32	67	12	55	52	73	47	46	75
Douglas	4	10	3	13	14	3	0	2	6	16	11	8	10	6
Fayette	3	4	1	2	10	2	3	0	8	2	5	0	2	3
Forsyth	5	9	5	11	8	6	8	3	19	13	8	7	10	22
Fulton	66	67	8	49	181	64	43	2	135	73	32	36	59	48
Gwinnett	65	57	57	35	78	31	78	44	41	75	124	49	55	86
Hall	18	77	54	151	56	59	10	1	65	87	76	85	136	212
Haralson	0	2	3	0	1	0	0	0	1	1	0	0	1	0
Heard	0	0	1	0	1	0	0	0	1	0	0	0	1	0
Henry	16	11	2	2	27	6	17	15	13	24	4	0	0	20
Jasper	2	0	1	0	1	1	0	0	0	2	0	0	0	1
Lamar	1	2	2	0	2	0	2	0	1	1	2	1	1	1
Meriwether	2	4	1	1	1	0	0	0	0	4	1	0	0	0
Morgan	2	0	1	0	2	0	0	0	0	0	2	0	0	0
Newton	9	9	3	4	7	5	8	0	7	11	9	3	4	5
Paulding	4	4	0	4	3	8	3	1	6	6	4	13	1	4
Pickens	0	0	0	0	1	1	0	1	0	5	0	0	0	1
Pike	3	0	1	1	3	0	1	0	0	0	0	1	0	0
Rockdale	12	9	1	3	7	7	3	0	5	9	3	11	2	3
Spalding	2	7	1	0	4	4	45	1	7	4	4	5	4	1
Walton	2	2	0	10	8	11	5	0	3	13	8	5	3	3

Table S4. Daily number of COVID-19 cases reported in the state of Georgia, Dougherty County and Metro Atlanta counties, May 3—26, 2020.

Location	May																							
	3	4	5	6	7	8	9	10	11	12	13	14	15	16	17	18	19	20	21	22	23	24	25	26
Georgia	350	732	526	848	800	565	392	786	181	863	555	556	820	413	299	680	580	948	807	765	674	581	425	652
Dougherty	2	7	7	5	11	17	4	6	16	34	1	0	18	0	0	2	4	4	44	7	2	2	3	0
Metro Atlanta	236	478	384	620	264	349	359	407	162	282	207	267	316	131	38	224	378	365	372	363	277	400	521	695
Bartow	1	16	10	8	0	2	0	2	1	4	9	5	3	0	0	11	14	9	5	3	17	0	0	8
Butts	0	0	5	5	4	4	1	8	9	2	1	4	0	1	0	2	0	6	0	1	2	1	2	3
Carroll	0	4	1	2	0	1	3	2	0	2	0	3	8	0	0	0	10	7	12	2	1	5	27	18
Cherokee	9	18	10	25	25	9	15	16	12	14	20	21	19	5	14	9	22	13	11	21	17	3	21	19
Clayton	16	11	9	36	29	10	13	20	23	7	4	28	16	3	3	4	1	24	13	24	18	30	13	41
Cobb	19	71	48	111	26	48	56	47	11	67	27	83	32	11	0	23	74	81	41	30	6	41	93	59
Coweta	17	12	2	2	11	0	8	11	2	2	0	0	2	3	0	0	1	0	17	8	5	15	45	7
Dawson	0	1	0	5	1	2	0	0	0	1	5	3	0	0	0	0	2	9	4	2	0	0	2	1
DeKalb	36	71	29	73	39	49	44	47	19	50	27	32	87	49	2	54	62	61	59	42	66	111	48	116
Douglas	6	2	10	10	3	32	2	14	3	0	5	7	4	5	0	1	6	7	3	23	9	3	14	13
Fayette	2	4	2	0	1	0	5	4	2	1	0	2	1	1	1	3	2	0	0	3	4	1	1	11
Forsyth	1	9	6	9	5	3	2	22	0	0	5	2	2	1	1	6	7	22	9	1	2	3	31	12
Fulton	53	76	108	85	10	57	68	124	7	79	19	11	78	46	10	0	36	0	77	59	46	77	26	150
Gwinnett	46	77	45	120	32	68	81	44	28	20	15	42	45	0	0	83	91	49	62	79	36	59	142	109
Hall	6	76	70	68	42	41	5	10	27	21	52	13	15	6	4	14	27	39	18	21	36	17	5	51
Haralson	0	0	1	1	1	0	0	0	0	1	1	0	0	0	0	0	1	0	1	0	0	0	0	4
Heard	3	0	0	0	0	0	0	0	1	2	0	0	0	0	0	0	3	3	1	2	0	0	2	0
Henry	8	0	7	19	12	8	27	11	6	0	1	0	0	0	0	0	0	4	8	4	0	5	9	14
Jasper	1	1	0	1	0	0	0	0	0	0	0	0	0	0	0	0	0	0	0	5	0	0	0	1
Lamar	0	0	0	0	0	0	0	1	0	0	0	1	0	0	0	0	3	0	2	4	0	1	2	4
Meriwether	0	2	1	2	2	1	3	0	1	0	2	4	0	0	0	0	0	1	3	2	0	0	0	0
Morgan	0	1	1	0	0	0	2	1	0	0	0	0	0	0	0	1	0	0	0	1	1	0	1	0
Newton	3	7	7	10	4	4	12	6	2	1	0	0	0	0	3	0	2	9	5	6	3	15	7	24
Paulding	1	12	2	3	6	3	1	1	3	4	4	2	4	0	0	1	6	14	3	9	2	2	14	3
Pickens	2	0	0	0	2	1	1	0	0	2	1	0	0	0	0	2	1	0	1	1	2	0	0	0
Pike	0	0	0	0	1	0	0	3	0	0	0	0	0	0	0	0	0	1	0	3	0	1	1	2
Rockdale	1	4	5	19	3	2	2	9	4	2	3	1	0	0	0	1	1	0	3	3	1	7	2	1
Spalding	4	0	3	1	1	3	5	3	1	0	0	3	0	0	0	3	4	0	0	4	3	0	6	3
Walton	1	3	2	5	4	1	3	1	0	0	6	0	0	0	0	6	2	6	14	0	0	3	7	21

Table S5. Daily number of COVID-19 cases reported in the state of Georgia, Dougherty County and Metro Atlanta counties, May 27—June 14, 2020.

Location	May					June													
	27	28	29	30	31	1	2	3	4	5	6	7	8	9	10	11	12	13	14
Georgia	647	650	525	448	715	706	306	648	817	752	663	428	624	774	696	867	869	977	696
Dougherty	0	40	0	0	0	10	4	6	4	2	7	0	3	12	2	7	1	5	4
Metro Atlanta	675	417	513	118	91	374	105	508	576	463	233	32	439	385	404	509	405	236	115
Bartow	6	11	8	1	0	3	4	11	8	10	7	1	1	4	3	2	7	3	1
Butts	5	4	6	0	0	0	5	3	3	2	1	0	0	0	0	0	0	0	2
Carroll	22	4	1	1	6	0	0	11	33	10	2	0	5	2	4	2	9	9	3
Cherokee	11	8	16	5	19	1	1	12	11	10	14	1	16	3	12	10	14	3	12
Clayton	16	15	13	0	5	13	4	22	22	28	13	5	15	19	16	21	14	14	4
Cobb	53	41	39	22	18	25	4	41	68	58	19	7	49	39	33	101	51	35	24
Coweta	14	6	11	1	2	4	1	10	8	18	5	0	5	6	2	12	19	2	2
Dawson	4	0	1	0	0	0	0	1	0	2	1	0	1	0	2	2	0	0	0
DeKalb	152	62	83	13	3	61	8	71	65	47	22	4	42	66	66	43	53	21	8
Douglas	4	7	11	0	4	3	3	7	15	12	9	0	9	11	12	10	7	10	4
Fayette	3	0	0	0	0	0	2	2	2	3	1	0	2	7	0	4	1	1	1
Forsyth	10	5	5	0	0	11	9	2	1	6	5	0	10	19	4	0	10	5	1
Fulton	79	58	123	17	17	97	17	50	36	66	32	1	64	38	64	42	38	31	6
Gwinnett	173	139	114	36	11	90	21	172	204	105	61	7	158	94	116	172	109	52	31
Hall	44	28	15	2	0	40	1	31	27	30	19	1	26	22	22	13	28	13	7
Haralson	0	2	1	0	0	2	2	2	1	1	1	0	0	2	2	0	1	0	0
Heard	2	2	0	1	1	0	1	0	1	0	0	0	0	1	2	2	1	0	1
Henry	17	0	14	2	2	3	2	21	26	9	5	0	11	12	8	23	19	10	2
Jasper	0	0	1	3	0	4	0	0	5	1	1	1	1	2	0	4	1	0	0
Lamar	3	6	1	0	0	4	0	2	2	1	0	0	0	0	2	1	0	0	0
Meriwether	3	1	2	1	0	1	1	8	4	6	1	0	3	1	4	5	4	2	0
Morgan	0	0	0	0	0	1	0	0	0	1	0	0	0	1	0	0	0	0	0
Newton	6	3	7	1	0	9	9	6	6	6	1	0	6	1	6	5	5	3	0
Paulding	11	4	11	6	2	0	2	4	6	7	4	1	2	17	11	15	4	1	3
Pickens	0	2	2	0	1	0	0	2	0	0	1	1	0	1	4	2	0	6	0
Pike	2	0	0	0	0	0	0	2	1	2	1	1	1	2	1	0	1	3	0
Rockdale	8	2	5	2	0	0	4	8	5	2	4	0	6	6	5	4	4	5	2
Spalding	2	3	8	0	0	2	0	3	1	11	2	0	2	5	1	6	1	4	1
Walton	25	4	15	4	0	0	4	4	15	9	1	1	4	4	2	8	4	3	0

Table S6. Cumulative number of reported COVID-19 cases in the state of Georgia, Dougherty County and Metro Atlanta counties, March 2—16, 2020.

Location	March														
	2	3	4	5	6	7	8	9	10	11	12	13	14	15	16
Georgia	2	2	2	2	3	7	11	17	22	31	31	41	65	97	118
Dougherty	0	0	0	0	0	0	0	0	0	0	0	0	0	6	6
Metro Atlanta	2	2	2	2	2	6	10	15	19	25	25	33	56	77	95
Bartow	0	0	0	0	0	0	0	0	0	3	3	7	7	9	9
Butts	0	0	0	0	0	0	0	0	0	0	0	0	0	0	0
Carroll	0	0	0	0	0	0	0	0	0	0	0	0	0	0	0
Cherokee	0	0	0	0	0	0	1	1	1	1	1	4	4	4	4
Clayton	0	0	0	0	0	0	0	0	0	0	0	0	0	2	5
Cobb	0	0	0	0	0	1	3	4	7	8	8	8	15	19	22
Coweta	0	0	0	0	0	0	0	0	0	0	0	0	2	2	2
Dawson	0	0	0	0	0	0	0	0	0	0	0	0	0	0	0
DeKalb	0	0	0	0	0	0	0	2	2	4	4	4	8	10	10
Douglas	0	0	0	0	0	0	0	0	0	0	0	0	0	0	0
Fayette	0	0	0	0	0	0	0	1	1	1	1	1	4	5	5
Forsyth	0	0	0	0	0	0	0	0	0	0	0	0	0	0	1
Fulton	2	2	2	2	2	4	5	5	6	6	6	6	13	20	27
Gwinnett	0	0	0	0	0	1	1	2	2	2	2	2	2	4	5
Hall	0	0	0	0	0	0	0	0	0	0	0	0	0	0	1
Haralson	0	0	0	0	0	0	0	0	0	0	0	0	0	0	0
Heard	0	0	0	0	0	0	0	0	0	0	0	0	0	0	0
Henry	0	0	0	0	0	0	0	0	0	0	0	1	1	1	2
Jasper	0	0	0	0	0	0	0	0	0	0	0	0	0	0	0
Lamar	0	0	0	0	0	0	0	0	0	0	0	0	0	0	0
Meriwether	0	0	0	0	0	0	0	0	0	0	0	0	0	0	0
Morgan	0	0	0	0	0	0	0	0	0	0	0	0	0	0	0
Newton	0	0	0	0	0	0	0	0	0	0	0	0	0	1	1
Paulding	0	0	0	0	0	0	0	0	0	0	0	0	0	0	1
Pickens	0	0	0	0	0	0	0	0	0	0	0	0	0	0	0
Pike	0	0	0	0	0	0	0	0	0	0	0	0	0	0	0
Rockdale	0	0	0	0	0	0	0	0	0	0	0	0	0	0	0
Spalding	0	0	0	0	0	0	0	0	0	0	0	0	0	0	0
Walton	0	0	0	0	0	0	0	0	0	0	0	0	0	0	0

Table S7. Cumulative number of reported COVID-19 cases in the state of Georgia, Dougherty County and Metro Atlanta counties, March 17—31, 2020.

Date	March														
	17	18	19	20	21	22	23	24	25	26	27	28	29	30	31
Georgia	142	193	282	482	552	620	800	1097	1387	1643	2198	2447	2683	3032	4117
Dougherty	6	7	22	45	47	52	69	101	123	164	203	224	247	278	466
Metro Atlanta	114	158	215	348	379	425	547	698	844	969	1366	1507	1689	1972	2455
Bartow	11	20	27	54	55	56	61	76	82	93	107	117	119	125	137
Butts	0	0	0	0	0	2	2	2	3	3	3	5	5	6	8
Carroll	0	0	0	14	16	16	21	26	50	52	61	64	70	97	123
Cherokee	4	6	13	16	17	18	24	30	36	44	50	54	60	69	78
Clayton	5	6	6	10	12	13	19	21	29	37	53	57	59	62	112
Cobb	25	29	38	51	56	67	79	90	109	119	163	185	228	250	287
Coweta	3	3	3	6	8	9	9	10	10	14	19	20	23	37	41
Dawson	0	0	0	1	1	1	1	1	1	3	3	3	4	7	10
DeKalb	15	18	22	40	42	53	74	107	125	137	219	246	273	294	360
Douglas	0	0	0	1	4	4	7	12	18	18	32	35	38	43	51
Fayette	5	7	8	8	9	9	11	12	12	14	22	26	27	42	48
Forsyth	1	2	3	3	4	5	7	8	10	15	21	22	28	36	47
Fulton	33	49	68	95	100	111	152	191	204	231	347	378	425	503	599
Gwinnett	7	7	12	23	23	27	35	46	69	79	121	131	145	178	242
Hall	1	3	5	6	9	9	10	16	19	22	30	31	33	34	67
Haralson	0	0	0	0	0	0	0	0	0	1	1	2	2	4	5
Heard	0	0	0	1	1	1	1	1	1	1	1	1	1	1	1
Henry	2	2	3	6	7	7	9	13	20	29	44	50	56	68	86
Jasper	0	0	0	0	0	0	0	1	2	2	2	2	2	2	2
Lamar	0	0	0	1	1	3	3	3	3	3	3	3	3	3	3
Meriwether	0	0	0	0	0	0	0	1	1	3	3	3	5	6	6
Morgan	0	0	0	0	0	0	1	1	1	1	1	1	1	1	2
Newton	1	3	3	4	4	4	4	6	8	12	15	15	18	22	31
Paulding	1	3	3	3	4	4	5	6	6	7	13	20	23	26	31
Pickens	0	0	0	2	2	2	3	4	4	4	4	5	5	6	7
Pike	0	0	0	0	0	0	0	0	0	0	0	1	2	2	2
Rockdale	0	0	1	1	2	2	5	8	10	13	16	17	18	29	45
Spalding	0	0	0	2	2	2	4	5	10	11	11	11	12	14	15
Walton	0	0	0	0	0	0	0	1	1	1	1	2	4	5	9

Table S8. Cumulative number of reported COVID-19 cases in the state of Georgia, Dougherty County and Metro Atlanta counties, April 1—18, 2020.

Location	April																	
	1	2	3	4	5	6	7	8	9	10	11	12	13	14	15	16	17	18
Georgia	4748	5444	5967	6383	6742	7558	9156	10204	10885	11859	12261	12452	13621	13913	14583	15644	16658	17841
Dougherty	490	521	607	685	688	722	973	1001	1042	1072	1102	1178	1245	1297	1320	1358	1385	1409
Metro Atlanta	2609	2979	3535	3890	3974	4404	4980	5294	5596	5976	6143	6384	7026	7700	8183	8610	9252	9443
Bartow	147	153	159	160	160	182	191	195	203	208	211	213	223	230	237	240	245	246
Butts	8	9	9	10	12	17	18	23	25	27	28	29	30	35	36	38	40	41
Carroll	133	139	147	158	158	163	183	184	195	200	204	210	229	235	242	258	261	271
Cherokee	85	94	114	120	124	141	147	155	167	177	186	187	204	219	232	245	274	285
Clayton	128	165	206	235	238	254	278	289	298	328	339	372	396	435	462	473	499	505
Cobb	304	341	422	453	474	517	566	608	653	681	705	728	816	895	950	1014	1085	1104
Coweta	42	48	56	64	67	76	80	82	87	100	101	106	121	135	138	142	153	160
Dawson	11	11	13	16	16	18	20	23	24	25	25	26	32	36	37	39	42	43
DeKalb	360	409	483	539	549	600	673	732	766	826	848	893	1006	1144	1225	1260	1366	1408
Douglas	56	66	78	84	91	105	117	124	134	148	151	159	177	189	201	209	222	229
Fayette	48	55	61	66	67	74	81	90	93	93	99	100	106	115	122	126	134	136
Forsyth	50	53	61	71	73	85	99	99	109	119	128	133	143	153	157	169	185	197
Fulton	638	747	910	959	970	1053	1185	1261	1336	1417	1446	1495	1635	1812	1902	1945	2037	2065
Gwinnett	257	303	353	400	410	455	540	586	618	669	681	701	766	815	885	917	1037	1059
Hall	71	72	81	117	117	138	215	233	247	273	276	282	319	363	402	526	605	607
Haralson	6	6	10	10	10	14	14	15	15	15	16	16	18	19	19	19	20	20
Heard	2	2	2	2	2	2	3	3	3	3	4	4	4	5	5	5	5	7
Henry	95	115	143	167	168	181	208	219	233	249	254	263	289	306	328	330	350	355
Jasper	2	2	2	4	4	4	6	6	6	6	6	8	9	9	10	10	14	15
Lamar	4	6	6	7	7	15	15	15	15	15	15	17	18	20	21	21	22	24
Meriwether	7	9	10	11	11	15	18	18	18	19	23	23	23	24	28	35	40	40
Morgan	2	2	2	2	2	6	10	12	13	14	14	14	15	15	17	19	19	20
Newton	34	37	42	52	55	65	67	67	70	77	78	82	93	100	113	115	121	121
Paulding	33	35	46	50	51	57	62	66	69	74	79	84	100	115	118	123	132	133
Pickens	7	9	9	9	9	9	10	10	10	10	11	11	11	13	14	15	16	18
Pike	2	2	4	5	5	9	10	11	12	15	16	16	19	22	25	28	29	30
Rockdale	47	57	67	75	77	82	85	85	85	89	92	97	101	106	107	111	117	119
Spalding	17	17	23	26	26	44	54	56	60	65	69	73	78	83	96	122	124	126
Walton	13	15	16	18	21	23	25	27	32	34	38	42	45	52	54	56	58	59

Table S9. Cumulative number of reported COVID-19 cases in the state of Georgia, Dougherty County and Metro Atlanta counties, April 19—30, 2020.

Location	April											
	19	20	21	22	23	24	25	26	27	28	29	30
Georgia	17619	18447	19189	20099	20905	21575	22225	22459	23229	23607	24300	25431
Dougherty	1425	1436	1456	1456	1456	1465	1470	1470	1480	1493	1500	1506
Metro Atlanta	9827	10297	10543	10975	11643	11965	12314	12435	12904	13464	13937	14305
Bartow	250	255	256	259	264	273	283	286	289	306	309	315
Butts	50	80	81	125	125	125	125	126	126	130	134	145
Carroll	282	305	313	313	314	320	325	326	329	342	348	358
Cherokee	300	317	324	340	365	367	368	374	393	436	457	467
Clayton	520	540	547	549	616	629	641	641	649	672	693	716
Cobb	1148	1196	1230	1272	1326	1368	1395	1428	1483	1539	1581	1621
Coweta	164	169	169	169	177	187	187	188	190	191	195	195
Dawson	44	45	45	49	50	51	51	51	53	58	60	61
DeKalb	1473	1520	1563	1609	1689	1721	1788	1800	1855	1907	1980	2027
Douglas	233	243	246	259	273	276	276	278	284	300	311	319
Fayette	139	143	144	146	156	158	161	161	169	171	176	176
Forsyth	202	211	216	227	235	241	249	252	271	284	292	299
Fulton	2131	2198	2206	2255	2436	2500	2543	2545	2680	2753	2785	2821
Gwinnett	1124	1181	1238	1273	1351	1382	1460	1504	1545	1620	1744	1793
Hall	625	702	756	907	963	1022	1032	1033	1098	1185	1261	1346
Haralson	20	22	25	25	26	26	26	26	27	28	28	28
Heard	7	7	8	8	9	9	9	9	10	10	10	10
Henry	371	382	384	386	413	419	436	451	464	488	492	492
Jasper	17	17	18	18	19	20	20	20	20	22	22	22
Lamar	25	27	29	29	31	31	33	33	34	35	37	38
Meriwether	42	46	47	48	49	49	49	49	49	53	54	54
Morgan	22	22	23	23	25	25	25	25	25	25	27	27
Newton	130	139	142	146	153	158	166	166	173	184	193	196
Paulding	137	141	141	145	148	156	159	160	166	172	176	189
Pickens	18	18	18	18	19	20	20	21	21	26	26	26
Pike	33	33	34	35	38	38	39	39	39	39	39	40
Rockdale	131	140	141	144	151	158	161	161	166	175	178	189
Spalding	128	135	136	136	140	144	189	190	197	201	205	210
Walton	61	63	63	73	81	92	97	97	100	113	121	126

Table S10. Cumulative number of COVID-19 cases reported in the state of Georgia, Dougherty County and Metro Atlanta counties, May 1—15, 2020.

Location	May														
	1	2	3	4	5	6	7	8	9	10	11	12	13	14	15
Georgia	26436	27268	27618	28350	28876	29724	30524	31089	31481	32267	32448	33311	33866	34422	35242
Dougherty	1531	1534	1536	1543	1550	1555	1566	1583	1587	1593	1609	1643	1644	1643	1662
Metro Atlanta	14771	15399	15638	16108	16497	17119	17382	17731	18089	18502	18668	18948	19155	19426	19749
Bartow	323	324	325	341	351	359	359	361	361	363	364	368	377	382	385
Butts	151	151	150	152	158	163	167	171	172	180	189	191	192	196	196
Carroll	375	383	386	382	387	391	389	390	393	395	395	398	397	400	408
Cherokee	474	482	491	509	519	544	569	578	593	609	621	635	655	676	695
Clayton	733	777	793	804	813	849	878	888	901	921	944	951	955	983	999
Cobb	1679	1749	1768	1839	1887	1998	2024	2072	2128	2175	2186	2253	2280	2363	2395
Coweta	211	213	230	242	244	246	257	257	265	276	278	280	280	280	282
Dawson	61	66	66	67	67	72	73	75	75	81	81	76	81	84	84
DeKalb	2073	2148	2184	2255	2284	2357	2396	2445	2489	2536	2555	2605	2632	2664	2751
Douglas	329	335	341	343	353	363	366	398	400	414	417	417	422	429	433
Fayette	178	181	183	187	189	188	191	190	195	199	201	202	202	204	205
Forsyth	309	331	332	341	347	356	361	364	366	388	391	386	393	395	397
Fulton	2880	2928	2981	3057	3165	3250	3260	3317	3385	3509	3516	3595	3614	3625	3703
Gwinnett	1848	1934	1980	2057	2102	2222	2254	2322	2403	2447	2475	2495	2510	2552	2597
Hall	1482	1694	1700	1776	1846	1914	1956	1997	2002	2012	2039	2060	2112	2125	2140
Haralson	29	29	29	29	30	31	32	32	32	32	32	33	34	34	34
Heard	11	11	14	13	14	14	14	14	14	14	15	17	17	17	17
Henry	492	512	520	520	527	546	558	566	593	604	610	614	615	621	628
Jasper	22	23	24	25	25	26	26	26	25	25	25	26	26	26	26
Lamar	39	40	40	39	39	39	38	39	39	40	40	40	40	41	41
Meriwether	54	54	54	56	57	59	61	62	65	65	66	66	68	72	73
Morgan	27	27	28	29	30	30	30	30	32	33	33	33	33	33	33
Newton	200	205	208	215	222	232	236	240	252	258	260	261	262	263	262
Paulding	190	194	195	207	209	212	218	221	222	223	226	230	234	236	240
Pickens	26	27	29	29	28	29	31	32	33	33	33	35	36	35	35
Pike	40	40	40	40	40	40	41	41	41	44	44	47	45	44	44
Rockdale	191	194	195	199	204	223	226	228	230	239	243	245	248	249	249
Spalding	214	215	219	219	222	223	224	227	232	235	237	237	236	239	239
Walton	129	132	133	136	138	143	147	148	151	152	152	152	159	158	158

Table S11. Cumulative number of COVID-19 cases reported in the state of Georgia, Dougherty County and Metro Atlanta counties, May 16—31, 2020.

Location	May															
	16	17	18	19	20	21	22	23	24	25	26	27	28	29	30	31
Georgia	35655	35954	36634	37214	38162	38969	39734	40408	40989	41414	42066	42713	43363	43888	44336	45051
Dougherty	1662	1661	1664	1668	1672	1716	1723	1725	1727	1730	1774	1784	1764	1763	1770	1770
Metro Atlanta	19884	19899	20130	20502	20873	21239	21602	21878	22278	22799	23495	24170	24583	25099	25218	25308
Bartow	385	384	396	410	419	424	427	444	443	443	452	458	469	477	478	478
Butts	197	197	199	199	205	205	206	208	209	211	214	219	223	229	229	228
Carroll	409	406	408	418	425	437	439	440	445	472	490	512	516	517	518	525
Cherokee	700	714	723	745	758	769	790	807	810	831	850	861	869	885	890	909
Clayton	1002	1005	1009	1010	1034	1047	1071	1089	1119	1132	1173	1189	1204	1217	1217	1221
Cobb	2407	2406	2429	2503	2584	2625	2655	2661	2702	2795	2854	2907	2948	2987	3009	3027
Coweta	285	284	285	287	286	303	311	316	331	376	383	397	403	414	415	417
Dawson	84	83	84	86	95	99	101	101	101	103	104	108	108	109	109	109
DeKalb	2800	2802	2856	2918	2979	3038	3080	3146	3257	3305	3421	3573	3635	3718	3731	3734
Douglas	438	437	439	445	452	455	478	487	490	504	517	521	528	539	539	543
Fayette	206	207	210	212	215	212	215	219	220	221	232	235	231	234	235	235
Forsyth	398	399	405	412	434	443	444	446	449	480	492	502	507	512	512	512
Fulton	3749	3759	3751	3795	3793	3872	3931	3977	4054	4080	4230	4309	4367	4490	4507	4524
Gwinnett	2597	2594	2680	2771	2820	2882	2961	2997	3056	3198	3307	3480	3619	3733	3769	3780
Hall	2146	2150	2164	2191	2230	2248	2269	2305	2322	2327	2378	2422	2450	2465	2467	2467
Haralson	34	34	34	35	35	36	36	36	36	36	40	40	42	43	43	43
Heard	17	17	17	20	23	24	26	26	26	28	28	30	32	32	33	34
Henry	630	627	627	611	615	623	627	626	632	641	655	672	672	686	688	690
Jasper	26	26	26	26	26	26	31	31	31	31	32	32	32	33	36	36
Lamar	41	41	41	44	44	46	50	50	51	53	57	60	66	67	67	67
Meriwether	72	72	70	70	73	76	78	78	78	78	78	81	82	84	85	85
Morgan	33	33	34	34	34	34	35	36	36	37	37	37	37	37	37	37
Newton	261	257	264	266	275	280	286	289	304	311	335	341	344	351	352	352
Paulding	242	240	241	247	261	264	273	275	277	291	294	305	309	320	326	328
Pickens	35	35	38	39	39	40	41	43	43	43	43	43	45	47	47	48
Pike	44	44	44	44	45	45	48	48	49	50	52	54	54	54	54	54
Rockdale	249	249	250	252	251	254	257	258	265	267	268	276	278	283	285	285
Spalding	239	239	242	246	251	246	250	253	253	259	262	264	267	275	275	275
Walton	158	158	164	166	172	186	186	186	189	196	217	242	246	261	265	265

Table S12. Cumulative number of COVID-19 cases reported in the state of Georgia, Dougherty County and Metro Atlanta counties, June 1—14, 2020.

Location	June													
	1	2	3	4	5	6	7	8	9	10	11	12	13	14
Georgia	45757	46063	46711	47528	48280	48943	49371	49995	50769	51465	52332	53201	54178	54874
Dougherty	1780	1784	1790	1794	1796	1803	1803	1806	1818	1820	1827	1828	1833	1837
Metro Atlanta	25683	25786	26295	26872	27334	27567	27600	28039	28433	28838	29348	29740	29977	30092
Bartow	481	485	496	504	514	521	522	523	527	530	532	539	542	543
Butts	228	234	237	240	242	243	244	244	253	254	255	242	243	245
Carroll	526	524	535	568	578	580	580	585	587	591	593	602	611	614
Cherokee	910	911	923	934	944	958	959	975	978	990	1000	1014	1017	1029
Clayton	1234	1238	1260	1282	1310	1323	1328	1343	1362	1378	1399	1413	1427	1431
Cobb	3052	3056	3097	3165	3223	3242	3249	3298	3337	3370	3471	3522	3557	3581
Coweta	421	422	432	440	458	463	463	468	474	476	488	507	509	511
Dawson	109	109	110	110	112	113	113	114	114	116	118	118	118	118
DeKalb	3795	3803	3874	3939	3986	4008	4012	4054	4120	4186	4229	4282	4303	4311
Douglas	546	549	556	571	583	592	592	601	612	624	634	641	651	655
Fayette	235	237	239	241	244	245	245	247	254	254	258	259	260	261
Forsyth	523	532	534	535	541	546	546	556	575	579	579	589	594	595
Fulton	4621	4638	4688	4724	4790	4822	4823	4887	4925	4989	5031	5069	5100	5106
Gwinnett	3870	3891	4063	4267	4372	4433	4440	4598	4692	4808	4980	5089	5141	5172
Hall	2507	2508	2539	2566	2596	2615	2616	2642	2664	2686	2699	2727	2740	2747
Haralson	45	47	49	50	51	52	52	52	54	56	56	57	57	57
Heard	34	35	35	37	36	36	36	36	37	39	41	42	42	43
Henry	693	695	716	742	751	756	756	767	779	787	810	829	839	841
Jasper	40	39	40	45	46	47	48	49	51	51	55	56	56	56
Lamar	71	71	73	75	76	76	76	76	76	78	79	79	79	79
Meriwether	86	87	95	99	105	106	106	109	110	114	119	123	125	125
Morgan	38	38	38	38	39	39	39	39	40	40	40	40	40	40
Newton	361	370	376	382	388	389	389	395	396	402	407	412	415	415
Paulding	328	330	334	340	347	351	352	354	371	382	397	401	402	405
Pickens	48	48	50	50	50	51	52	52	53	57	59	59	65	65
Pike	54	54	56	57	59	60	61	62	64	65	65	66	69	69
Rockdale	285	289	297	302	304	308	308	314	320	325	329	333	338	340
Spalding	277	277	280	281	292	294	294	296	301	302	308	309	313	314
Walton	265	269	273	288	297	298	299	303	307	309	317	321	324	324

Legends of Supplementary Figures: Results for Counties in Metro Atlanta, GA, USA.

Figure S1. Comparison between R_t for Bartow County, GA, March 2—June 14, 2020, estimated using the instantaneous reproduction number method implemented in EpiEstim package (grey: 1-week window and black: 2-week window). Solid lines represent the median estimates and the dashed line represent the 2.5 and 97.5 quantiles.

Figure S2. Comparison between R_t for Butts County, GA, March 2—June 14, 2020, estimated using the instantaneous reproduction number method implemented in EpiEstim package (grey: 1-week window and black: 2-week window). Solid lines represent the median estimates and the dashed line represent the 2.5 and 97.5 quantiles.

Figure S3. Comparison between R_t for Carroll County, GA, March 2—June 14, 2020, estimated using the instantaneous reproduction number method implemented in EpiEstim package (grey: 1-week window and black: 2-week window). Solid lines represent the median estimates and the dashed line represent the 2.5 and 97.5 quantiles.

Figure S4. Comparison between R_t for Cherokee County, GA, March 2—June 14, 2020, estimated using the instantaneous reproduction number method implemented in EpiEstim package (grey: 1-week window and black: 2-week window). Solid lines represent the median estimates and the dashed line represent the 2.5 and 97.5 quantiles.

Figure S5. Comparison between R_t for Clayton County, GA, March 2—June 14, 2020, estimated using the instantaneous reproduction number method implemented in EpiEstim package (grey: 1-week window and black: 2-week window). Solid lines represent the median estimates and the dashed line represent the 2.5 and 97.5 quantiles.

Figure S6. Comparison between R_t for Cobb County, GA, March 2—June 14, 2020, estimated using the instantaneous reproduction number method implemented in EpiEstim package (grey: 1-week window and black: 2-week window). Solid lines represent the median estimates and the dashed line represent the 2.5 and 97.5 quantiles.

Figure S7. Comparison between R_t for Coweta County, GA, March 2—June 14, 2020, estimated using the instantaneous reproduction number method implemented in EpiEstim package (grey: 1-week window and black: 2-week window). Solid lines represent the median estimates and the dashed line represent the 2.5 and 97.5 quantiles.

Figure S8. Comparison between R_t for Dawson County, GA, March 2—June 14, 2020, estimated using the instantaneous reproduction number method implemented in EpiEstim package (grey: 1-week window and black: 2-week window). Solid lines represent the median estimates and the dashed line represent the 2.5 and 97.5 quantiles.

Figure S9. Comparison between R_t for DeKalb County, GA, March 2—June 14, 2020, estimated using the instantaneous reproduction number method implemented in EpiEstim package (grey: 1-week window and black: 2-week window). Solid lines represent the median estimates and the dashed line represent the 2.5 and 97.5 quantiles.

Figure S10. Comparison between R_t for Douglas County, GA, March 2—June 14, 2020, estimated using the instantaneous reproduction number method implemented in EpiEstim package (grey: 1-week window

and black: 2-week window). Solid lines represent the median estimates and the dashed line represent the 2.5 and 97.5 quantiles.

Figure S11. Comparison between R_t for Fayette County, GA, March 2—June 14, 2020, estimated using the instantaneous reproduction number method implemented in EpiEstim package (grey: 1-week window and black: 2-week window). Solid lines represent the median estimates and the dashed line represent the 2.5 and 97.5 quantiles.

Figure S12. Comparison between R_t for Forsyth County, GA, March 2—June 14, 2020, estimated using the instantaneous reproduction number method implemented in EpiEstim package (grey: 1-week window and black: 2-week window). Solid lines represent the median estimates and the dashed line represent the 2.5 and 97.5 quantiles.

Figure S13. Comparison between R_t for Fulton County, GA, March 2—June 14, 2020, estimated using the instantaneous reproduction number method implemented in EpiEstim package (grey: 1-week window and black: 2-week window). Solid lines represent the median estimates and the dashed line represent the 2.5 and 97.5 quantiles.

Figure S14. Comparison between R_t for Gwinnett County, GA, March 2—June 14, 2020, estimated using the instantaneous reproduction number method implemented in EpiEstim package (grey: 1-week window and black: 2-week window). Solid lines represent the median estimates and the dashed line represent the 2.5 and 97.5 quantiles.

Figure S15. Comparison between R_t for Hall County, GA, March 2—June 14, 2020, estimated using the instantaneous reproduction number method implemented in EpiEstim package (grey: 1-week window and black: 2-week window). Solid lines represent the median estimates and the dashed line represent the 2.5 and 97.5 quantiles.

Figure S16. Comparison between R_t for Haralson County, GA, March 2—June 14, 2020, estimated using the instantaneous reproduction number method implemented in EpiEstim package (grey: 1-week window and black: 2-week window). Solid lines represent the median estimates and the dashed line represent the 2.5 and 97.5 quantiles.

Figure S17. Comparison between R_t for Heard County, GA, March 2—June 14, 2020, estimated using the instantaneous reproduction number method implemented in EpiEstim package (grey: 1-week window and black: 2-week window). Solid lines represent the median estimates and the dashed line represent the 2.5 and 97.5 quantiles.

Figure S18. Comparison between R_t for Henry County, GA, March 2—June 14, 2020, estimated using the instantaneous reproduction number method implemented in EpiEstim package (grey: 1-week window and black: 2-week window). Solid lines represent the median estimates and the dashed line represent the 2.5 and 97.5 quantiles.

Figure S19. Comparison between R_t for Jasper County, GA, March 2—June 14, 2020, estimated using the instantaneous reproduction number method implemented in EpiEstim package (grey: 1-week window and black: 2-week window). Solid lines represent the median estimates and the dashed line represent the 2.5 and 97.5 quantiles.

Figure S20. Comparison between R_t for Lamar County, GA, March 2—June 14, 2020, estimated using the instantaneous reproduction number method implemented in EpiEstim package (grey: 1-week window

and black: 2-week window). Solid lines represent the median estimates and the dashed line represent the 2.5 and 97.5 quantiles.

Figure S21. Comparison between R_t for Meriwether County, GA, March 2—June 14, 2020, estimated using the instantaneous reproduction number method implemented in EpiEstim package (grey: 1-week window and black: 2-week window). Solid lines represent the median estimates and the dashed line represent the 2.5 and 97.5 quantiles.

Figure S22. Comparison between R_t for Morgan County, GA, March 2—June 14, 2020, estimated using the instantaneous reproduction number method implemented in EpiEstim package (grey: 1-week window and black: 2-week window). Solid lines represent the median estimates and the dashed line represent the 2.5 and 97.5 quantiles.

Figure S23. Comparison between R_t for Newton County, GA, March 2—June 14, 2020, estimated using the instantaneous reproduction number method implemented in EpiEstim package (grey: 1-week window and black: 2-week window). Solid lines represent the median estimates and the dashed line represent the 2.5 and 97.5 quantiles.

Figure S24. Comparison between R_t for Paulding County, GA, March 2—June 14, 2020, estimated using the instantaneous reproduction number method implemented in EpiEstim package (grey: 1-week window and black: 2-week window). Solid lines represent the median estimates and the dashed line represent the 2.5 and 97.5 quantiles.

Figure S25. Comparison between R_t for Pickens County, GA, March 2—June 14, 2020, estimated using the instantaneous reproduction number method implemented in EpiEstim package (grey: 1-week window and black: 2-week window). Solid lines represent the median estimates and the dashed line represent the 2.5 and 97.5 quantiles.

Figure S26. Comparison between R_t for Pike County, GA, March 2—June 14, 2020, estimated using the instantaneous reproduction number method implemented in EpiEstim package (grey: 1-week window and black: 2-week window). Solid lines represent the median estimates and the dashed line represent the 2.5 and 97.5 quantiles.

Figure S27. Comparison between R_t for Rockdale County, GA, March 2—June 14, 2020, estimated using the instantaneous reproduction number method implemented in EpiEstim package (grey: 1-week window and black: 2-week window). Solid lines represent the median estimates and the dashed line represent the 2.5 and 97.5 quantiles.

Figure S28. Comparison between R_t for Spalding County, GA, March 2—June 14, 2020, estimated using the instantaneous reproduction number method implemented in EpiEstim package (grey: 1-week window and black: 2-week window). Solid lines represent the median estimates and the dashed line represent the 2.5 and 97.5 quantiles.

Figure S29. Comparison between R_t for Walton County, GA, March 2—June 14, 2020, estimated using the instantaneous reproduction number method implemented in EpiEstim package (grey: 1-week window and black: 2-week window). Solid lines represent the median estimates and the dashed line represent the 2.5 and 97.5 quantiles.

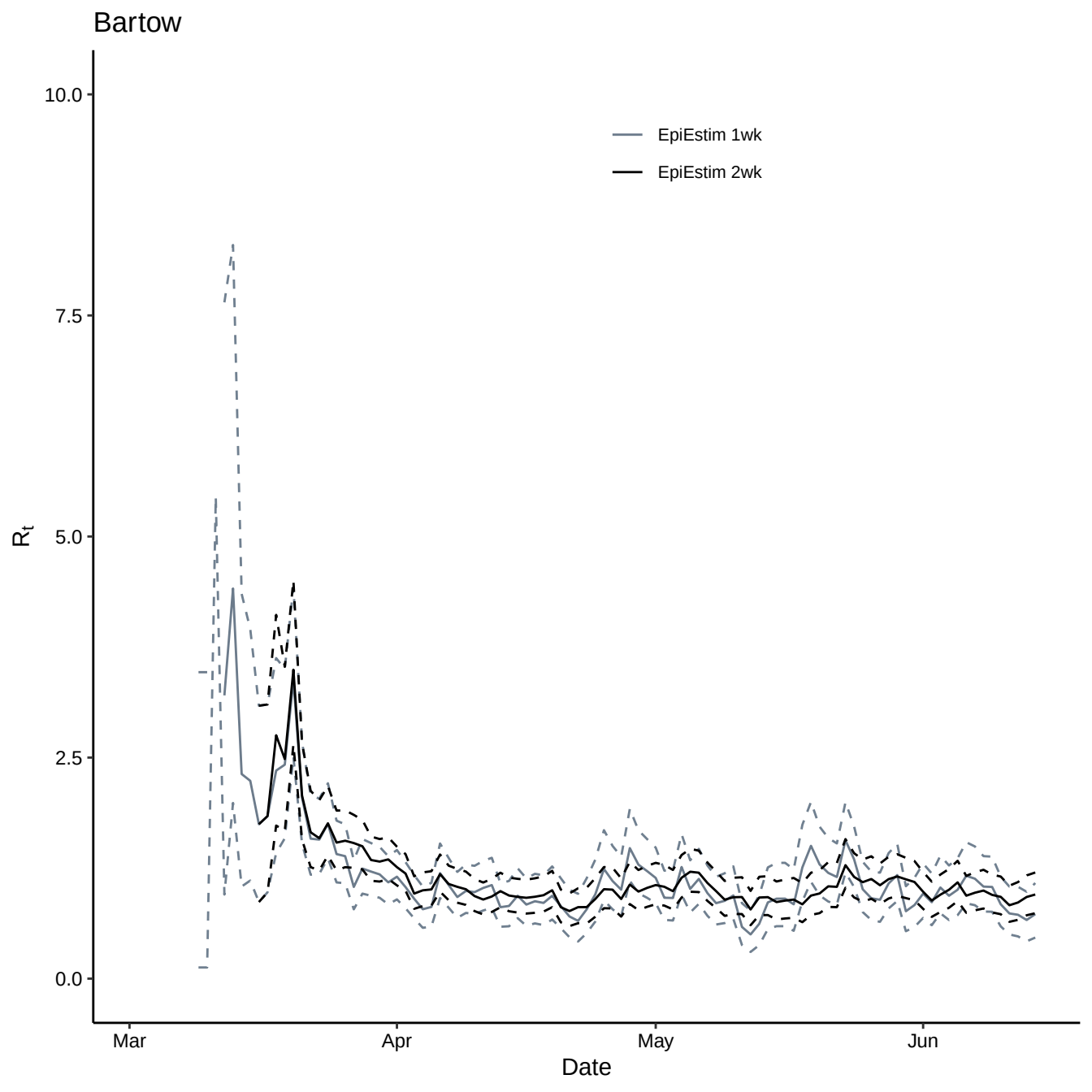
Bartow
EpiEstim 1wk
EpiEstim 2wk
10.0
7.5
5.0
2.5
0.0
R_t
Mar
Apr
May
Jun
Date

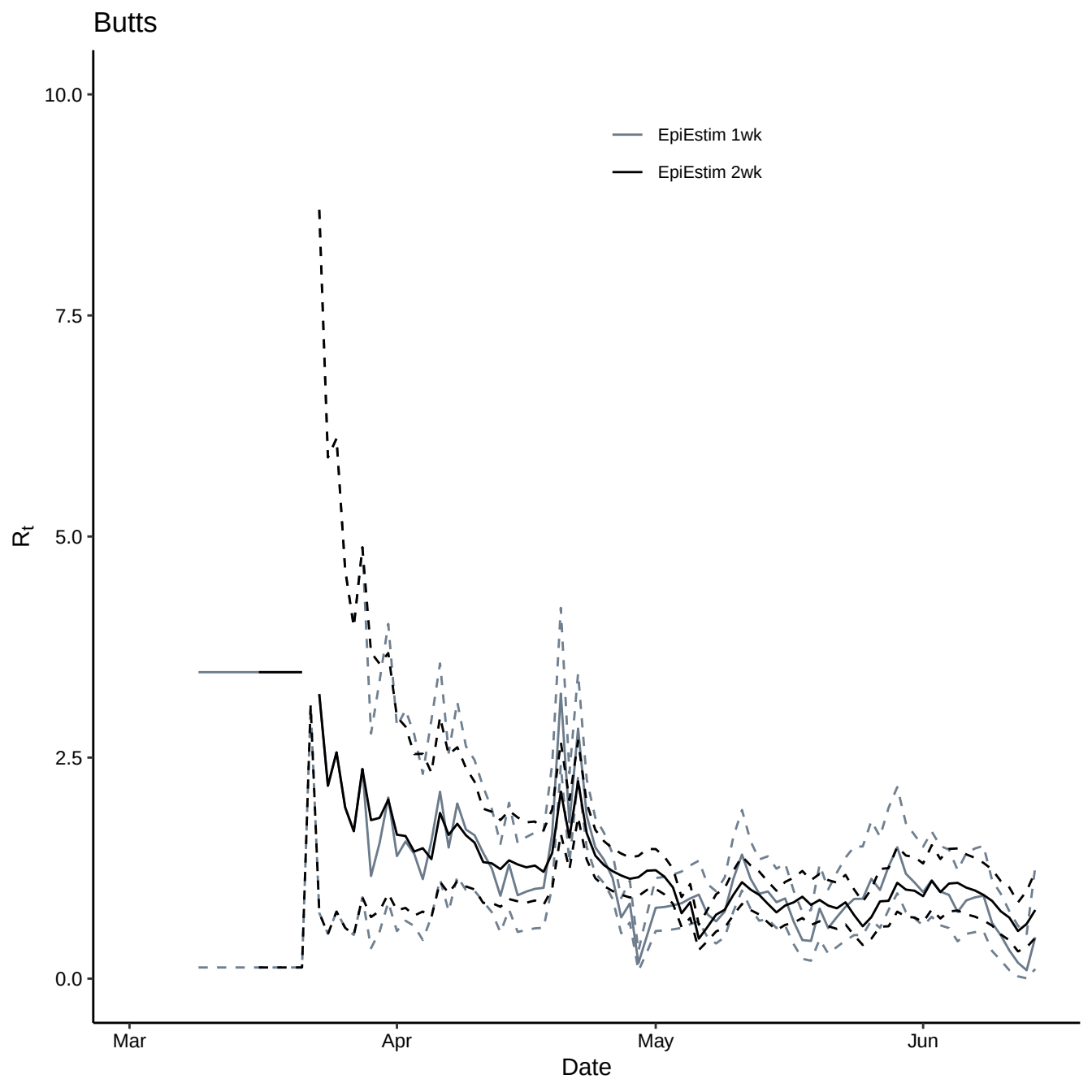
Butts
EpiEstim 1wk
EpiEstim 2wk
10.0
7.5
5.0
2.5
0.0
R_t
Mar
Apr
May
Jun
Date

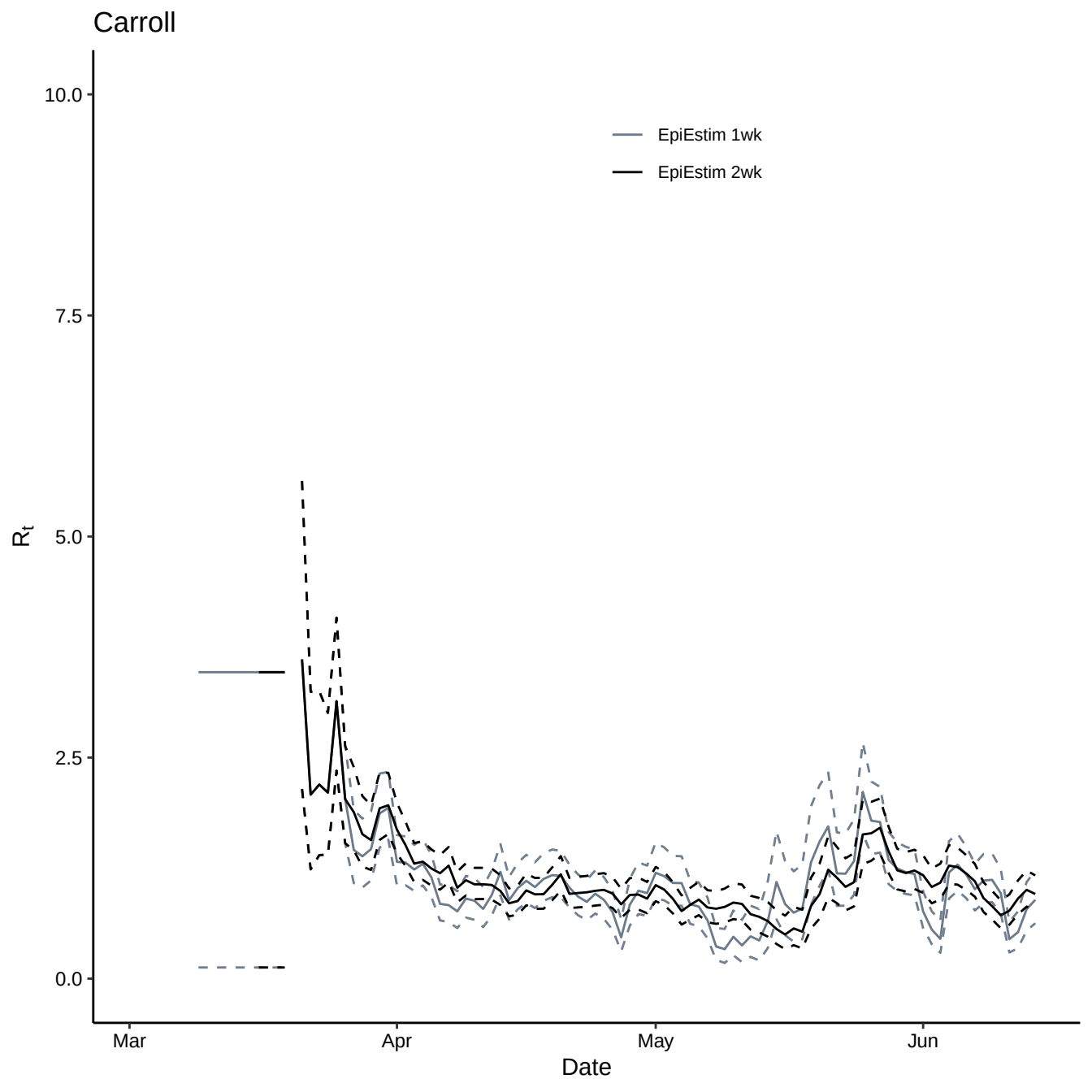
Carroll
EpiEstim 1wk
EpiEstim 2wk
10.0
7.5
5.0
2.5
0.0
R_t
Mar
Apr
May
Jun
Date

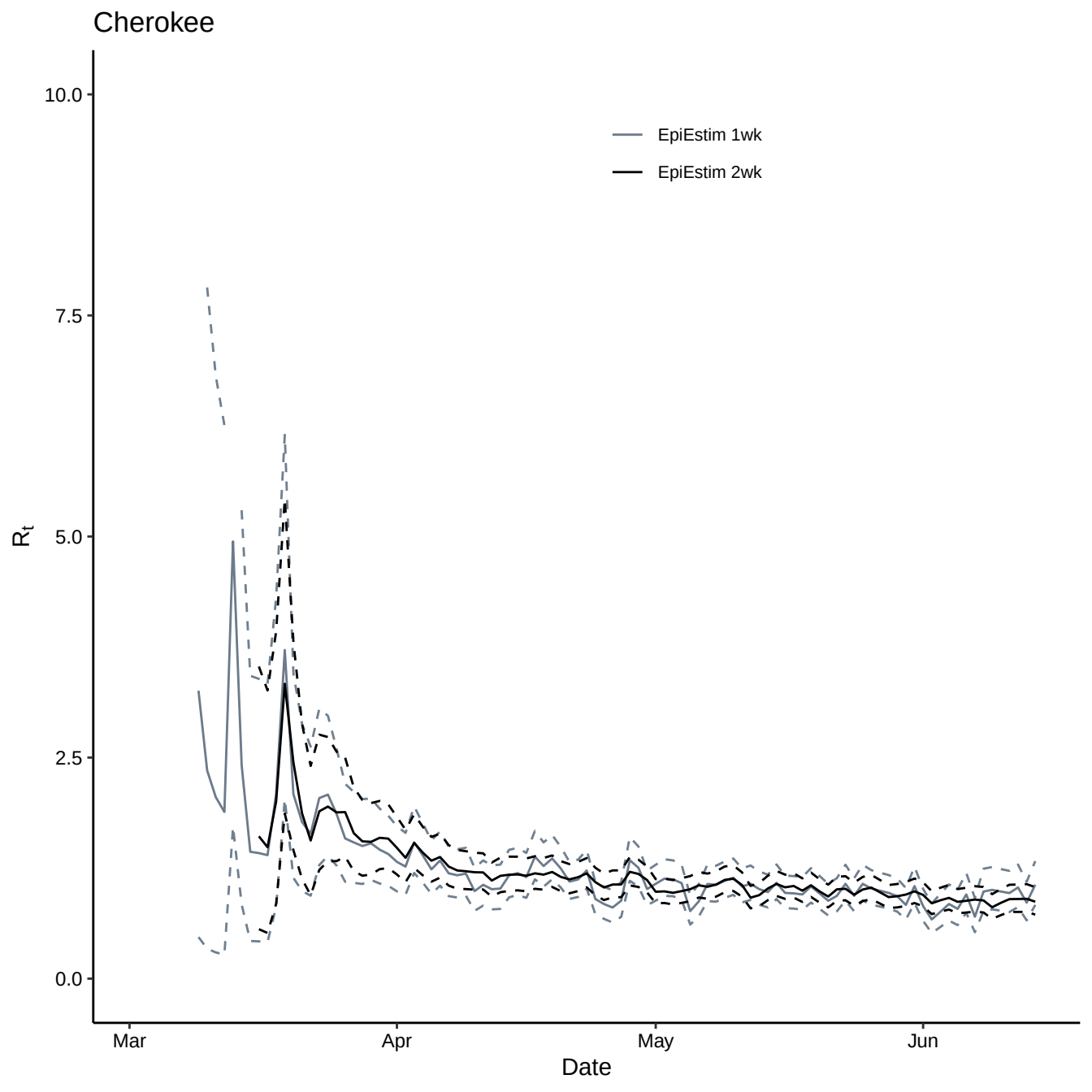
Cherokee
EpiEstim 1wk
EpiEstim 2wk
10.0
7.5
5.0
2.5
0.0
R_t
Mar
Apr
May
Jun
Date

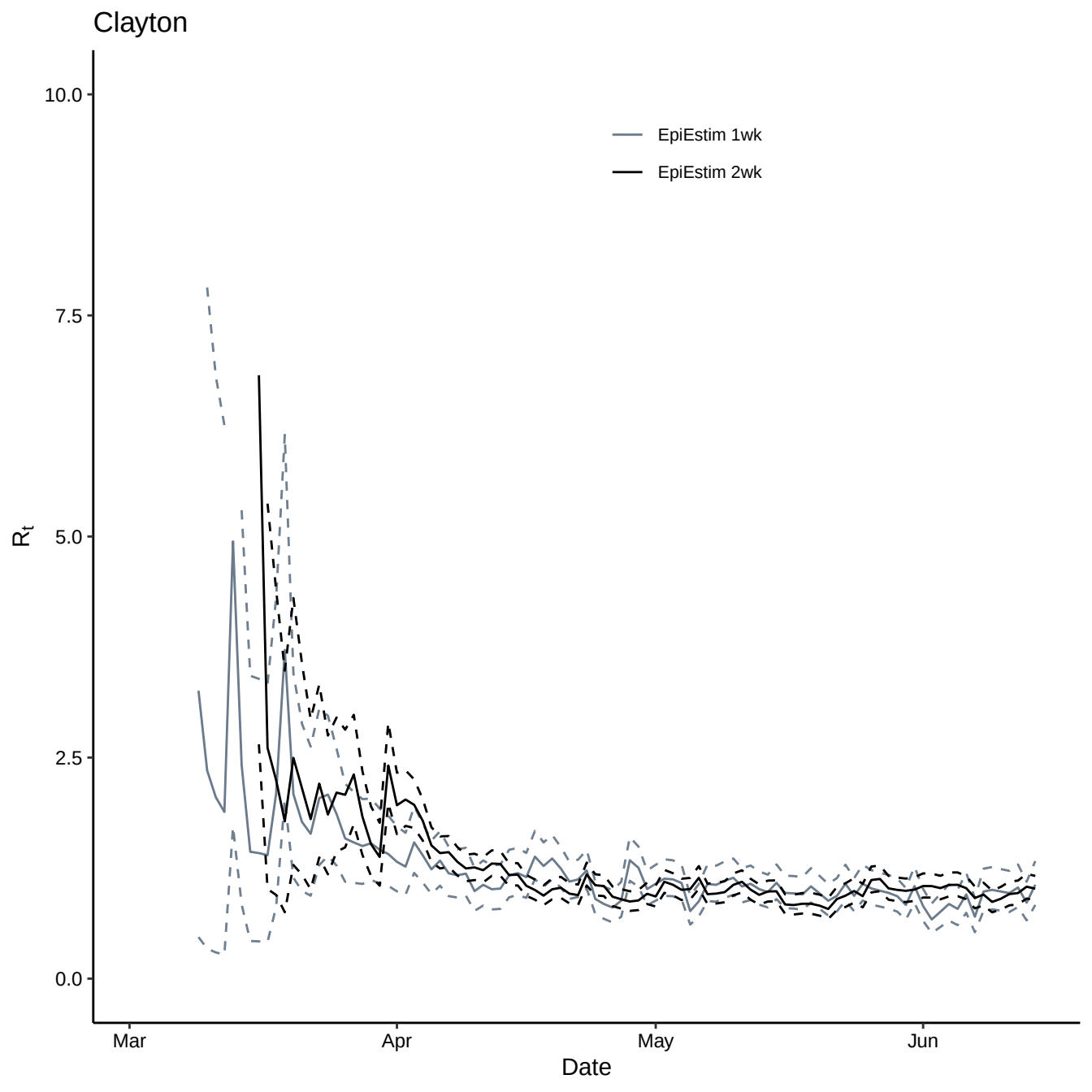
Clayton
EpiEstim 1wk
EpiEstim 2wk
10.0
7.5
5.0
2.5
0.0
R_t
Mar
Apr
May
Jun
Date

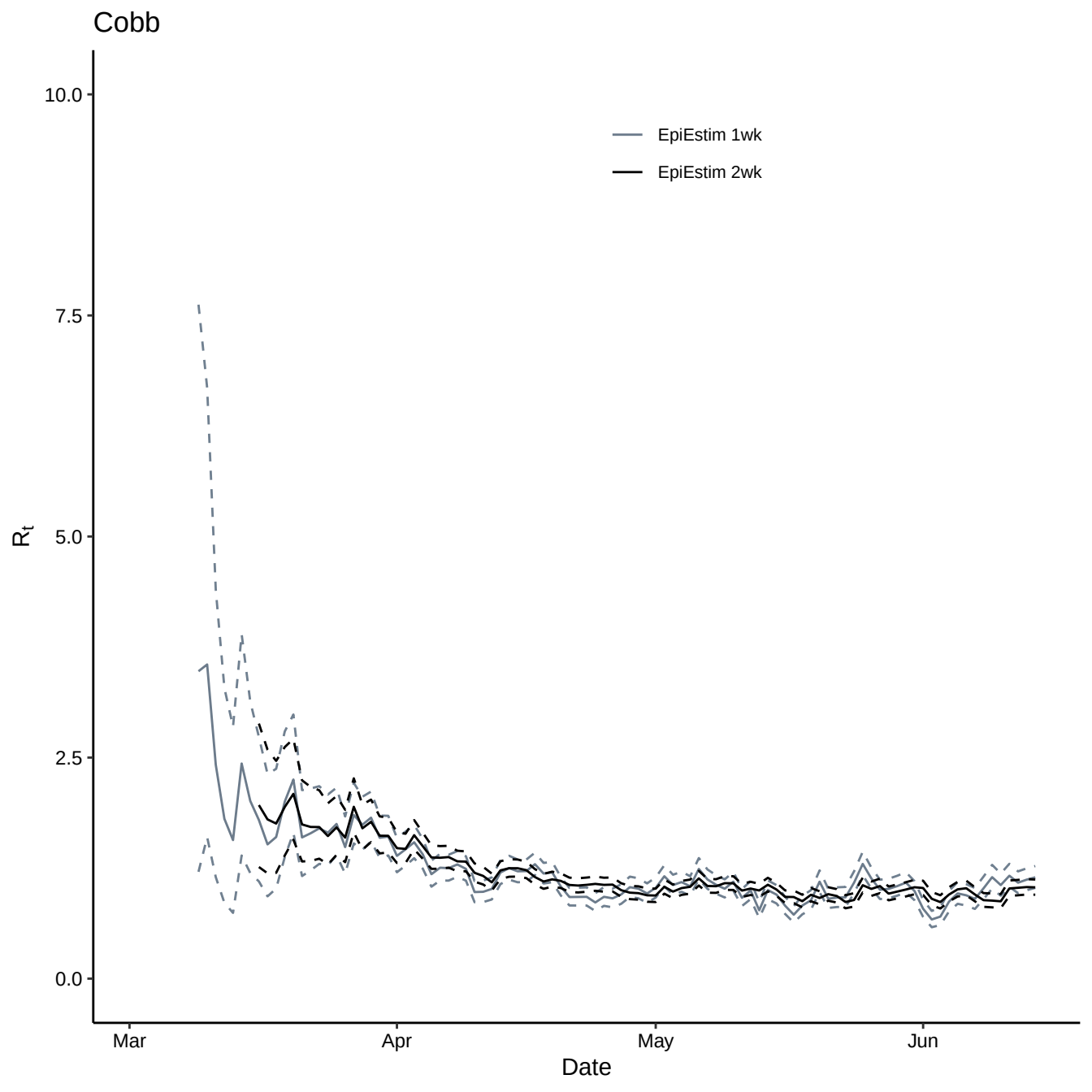
Cobb
EpiEstim 1wk
EpiEstim 2wk
10.0
7.5
5.0
2.5
0.0
R_t
Mar
Apr
May
Jun
Date

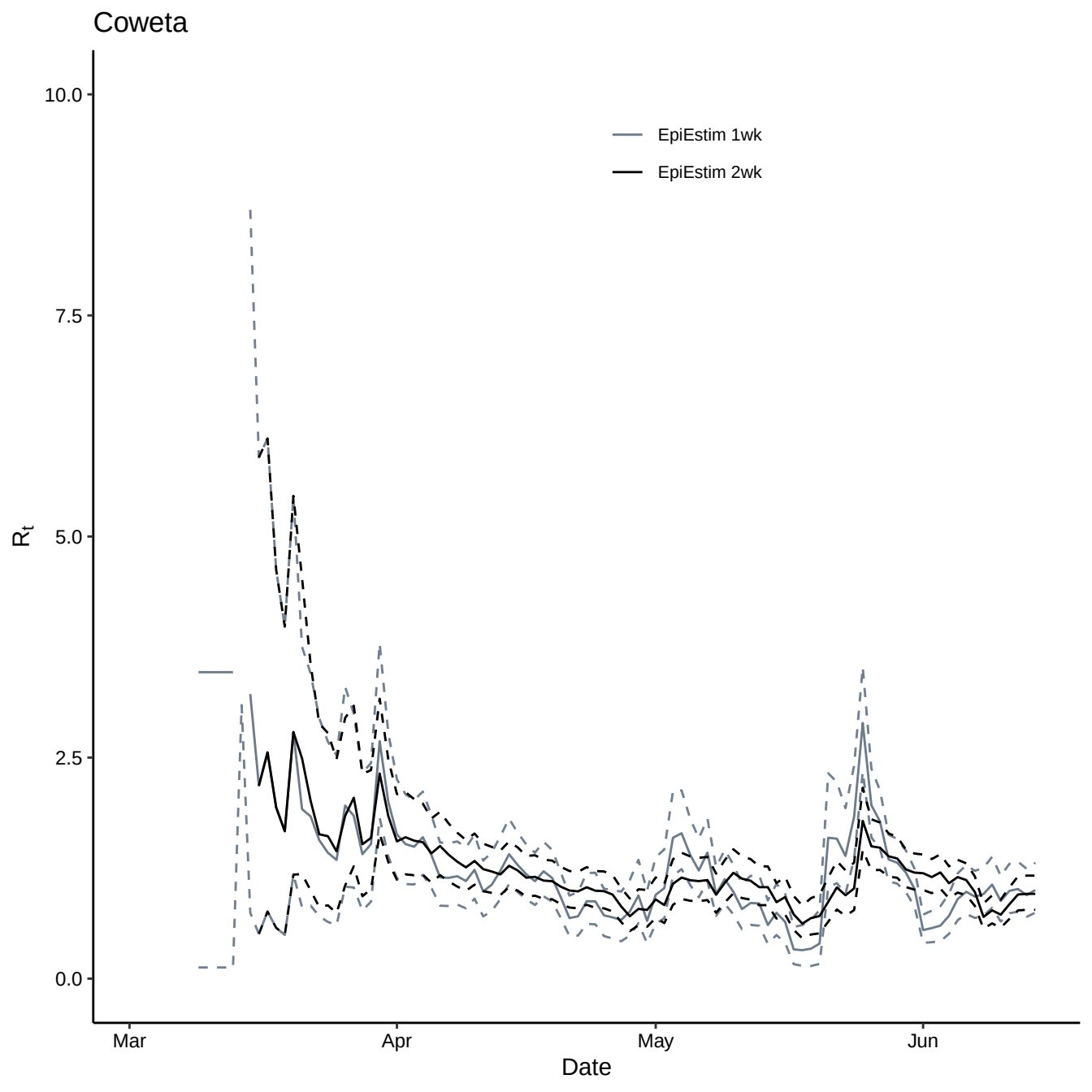
Coweta
EpiEstim 1wk
EpiEstim 2wk
10.0
7.5
5.0
2.5
0.0
R_t
Mar
Apr
May
Jun
Date

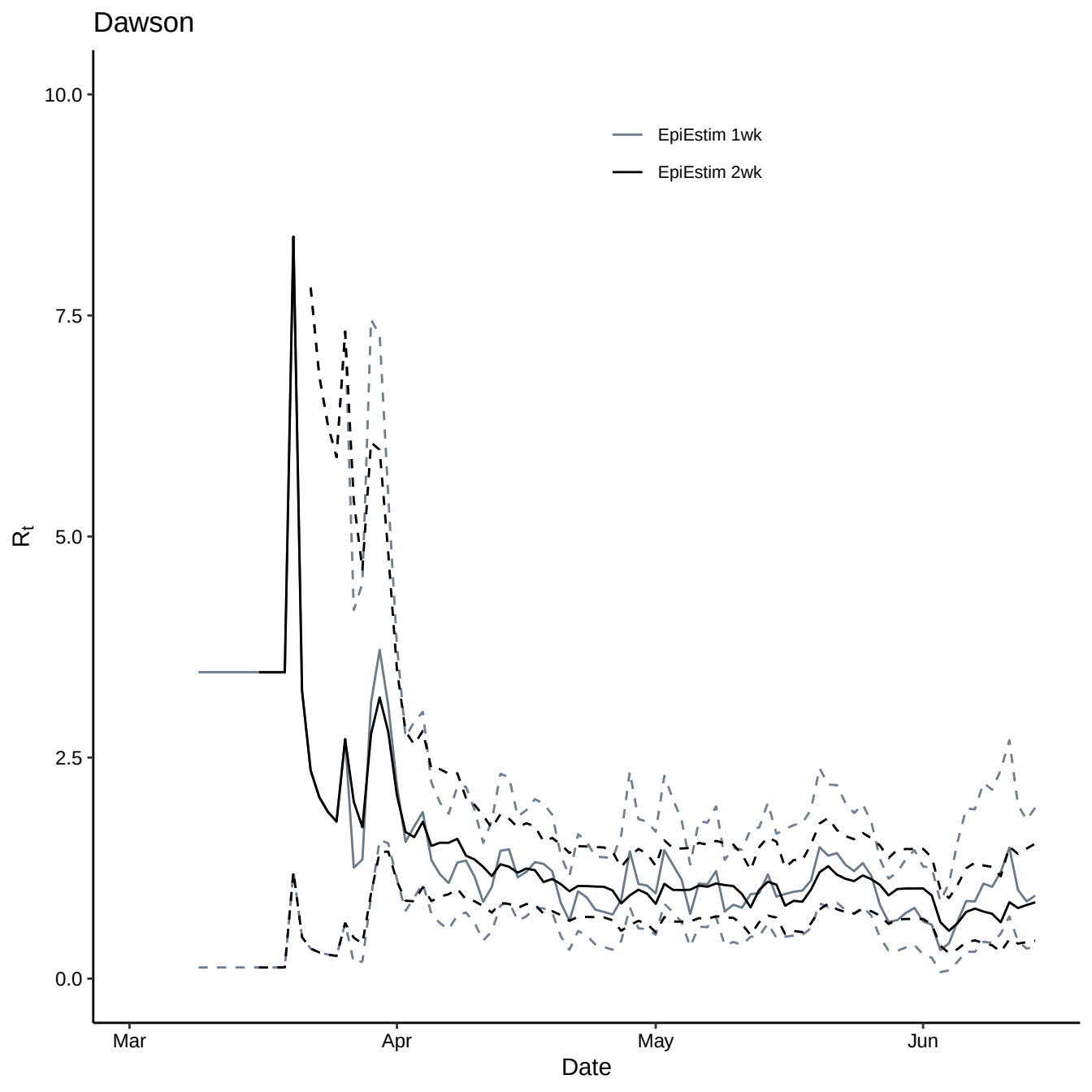
Dawson
EpiEstim 1wk
EpiEstim 2wk
10.0
7.5
5.0
2.5
0.0
R_t
Mar
Apr
May
Jun
Date

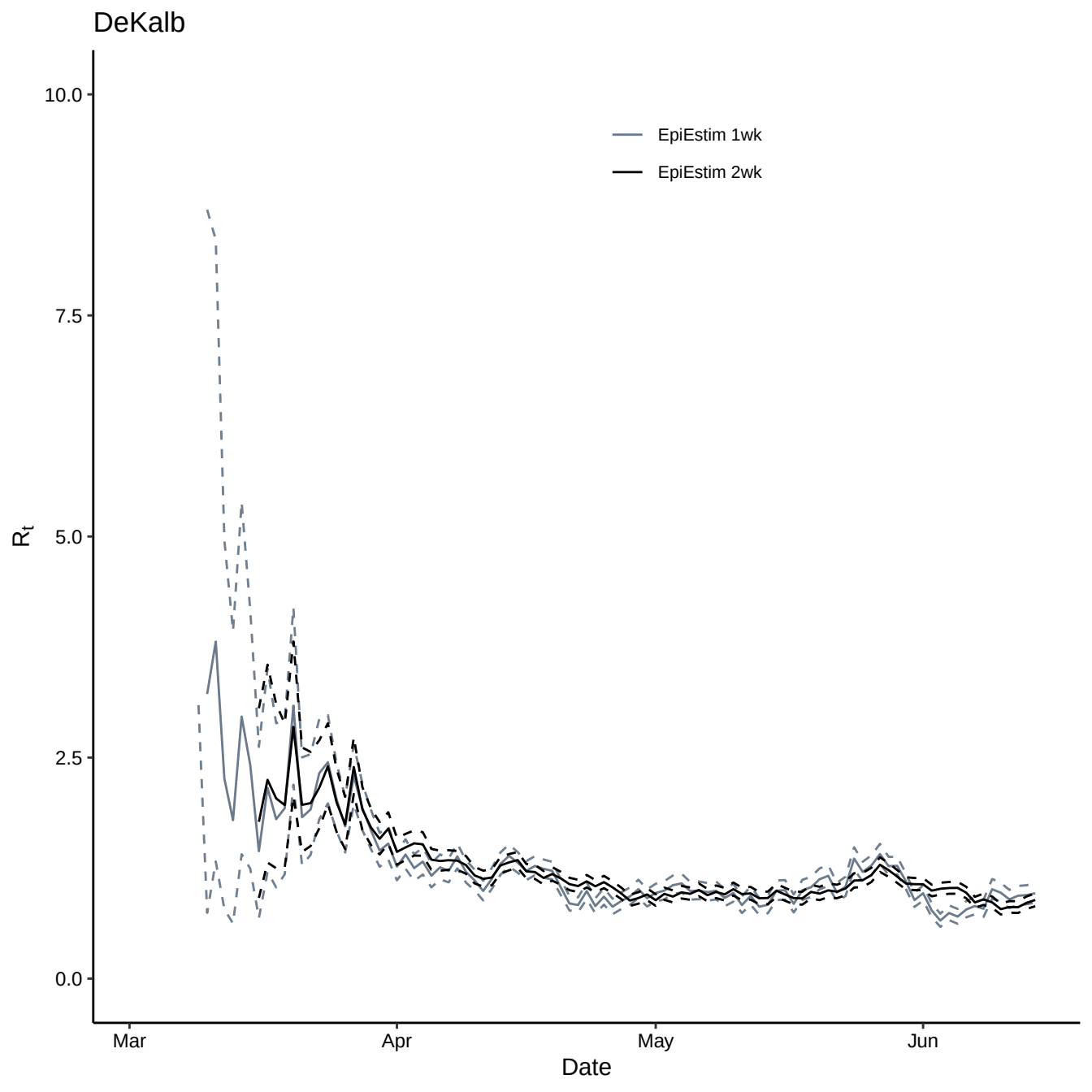
DeKalb
EpiEstim 1wk
EpiEstim 2wk
10.0
7.5
5.0
2.5
0.0
R_t
Mar
Apr
May
Jun
Date

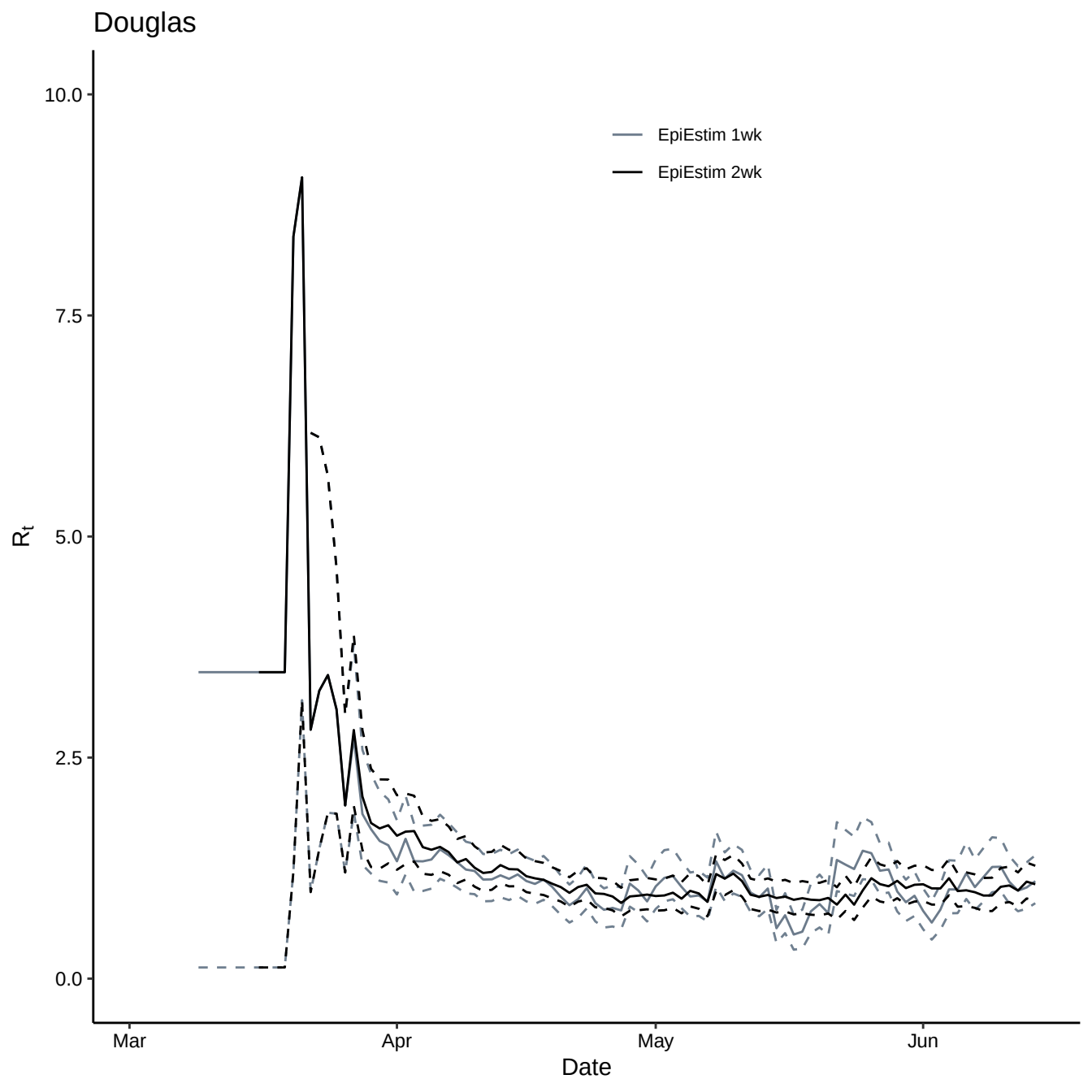
Douglas
EpiEstim 1wk
EpiEstim 2wk
10.0
7.5
5.0
2.5
0.0
R_t
Mar
Apr
May
Jun
Date

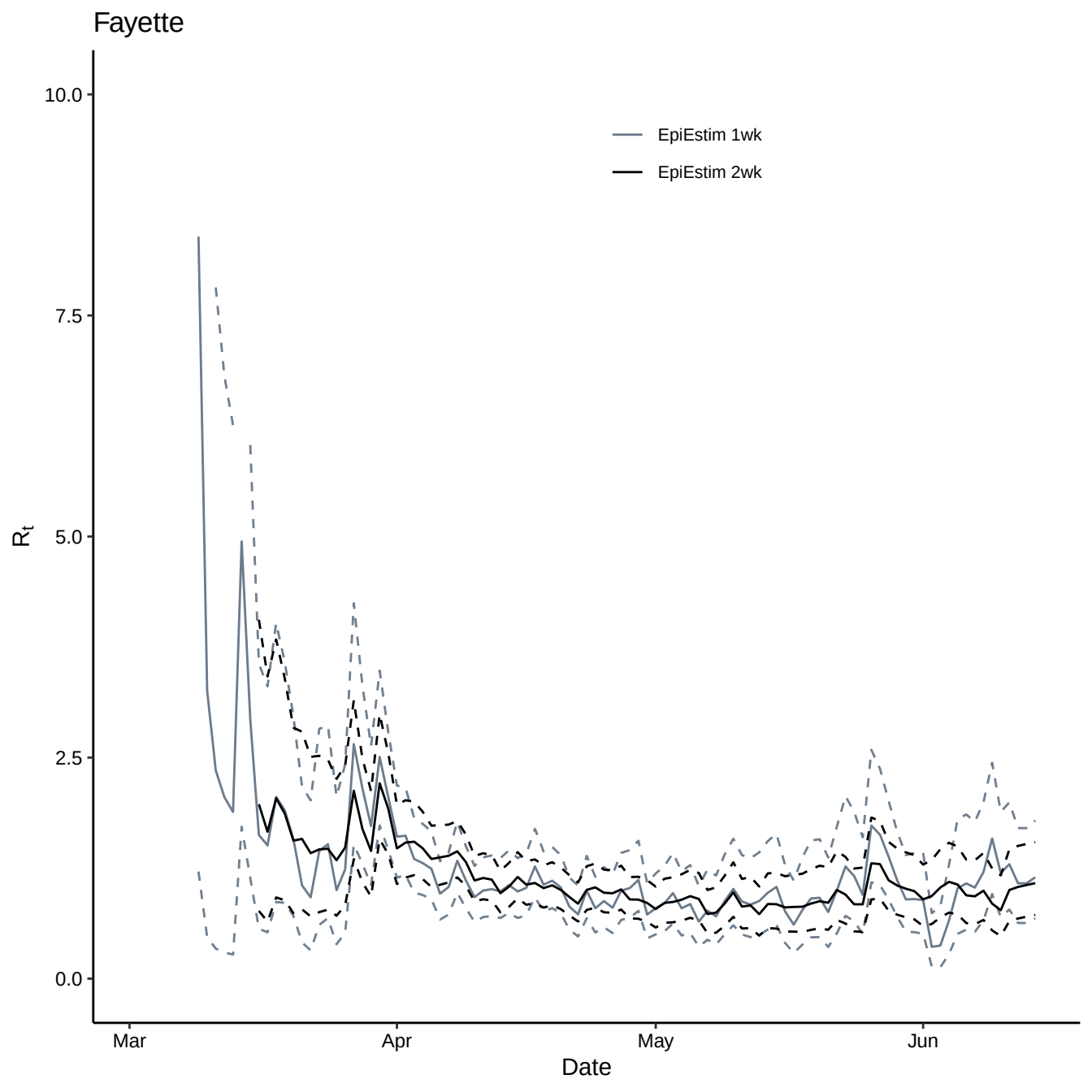
Fayette
EpiEstim 1wk
EpiEstim 2wk
10.0
7.5
5.0
2.5
0.0
R_t
Mar
Apr
May
Jun
Date

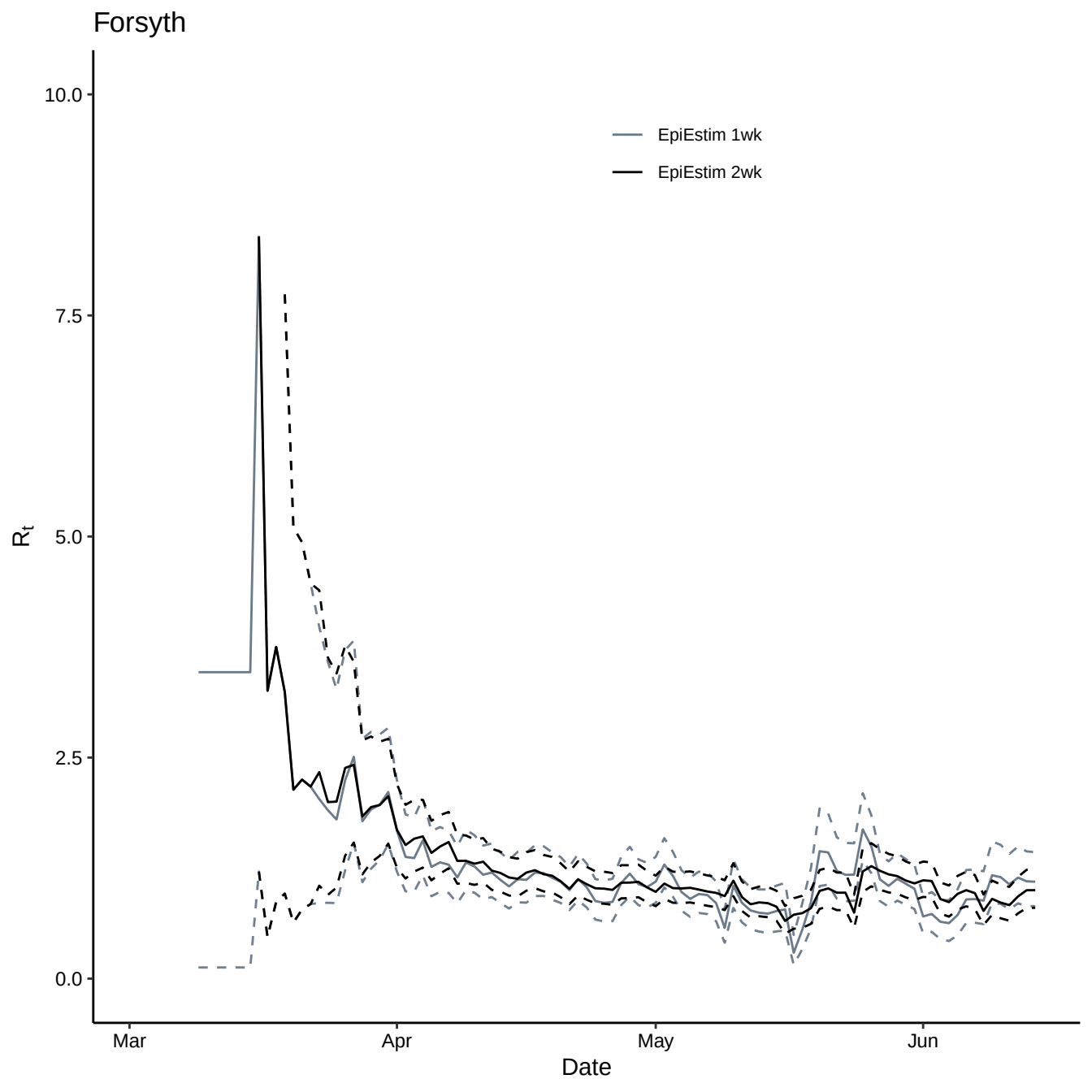
Forsyth
EpiEstim 1wk
EpiEstim 2wk
10.0
7.5
5.0
2.5
0.0
R_t
Mar
Apr
May
Jun
Date

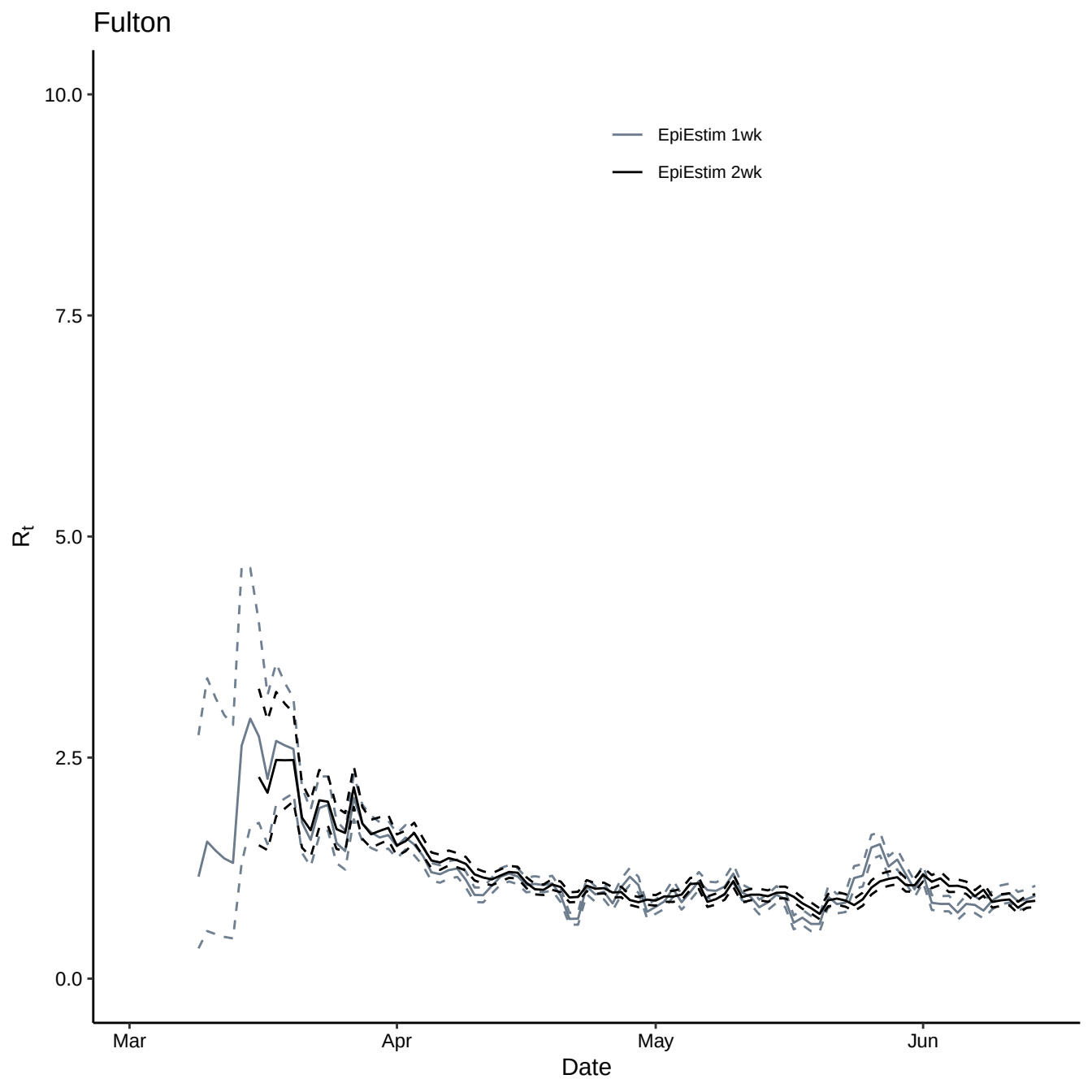
Fulton
EpiEstim 1wk
EpiEstim 2wk
10.0
7.5
5.0
2.5
0.0
R_t
Mar
Apr
May
Jun
Date

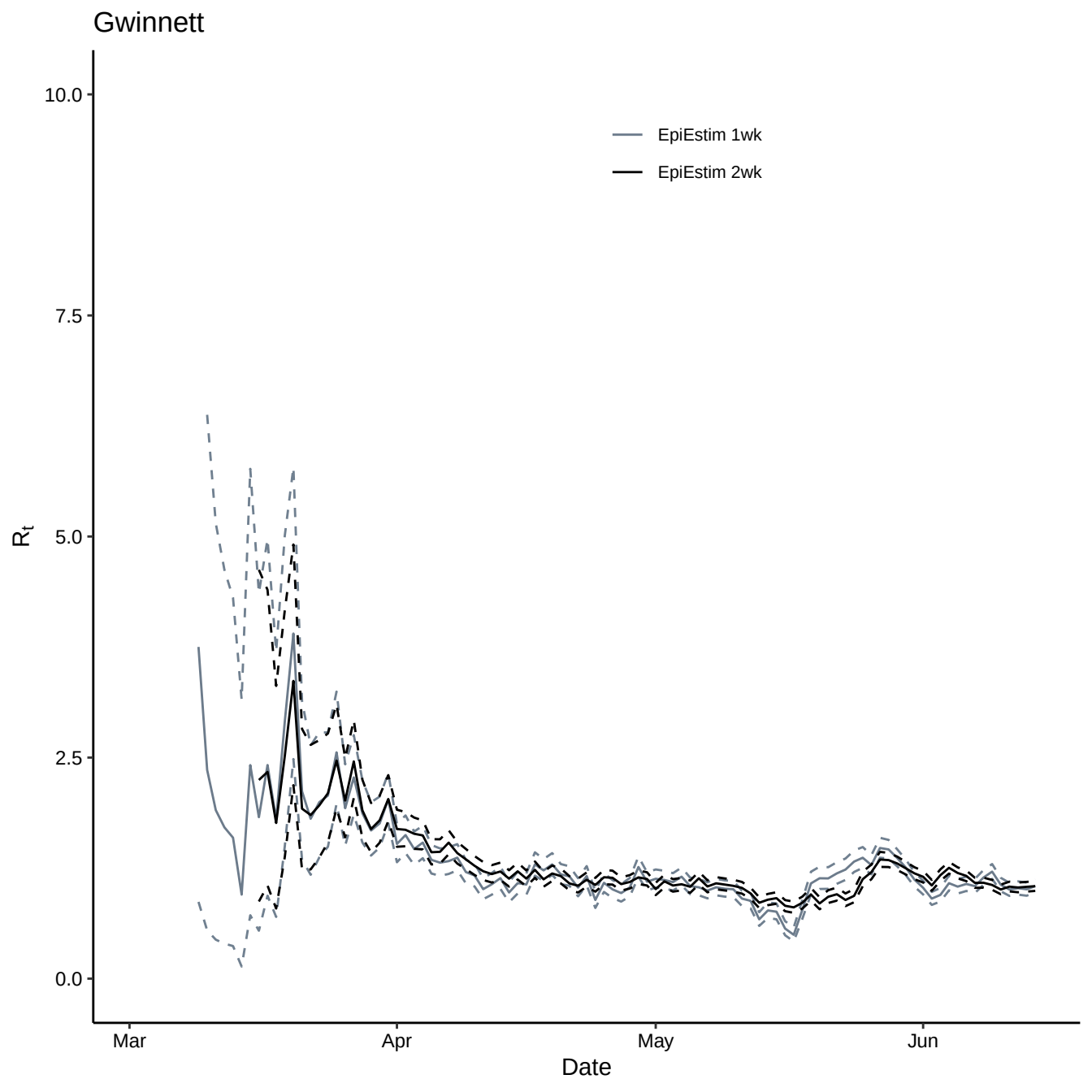
Gwinnett
EpiEstim 1wk
EpiEstim 2wk
10.0
7.5
5.0
2.5
0.0
R_t
Mar
Apr
May
Jun
Date

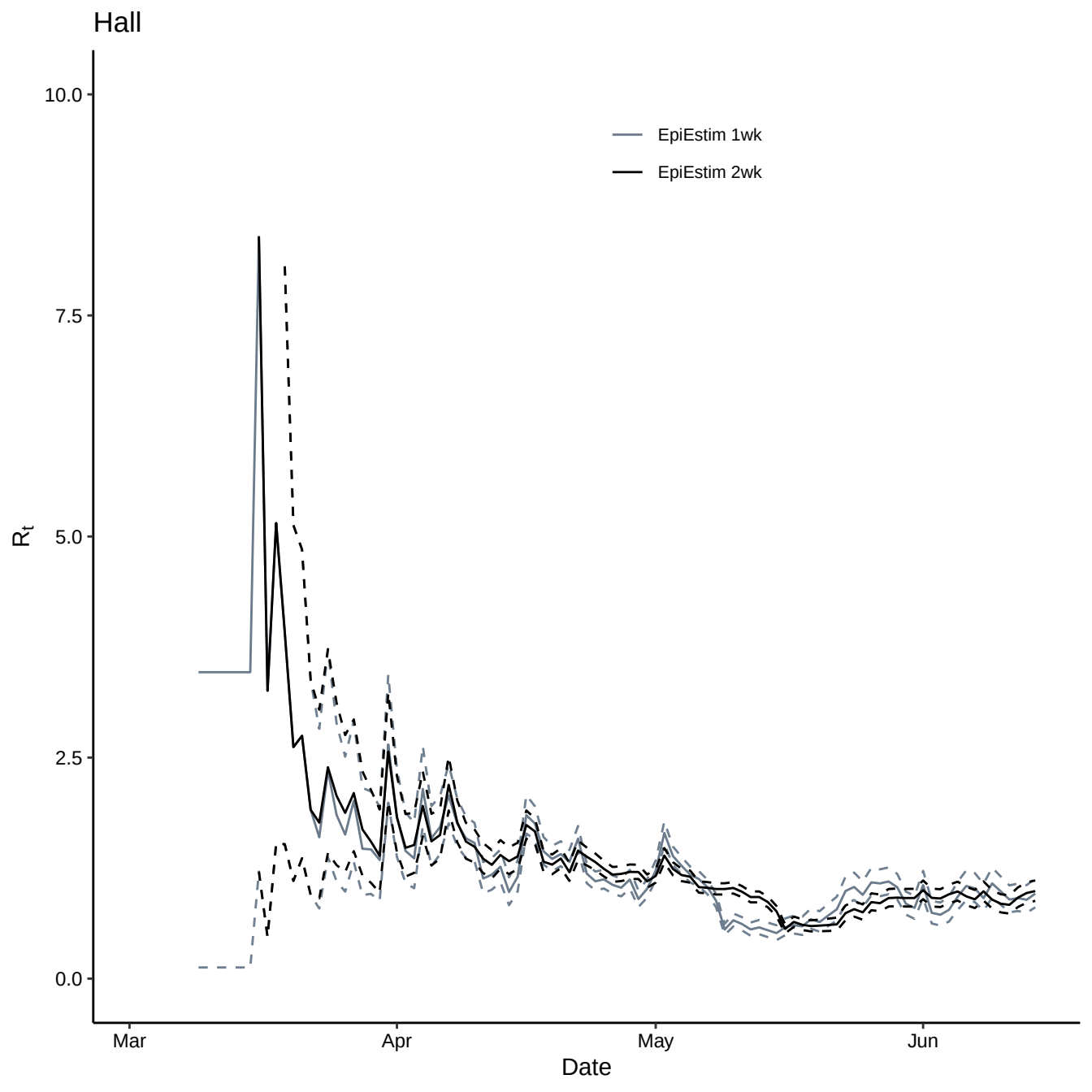
Hall
EpiEstim 1wk
EpiEstim 2wk
10.0
7.5
5.0
2.5
0.0
R_t
Mar
Apr
May
Jun
Date

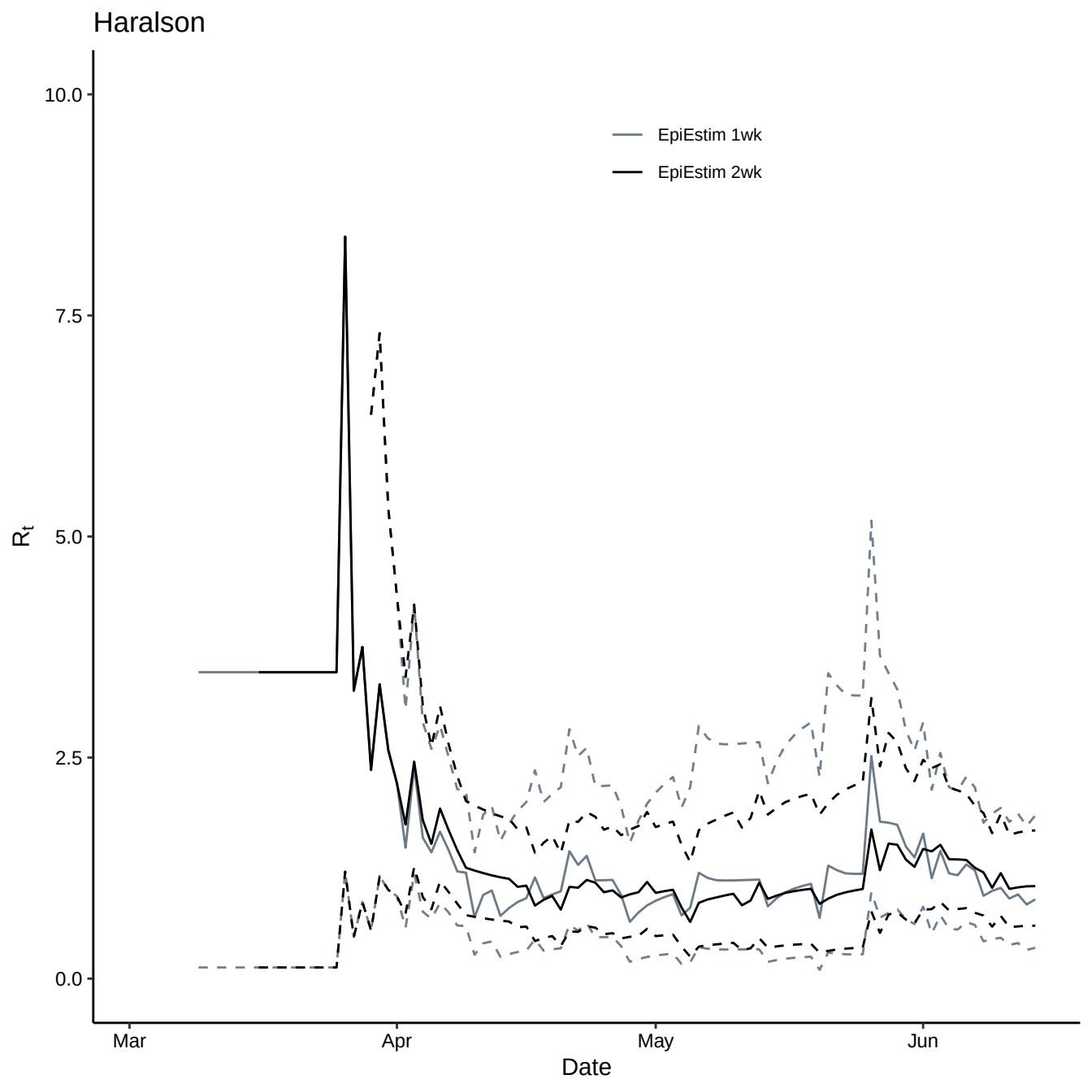
Haralson
EpiEstim 1wk
EpiEstim 2wk
10.0
7.5
5.0
2.5
0.0
R_t
Mar
Apr
May
Jun
Date

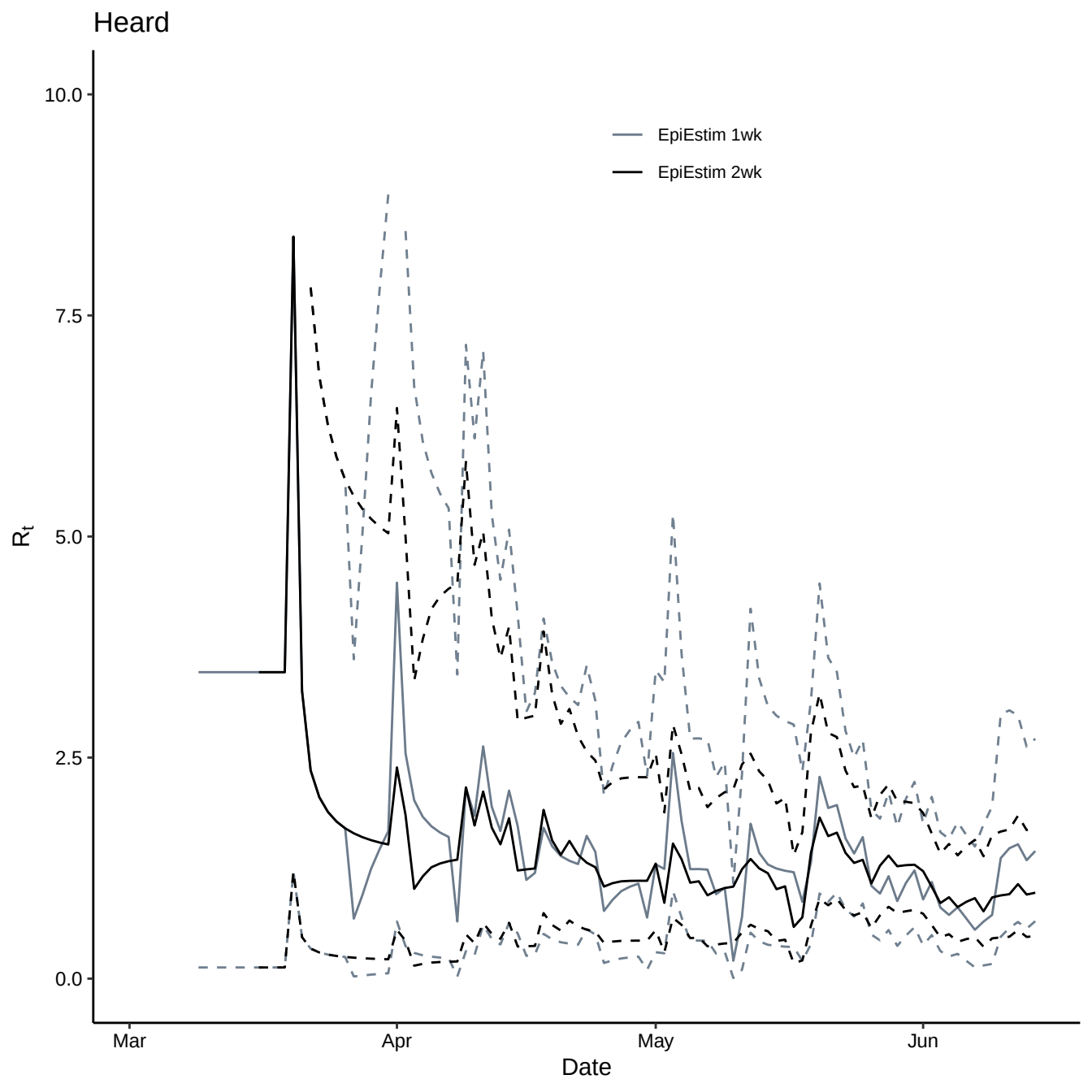
Heard
EpiEstim 1wk
EpiEstim 2wk
10.0
7.5
5.0
2.5
0.0
R_t
Mar
Apr
May
Jun
Date

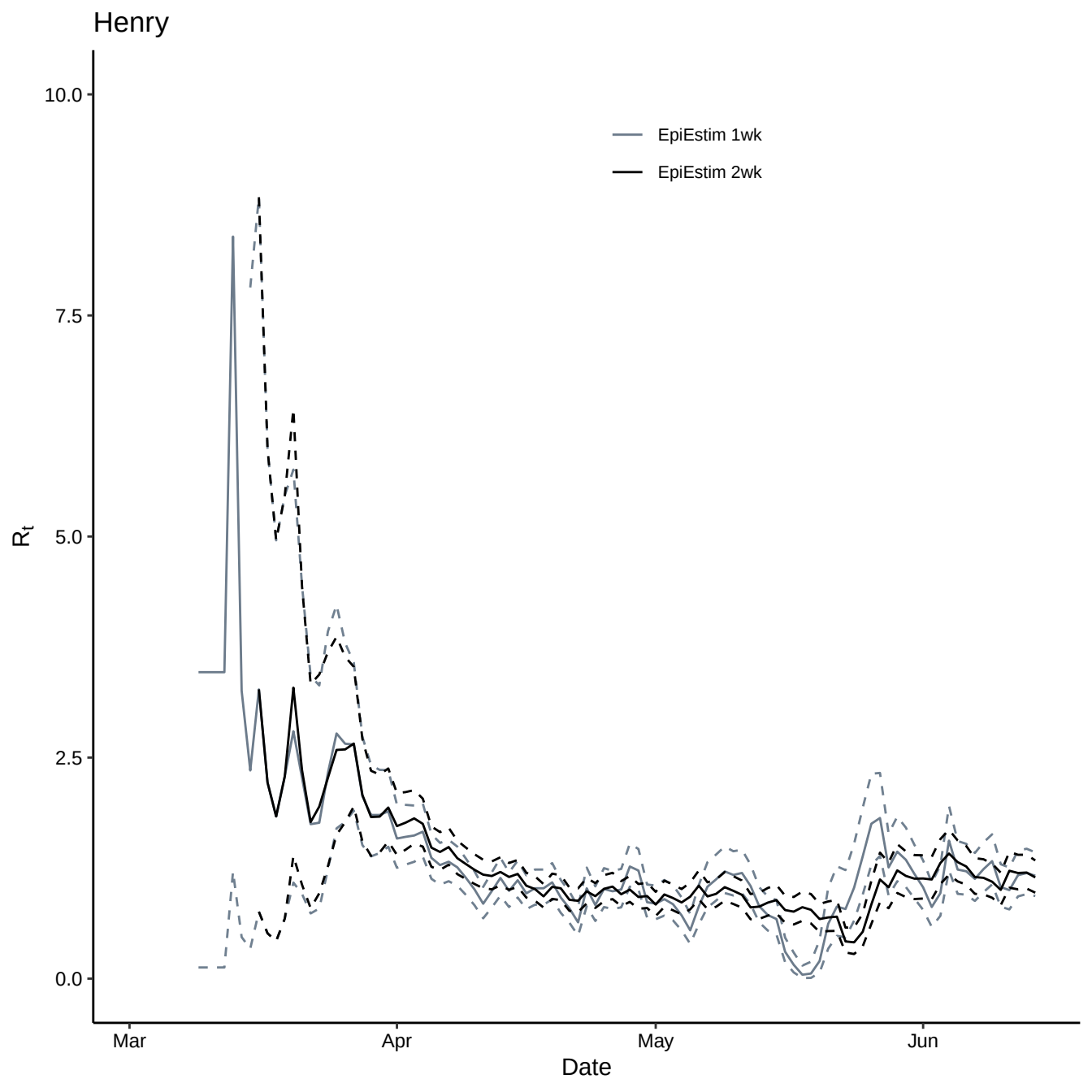
Henry
EpiEstim 1wk
EpiEstim 2wk
10.0
7.5
5.0
2.5
0.0
R_t
Mar
Apr
May
Jun
Date

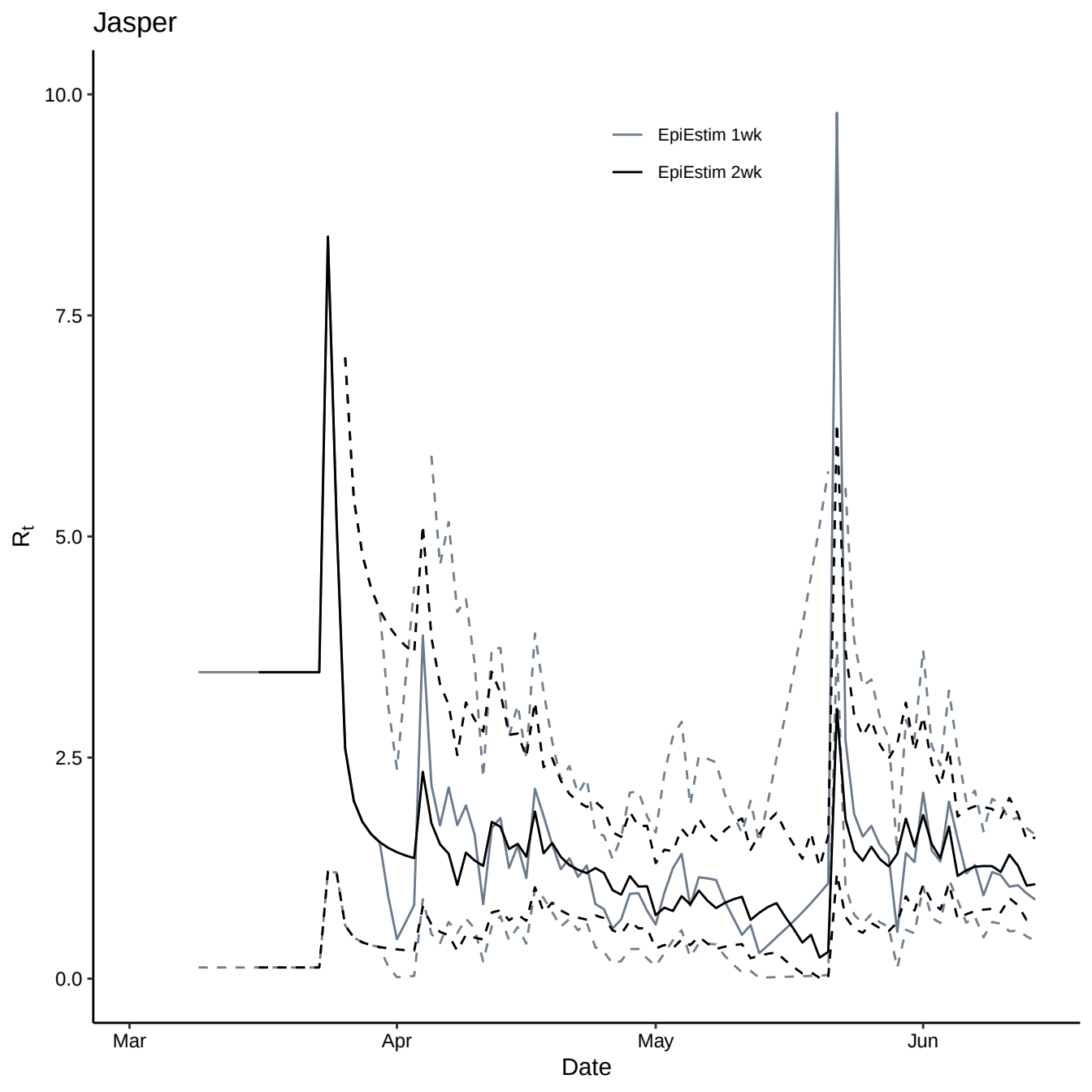
Jasper
EpiEstim 1wk
EpiEstim 2wk
10.0
7.5
5.0
2.5
0.0
R_t
Mar
Apr
May
Jun
Date

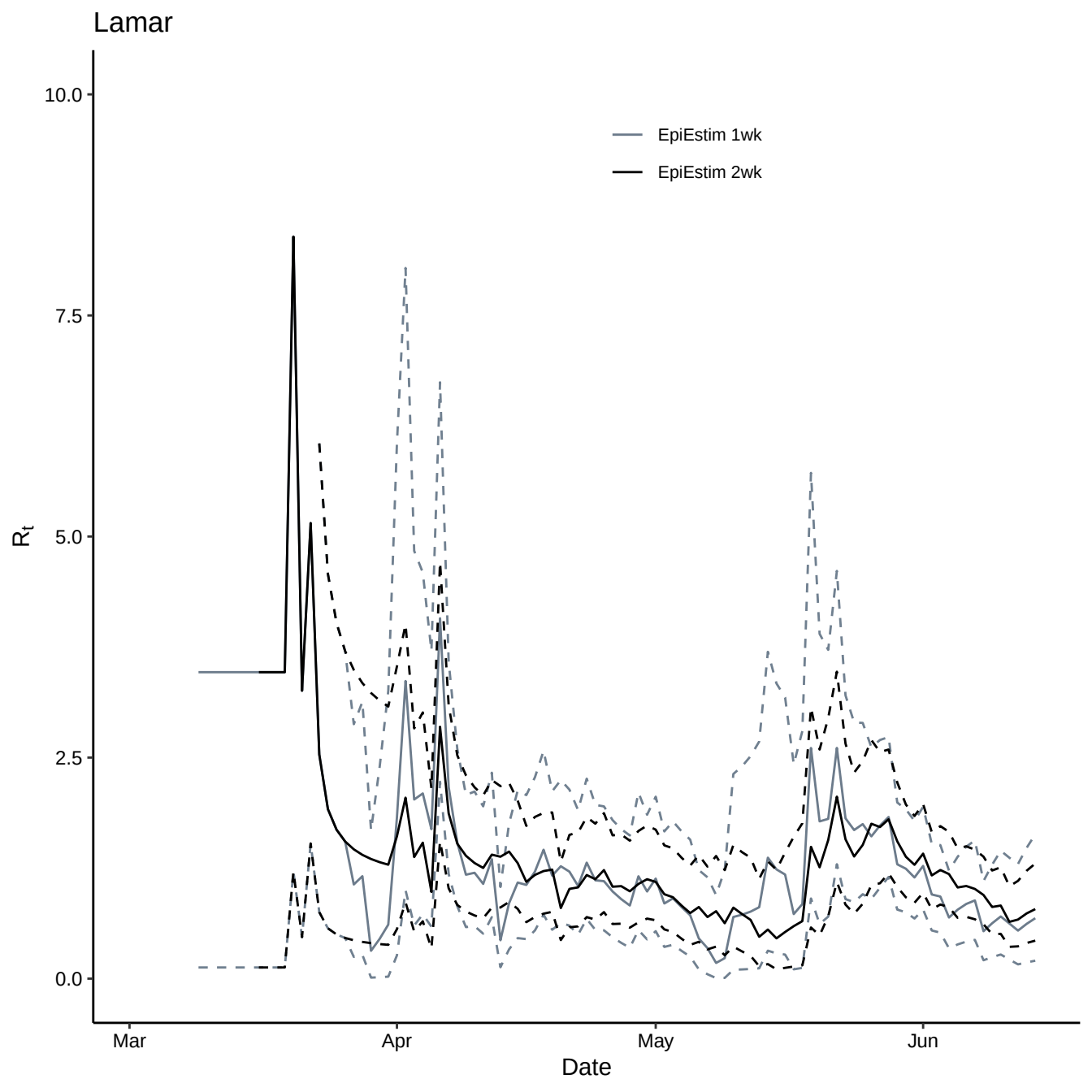
Lamar
EpiEstim 1wk
EpiEstim 2wk
10.0
7.5
5.0
2.5
0.0
R_t
Mar
Apr
May
Jun
Date

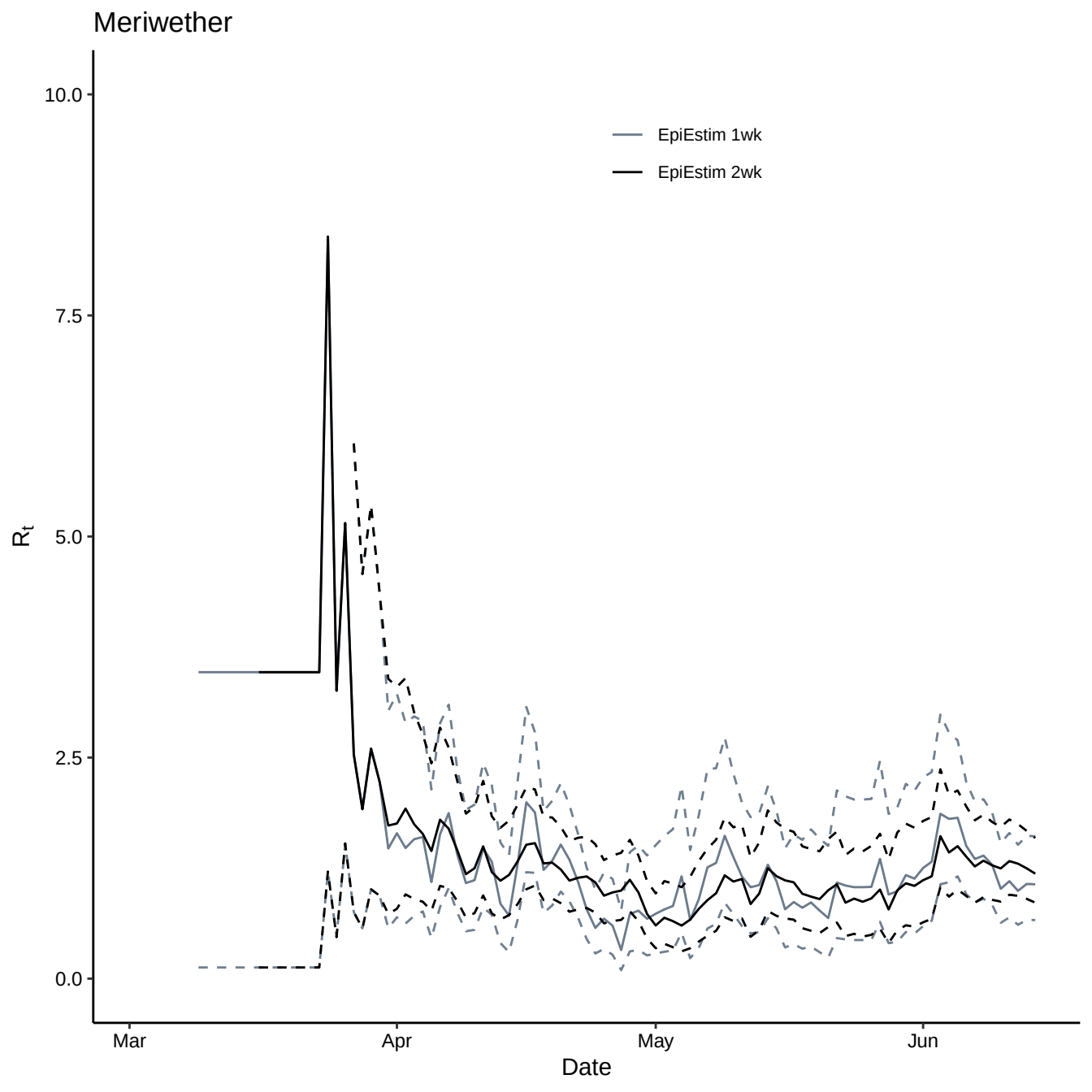
Meriwether
EpiEstim 1wk
EpiEstim 2wk
10.0
7.5
5.0
2.5
0.0
R_t
Mar
Apr
May
Jun
Date

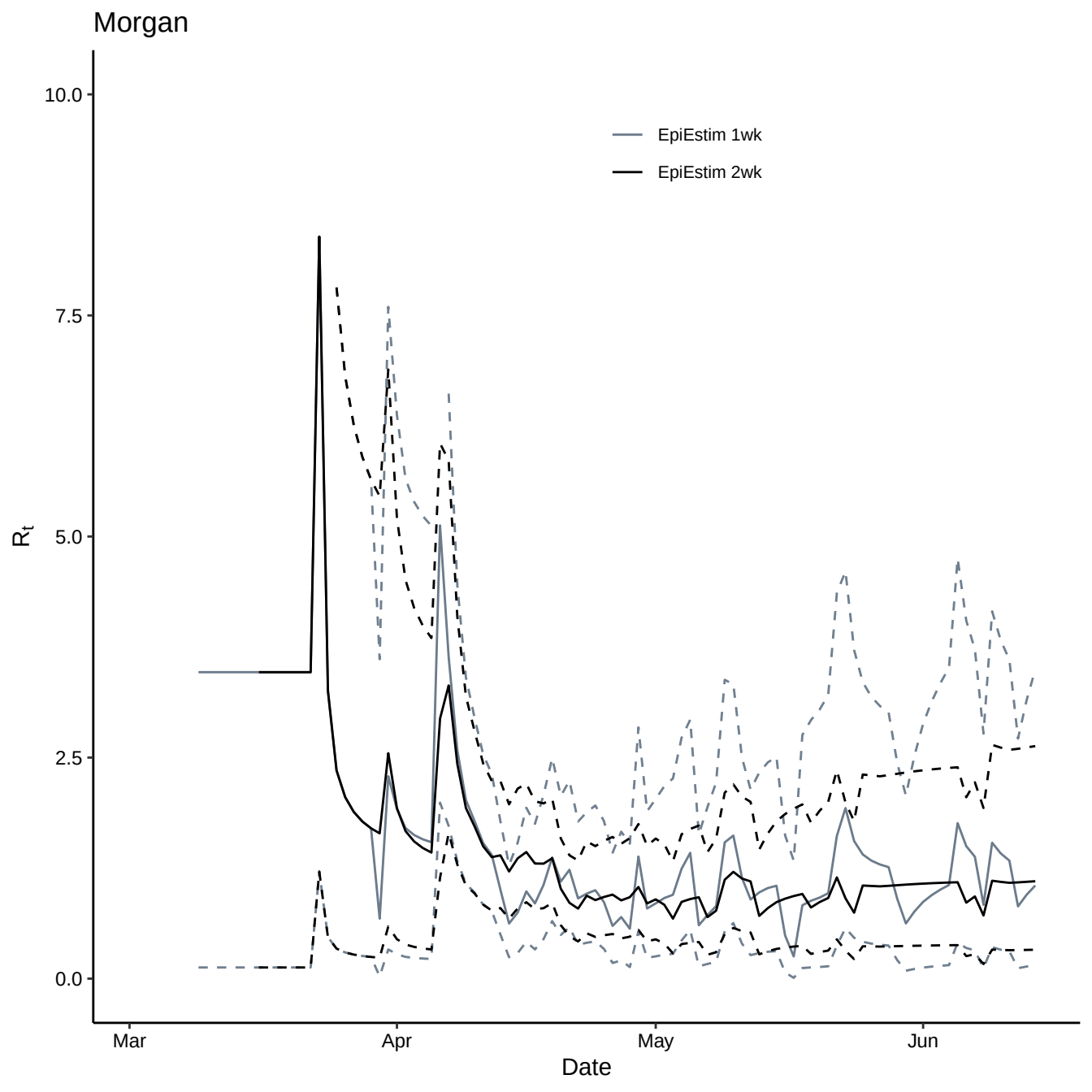
Morgan
EpiEstim 1wk
EpiEstim 2wk
10.0
7.5
5.0
2.5
0.0
R_t
Mar
Apr
May
Jun
Date

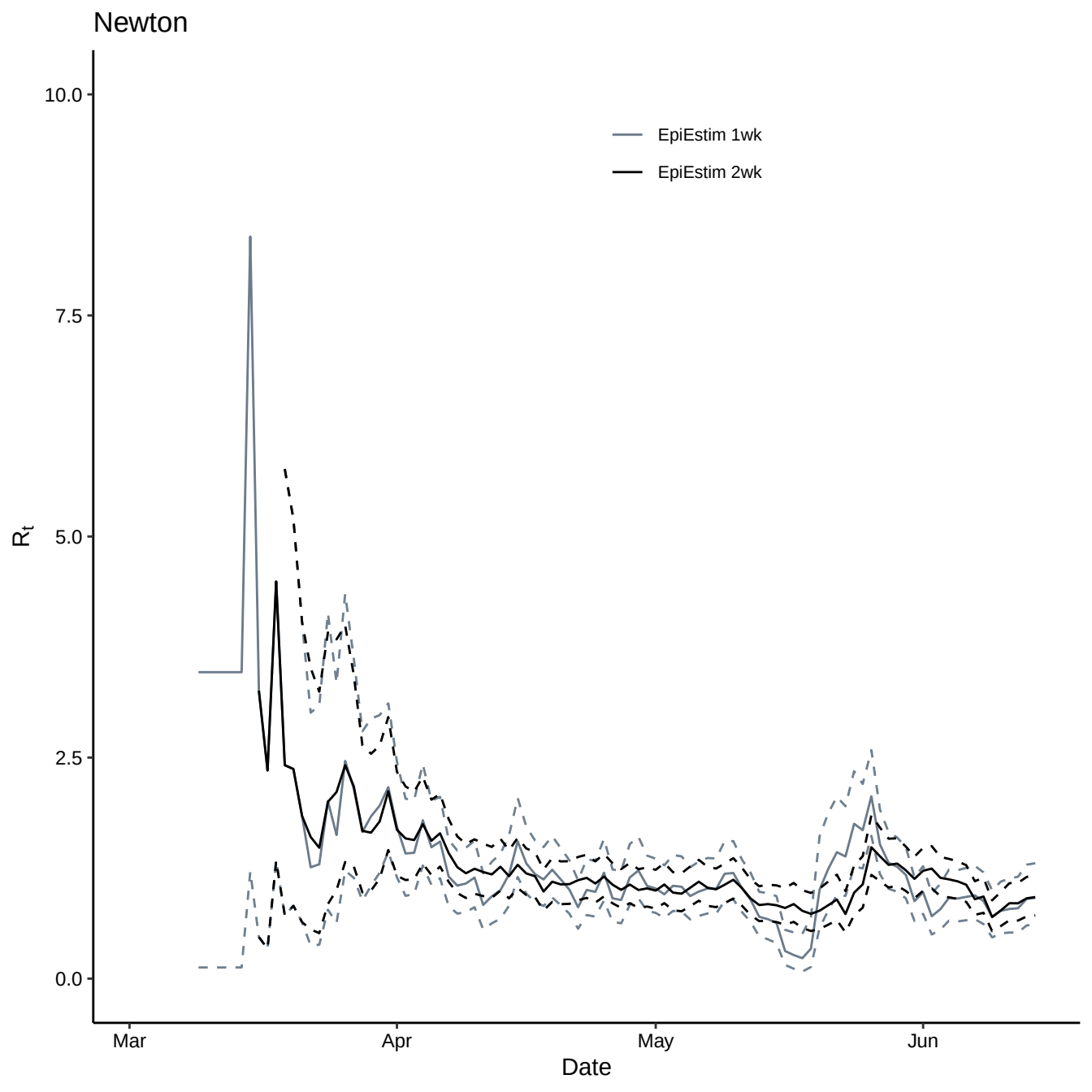
Newton
EpiEstim 1wk
EpiEstim 2wk
10.0
7.5
5.0
2.5
0.0
R_t
Mar
Apr
May
Jun
Date

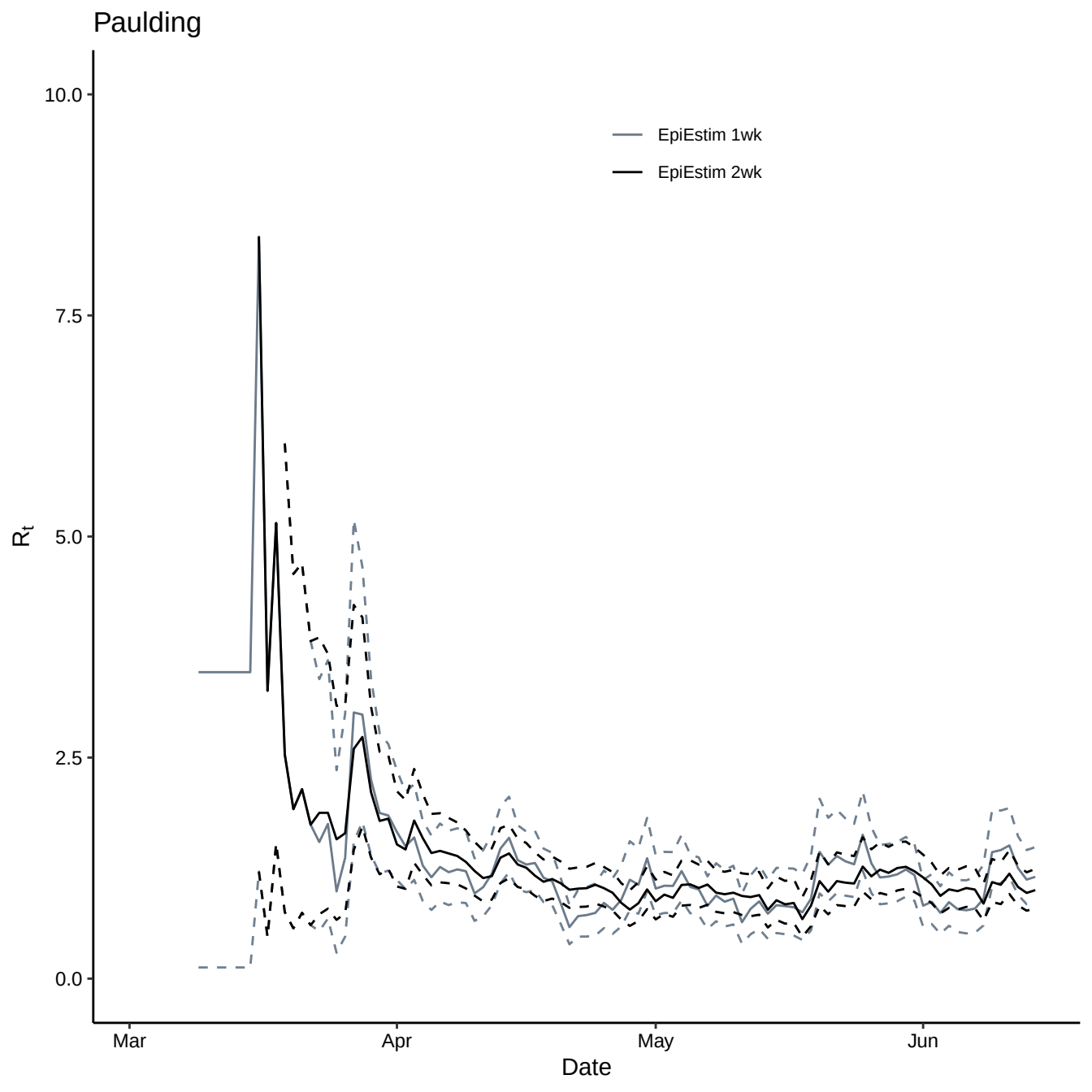
Paulding
EpiEstim 1wk
EpiEstim 2wk
10.0
7.5
5.0
2.5
0.0
R_t
Mar
Apr
May
Jun
Date

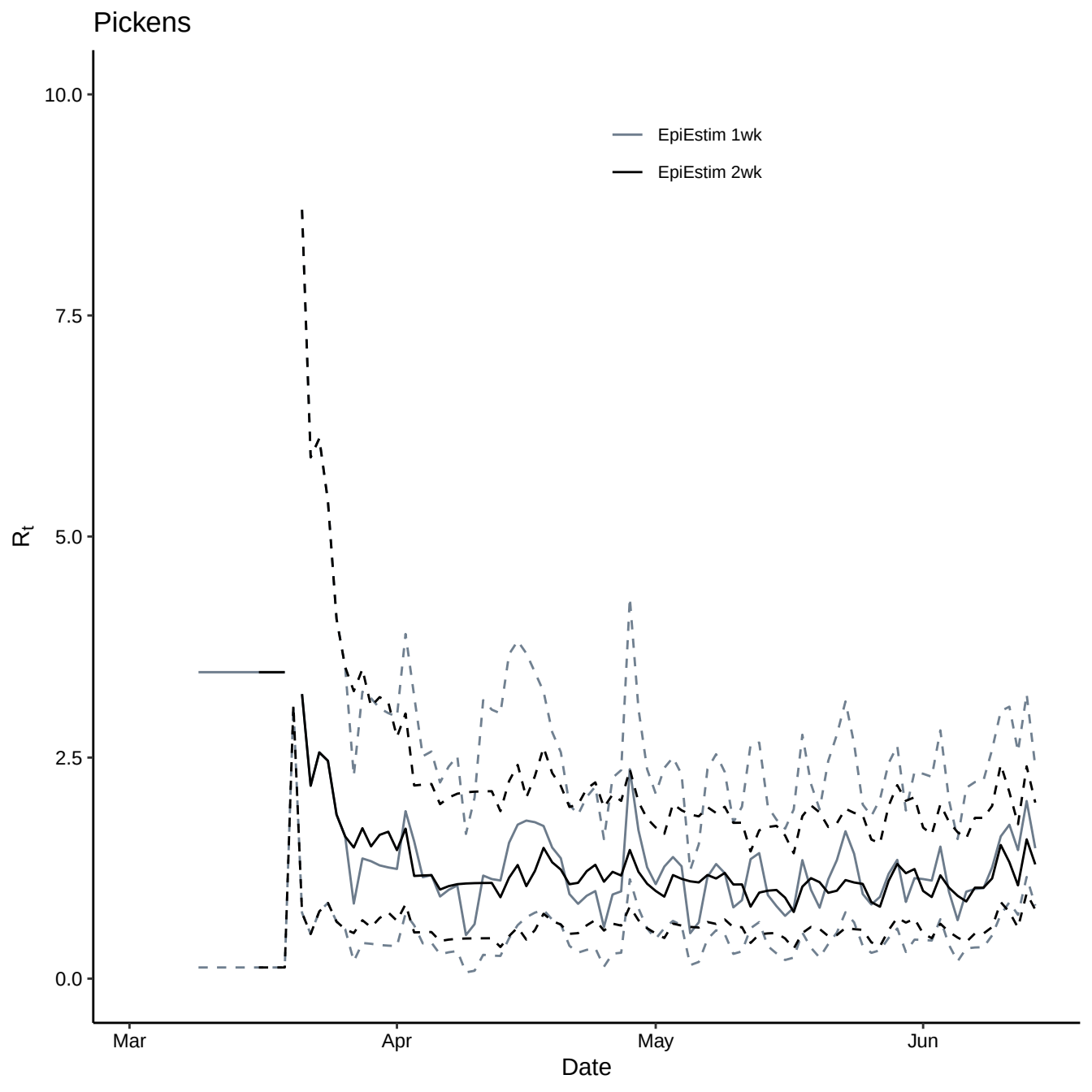
Pickens
EpiEstim 1wk
EpiEstim 2wk
10.0
7.5
5.0
2.5
0.0
R_t
Mar
Apr
May
Jun
Date

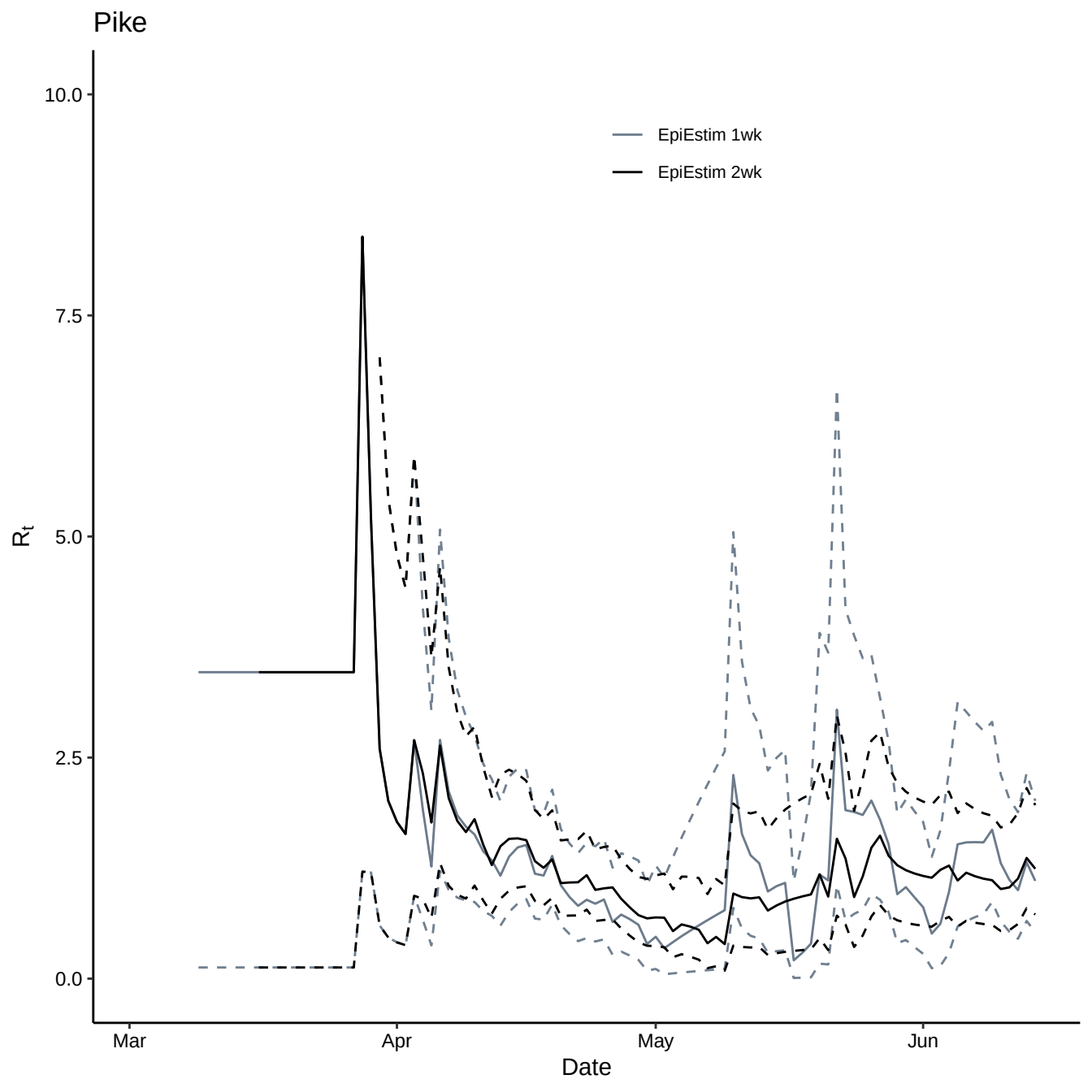
Pike
EpiEstim 1wk
EpiEstim 2wk
10.0
7.5
5.0
2.5
0.0
R_t
Mar
Apr
May
Jun
Date

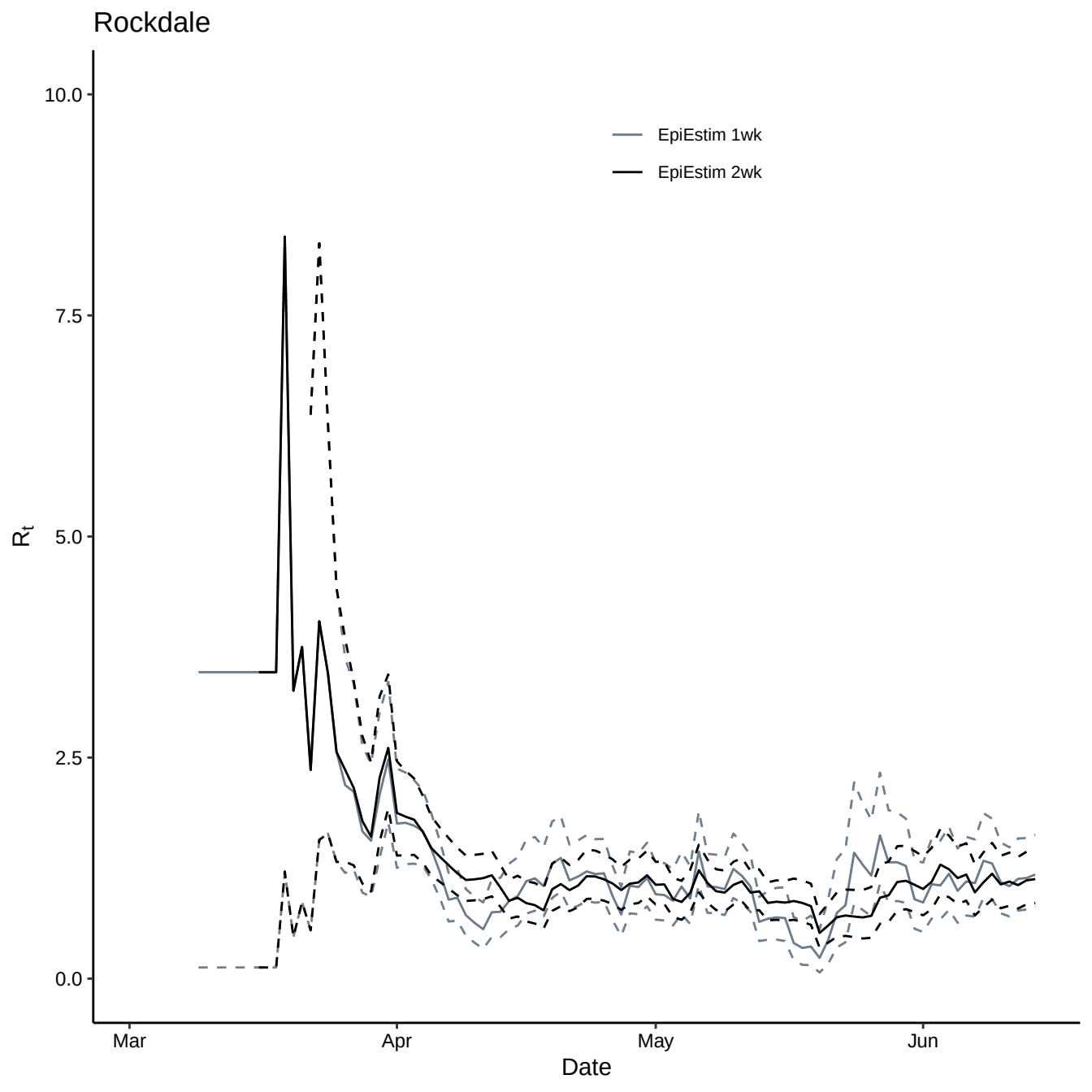
Rockdale
EpiEstim 1wk
EpiEstim 2wk
10.0
7.5
5.0
2.5
0.0
R_t
Mar
Apr
May
Jun
Date

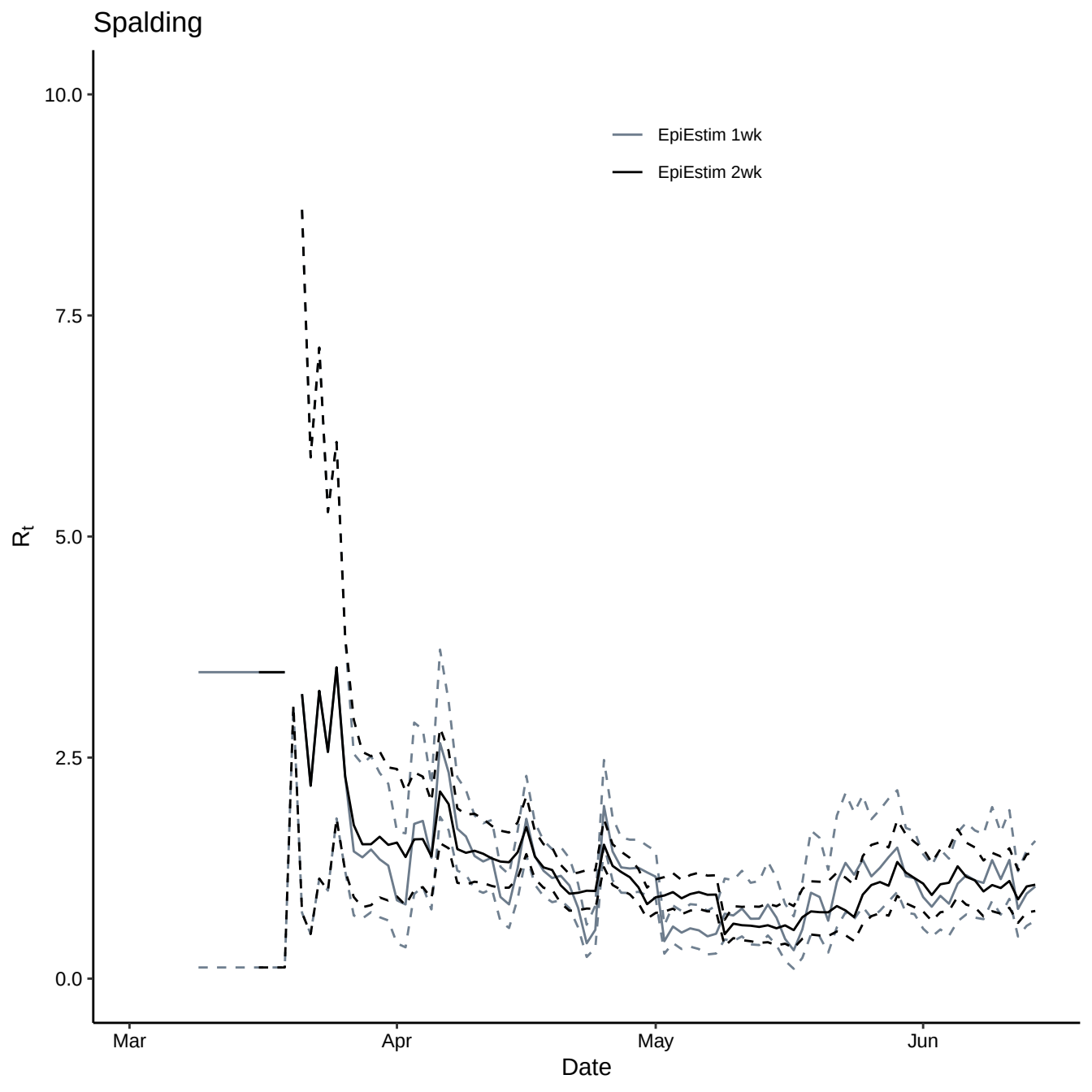
Spalding
EpiEstim 1wk
EpiEstim 2wk
10.0
7.5
5.0
2.5
0.0
R_t
Mar
Apr
May
Jun
Date

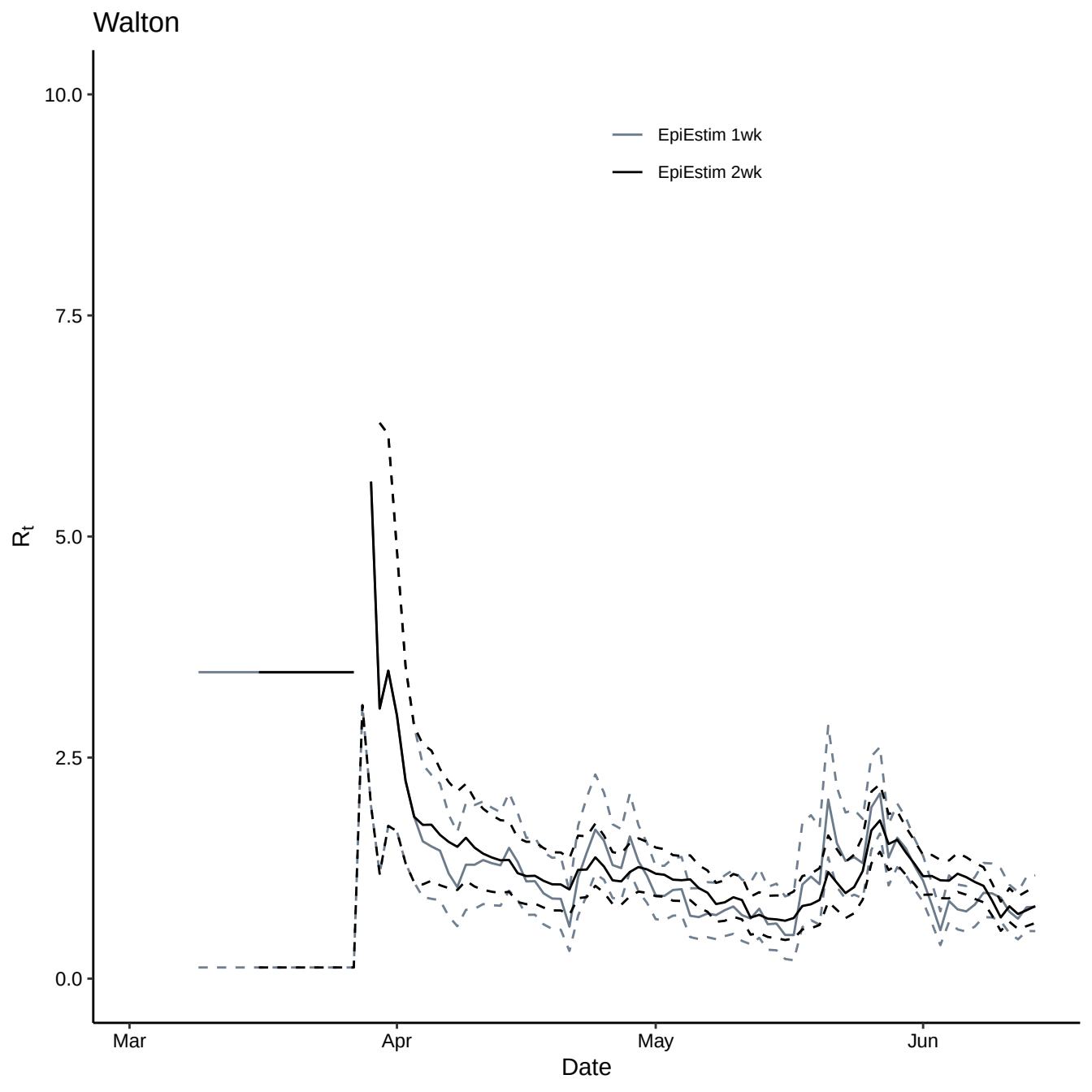
Walton
EpiEstim 1wk
EpiEstim 2wk
10.0
7.5
5.0
2.5
0.0
R_t
Mar
Apr
May
Jun
Date