Higher Temperature, Pressure, and Ultraviolet Are Associated with Less COVID-19 Prevalence – Meta-Regression of Japanese Prefectural Data

Hisato Takagi[1,2], Toshiki Kuno[3], Yujiro Yokoyama[4], Hiroki Ueyama[3], Takuya Matsushiro[1,2], Yosuke Hari[1,2], and Tomo Ando[5]

[1]Shizuoka Medical Center, Shizuoka, Japan

[2]Kitasato University School of Medicine, Sagamihara, Japan

[3]Mount Sinai Beth Israel Medical Center, New York, NY, USA

[4]Easton Hospital, Easton, PA, USA

[5]New York Presbyterian Hospital/Columbia University Medical Center, New York, NY, USA

Abstract

A recent study from China suggests that high temperature and ultraviolet (UV) radiation cannot decrease the epidemics of Coronavirus disease 2019 (COVID-19). To determine whether COVID-19 prevalence is modulated by meteorological conditions, meta-regression of Japanese prefectural data was herein conducted. We extracted integrated number of patients testing positive for COVID-19 in each Japanese prefecture on 18 May 2020, population per 1-km^2 inhabitable area in the prefecture in 2020, and monthly meteorological conditions at each prefectural capital city for 4 months (from January to April 2020). We averaged or cumulated the monthly data for the 4 months. To adjust for prefectural population density, we defined the COVID-19 prevalence as the integrated number of patients testing positive divided by the population per 100-km^2 inhabitable area. Random-effects meta-regression was performed. A slope of the meta-regression line was significantly negative for mean air temperature (coefficient, –0.134; $P = 0.019$), mean sea level air pressure (–0.351; $P = 0.001$), and mean daily maximum UV index (–0.908; $P = 0.012$), which indicated that COVID-19 prevalence decreased significantly as air temperature, air pressure, and UV index increased. In conclusion, higher temperature, pressure, and UV may be associated with less COVID-19 prevalence, which should be confirmed by further epidemiological investigations taking other risk and protective factors of COVID-19 into account.

Introduction

In Northern Europe, low air temperature and ultraviolet (UV) index have been reported as the most important meteorological predictors for the transmission of influenza virus.[1] Whereas, a recent study from China suggests that high temperature and UV radiation cannot decrease the epidemics of Coronavirus disease 2019 (COVID-19).[2] To determine whether COVID-19 prevalence is modulated by meteorological conditions, meta-regression of Japanese prefectural data was herein conducted.

Methods

We extracted 1) integrated number of patients testing positive for COVID-19 in each Japanese prefecture on 18 May 2020 from the Ministry of Health, Labour and Welfare (https://www.mhlw.go.jp/content/10906000/000631885.pdf), 2) population per 1-km^2 inhabitable area in the prefecture in 2020 from the Statistics of Japan (https://www.e-stat.go.jp/stat-search?page=1&toukei=00200502), and 3) monthly meteorological conditions at each prefectural capital city for 4 months (from January to April 2020) from the Japan Meteorological Agency (https://www.data.jma.go.jp/obd/stats/data/en/smp/index.html, https://www.data.jma.go.jp/gmd/env/uvhp/link_uvindex_month54.html) (Table 1). The meteorological conditions included 1) mean of air temperature (C), wind speed (m/s), sea level air pressure (hPa), relative humidity (%), possible sunshine (%), and daily maximum UV index; and 2) total of sunshine duration (h) and precipitation (mm). We averaged or cumulated the monthly data for the 4 months (UV index was available for 3 months, from January to March 2020). To adjust for prefectural population density, we defined the COVID-19 prevalence as the integrated number of patients testing positive

divided by the population per 100-km^2 inhabitable area. Random-effects meta-regression was performed using OpenMetaAnalyst (http://www.cebm.brown.edu/openmeta/index.html). A meta-regression graph depicted the COVID-19 prevalence (plotted as the logarithm transformed prevalence on the y-axis) as a function of a given factor (plotted as a meteorological condition on the x-axis).

Results and Conclusion

We summarized the results of the meta-regression in Table 2. A slope of the meta-regression line was significantly negative for mean air temperature (coefficient, –0.134; P = 0.019; Figure 1, upper panel), mean sea level air pressure (coefficient, –0.351; P = 0.001; Figure 1, middle panel), and mean daily maximum UV index (coefficient, –0.908; P = 0.012; Figure 1, lower panel), which indicated that COVID-19 prevalence decreased significantly as air temperature, air pressure, and UV index increased. The present meta-regression suggests that temperature, pressure, and UV may be negatively associated with COVID-19 prevalence. The recent study in China has reported no association of COVID-19 epidemics with temperature and UV radiation,[2] which, however, may be denied by the present findings of the negative association of temperature, pressure, and UV with COVID-19 prevalence in Japan.

In conclusion, higher temperature, pressure, and UV may be associated with less COVID-19 prevalence, which should be confirmed by further epidemiological investigations taking other risk and protective factors (expect for meteorological conditions) of COVID-19 into account.

REFERENCES

1. Ianevski A, Zusinaite E, Shtaida N, et al. Low Temperature and Low UV Indexes Correlated with Peaks of Influenza Virus Activity in Northern Europe during 2010–2018. *Viruses.* 2019;11(3):207.
2. Yao Y, Pan J, Liu Z, et al. No association of COVID-19 transmission with temperature or UV radiation in Chinese cities. Eur Respir J. 2020;55(5):2000517.

Figure legends

Figure 1. Meta-regression graph depicting the COVID-19 prevalence (plotted as the logarithm transformed prevalence on the y-axis) as a function of a given factor (plotted as a meteorological condition on the x-axis).

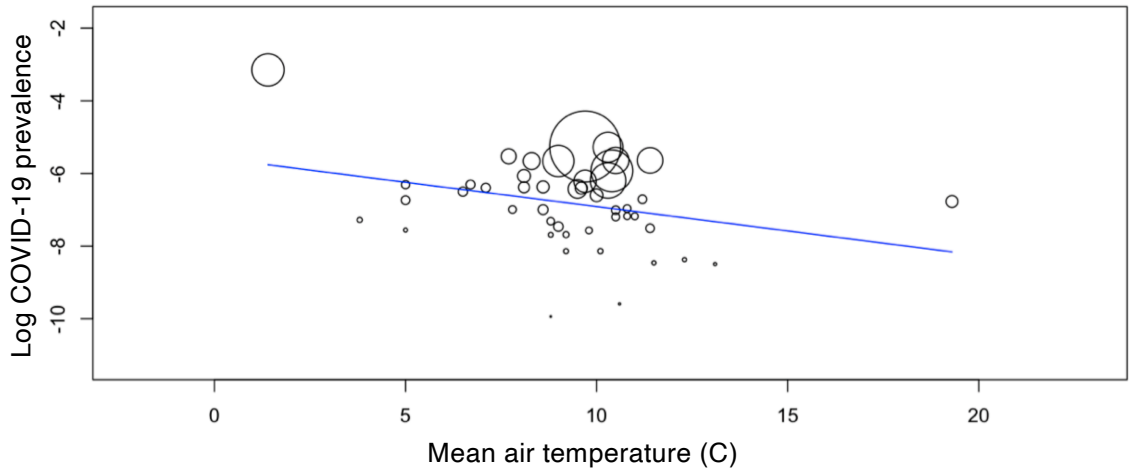
Log COVID-19 prevalence
-2
-4
-6
-8
-10
0
5
10
15
20
Mean air temperature (C)

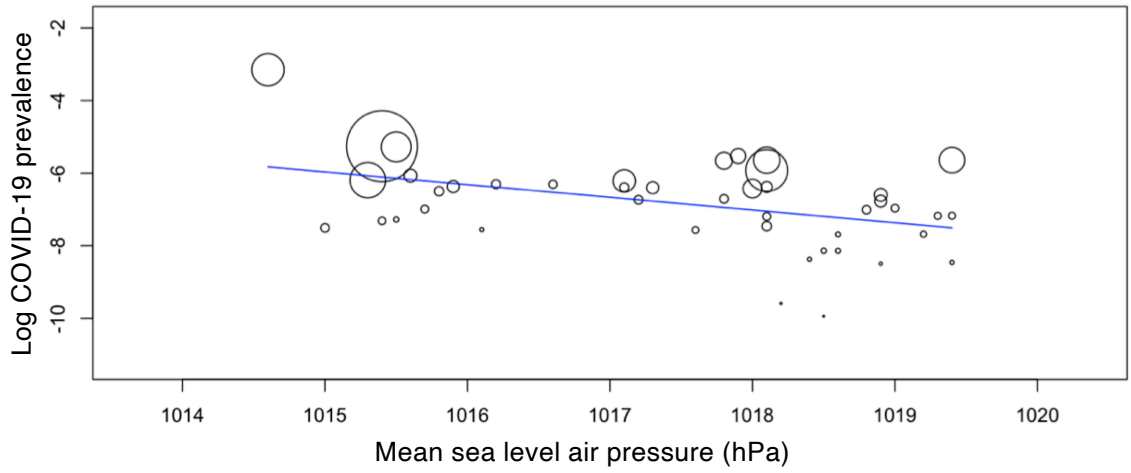
Log COVID-19 prevalence
-2
-4
-6
-8
-10
1014
1015
1016
1017
1018
1019
1020
Mean sea level air pressure (hPa)

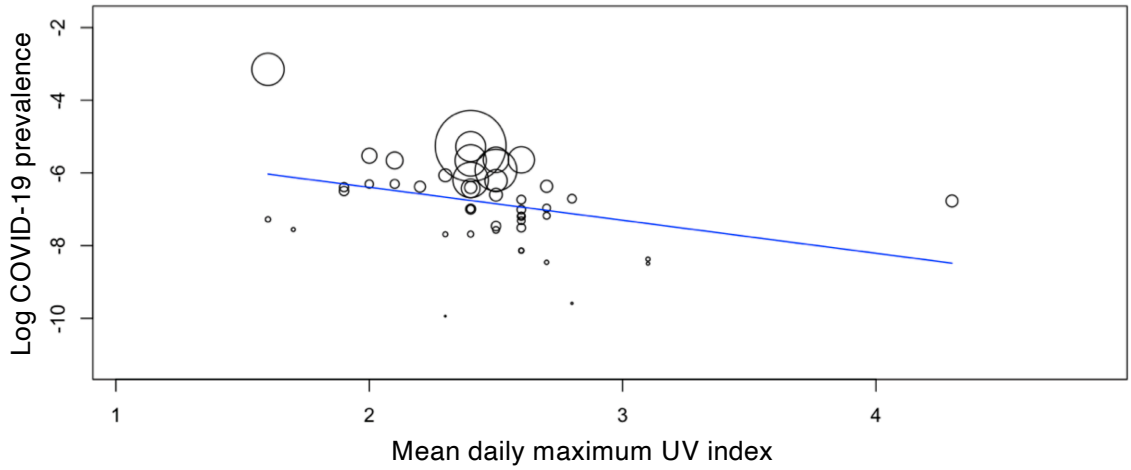
Log COVID-19 prevalence
-2
-4
-6
-8
-10
1
2
3
4
Mean daily maximum UV index

Table 1. Extracted data in each Japanese prefecture

Prefecture	Prefectural capital city	Patients testing positive for COVID-19 (*N*)	Population/100-km^2 inhabitable area (*N*)	COVID-19 prevalence (/population/100-km^2 inhabitable area)	Mean air temperature (C)	Mean wind speed (m/s)	Mean sea level air pressure (hPa)	Mean relative humidity (%)	Mean possible sunshine (%)	Total sunshine duration (h)	Total precipitation (mm)	Mean daily maximum UV index
Tokyo	Tokyo	5065	972400	0.005209	9.7	2.8	1015.4	63	53	731.2	577.5	2.4
Osaka	Osaka	1771	662270	0.002674	10.4	2.5	1018.1	60	48	684.2	342.5	2.5
Kanagawa	Yokohama	1276	623900	0.002045	10.3	3.8	1015.3	61	55	751.3	568.0	2.4
Hokkaido	Sapporo	1014	23630	0.042912	1.4	3.3	1014.6	69	40	554.9	368.5	1.6
Saitama	Saitama	991	283600	0.003494	9.0	2.6	–	–	–	785.0	373.5	2.4
Chiba	Chiba	900	175980	0.005114	10.3	3.6	1015.5	58	51	711.1	549.0	2.4
Hyogo	Kobe	700	197060	0.003552	10.5	3.8	1018.1	62	51	709.2	317.0	2.6
Fukuoka	Fukuoka	658	184930	0.003558	11.4	2.9	1019.4	65	45	638.9	459.0	2.5
Aichi	Nagoya	506	252220	0.002006	9.7	3.3	1017.1	63	56	786.8	369.5	2.5
Kyoto	Kyoto	358	220730	0.001622	9.5	2.1	1018.0	64	42	595.6	333.0	2.4
Ishikawa	Kanazawa	287	82120	0.003495	8.3	4.4	1017.8	66	35	507.6	697.5	2.1
Toyama	Toyama	227	56980	0.003984	7.7	3.1	1017.9	76	35	495.5	694.0	2.0
Ibaragi	Mito	168	72370	0.002321	8.1	2.5	1015.6	66	56	771.2	453.0	2.3
Hiroshima	Hiroshima	166	121890	0.001362	10.0	3.4	1018.9	57	51	716.0	471.0	2.5
Gifu	Gifu	150	90320	0.001661	9.6	2.8	1017.3	58	53	746.0	439.5	2.4
Gunma	Maebashi	147	85640	0.001716	8.6	2.8	1015.9	58	63	862.9	291.0	2.7
Okinawa	Naha	142	123860	0.001146	19.3	4.8	1018.9	71	37	515.1	304.0	4.3
Fukui	Fukui	122	71850	0.001698	8.1	2.8	1018.1	76	34	490.8	739.0	2.2
Shiga	Otsu	99	108020	0.000916	8.6	2.0	–	–	–	613.1	385.5	2.4
Nara	Nara	90	156510	0.000575	9.0	2.3	1018.1	68	41	585.2	383.5	2.5
Miyagi	Sendai	88	58440	0.001506	6.5	3.4	1015.8	66	48	664.6	345.0	1.9
Niigata	Niigata	83	49520	0.001676	7.1	3.4	1017.1	72	33	464.1	477.0	1.9
Fukushima	Fukushima	81	44200	0.001833	6.7	2.8	1016.2	66	45	623.6	326.5	2.1
Nagano	Nagano	76	63960	0.001188	5.0	2.6	1017.2	74	47	653.2	241.0	2.6
Kochi	Kochi	74	60710	0.001219	11.2	1.8	1017.8	65	59	822.8	601.0	2.8
Ehime	Matsuyama	73	80800	0.000903	10.5	2.4	1018.8	64	49	690.4	410.0	2.6
Shizuoka	Shizuoka	73	133080	0.000549	11.4	2.3	1015.0	63	59	827.7	719.5	2.6
Yamagata	Yamagata	69	37780	0.001826	5.0	1.9	1016.6	73	35	492.0	347.5	2.0
Wakayama	Wakayama	63	83850	0.000751	10.5	4.0	1018.1	63	48	682.5	329.0	2.6
Oita	Oita	60	63590	0.000944	10.8	2.8	1019.0	66	50	706.5	300.0	2.7
Tochigi	Utsunomiya	60	65240	0.000920	7.8	3.2	1015.7	65	59	806.7	366.5	2.4
Yamanashi	Kofu	57	85610	0.000666	8.8	2.4	1015.4	61	62	860.6	300.0	2.6
Kumamoto	Kumamoto	48	62830	0.000764	11.0	2.1	1019.3	70	47	665.4	381.5	2.7
Saga	Saga	47	61320	0.000766	10.8	3.2	1019.4	69	47	666.7	488.0	2.6
Mie	Tsu	45	86980	0.000517	9.8	3.5	1017.6	57	53	736.4	390.5	2.5

Yamaguchi	Yamaguchi	37	80260	0.000461	9.2	1.9	1019.2	73	44	626.4	552.5	2.4
Kagawa	Takamatsu	28	95660	0.000293	10.1	2.7	1018.5	65	51	715.5	309.5	2.6
Aomori	Aomori	27	39110	0.000690	3.8	4.0	1015.5	73	31	437.0	335.5	1.6
Okayama	Okayama	25	85540	0.000292	9.2	3.2	1018.6	67	50	707.0	339.0	2.6
Shimane	Matsue	24	52350	0.000458	8.8	3.7	1018.6	74	37	536.7	619.0	2.3
Miyazaki	Miyazaki	17	73410	0.000232	12.3	3.3	1018.4	71	55	775.6	407.5	3.1
Nagasaki	Nagasaki	17	80060	0.000212	11.5	2.4	1019.4	71	44	626.6	429.0	2.7
Akita	Akita	16	30610	0.000523	5.0	4.6	1016.1	72	32	451.5	506.5	1.7
Kagoshima	Kagoshima	10	48720	0.000205	13.1	3.3	1018.9	70	48	681.9	495.5	3.1
Tokushima	Tokushima	5	72850	0.000069	10.6	3.3	1018.2	64	54	751.4	309.0	2.8
Tottori	Tottori	3	62160	0.000048	8.8	3.4	1018.5	72	36	510.2	606.0	2.3
Iwate	Morioka	0	33410	0	3.3	3.0	1016.0	73	39	526.3	306.5	1.8

Table 2. Summary of the meta-regression

Covariate	Coefficient	Lower bound	Upper bound	*P* value
Mean air temperature (C)	–0.134	–0.246	–0.022	0.019
Mean wind speed (m/s)	0.042	–0.414	0.498	0.857
Mean sea level air pressure (hPa)	–0.351	–0.562	–0.140	0.001
Mean relative humidity (%)	–0.042	–0.105	0.021	0.189
Mean possible sunshine (%)	–0.008	–0.048	0.031	0.677
Total sunshine duration (h)	–0.001	–0.003	0.002	0.701
Total precipitation (mm)	0.001	–0.002	0.003	0.679
Mean daily maximum UV index	–0.908	–1.615	–0.201	0.012