# Environmentally targeting surveillance using forest data and health facility surveys to detect malaria transmission foci

**Authors:** Kimberly M Fornace*[1,2], Ralph A Reyes[3], Maria Lourdes M Macalinao[3], Alison Paolo N Bareng[3], Jennifer S Luchavez[3], Julius Clemence R Hafalla[1], Fe Esperanza J Espino[3], Chris J Drakeley[1]

1. Faculty of Infectious and Tropical Diseases, London School of Hygiene and Tropical Medicine, Keppel Street, London WC1E 7HT, United Kingdom
2. Centre for Climate Change and Planetary Health, London School of Hygiene and Tropical Medicine, Keppel Street, London WC1E 7HT, United Kingdom
3. Department of Parasitology, Research Institute for Tropical Medicine, 9002 Research Drive, Alabang, Muntilupa, 1781 Metro Manila, Philippines

*** Corresponding author:**

Kimberly M Fornace

Kimberly.Fornace@lshtm.ac.uk

London School of Hygiene and Tropical Medicine

Keppel Street

London, WC1E 7HT, United Kingdom

+44 (0) 20 7927 2010

**Abstract:**

As malaria programmes move towards elimination, malaria transmission becomes increasingly spatially heterogenous, necessitating novel surveillance approaches to detect infections. Within Southeast Asia, forested landscapes are associated with both increased malaria transmission and reduced healthcare access. Here, we conduct health facility-based surveys using tablet-based applications and remote sensing data to geolocate and characterise environments of participant residences. Using a spatially explicit Bayesian process-based modelling approach, we quantified the detection probabilities of different surveillance approaches and estimated the distribution of malaria infections. We show that health facility surveys substantially increase spatial coverage of surveillance systems, with a probability of detection over three-fold greater than routine passive case detection (3.34, 95%BCI: 1.03 – 8.27). Our results also demonstrate closed canopy forested areas have higher proportions of subpatent malaria infections only identified by molecular diagnostics. Applying these findings, we show risk-based surveillance approaches incorporating forest data provide a cost-effective and operationally feasible method of identifying malaria foci.

**Significance:**

Surveillance is a critical component of malaria control and elimination programmes, aiming to identify malaria infections in heterogenous environments to target interventions. However, despite extensive research on the impact of landscapes on malaria transmission, landcover data rarely informs the design of malaria surveillance systems. Here, we adapt an ecological modelling framework to demonstrate how local environmental factors influence the spatial distributions of malaria infections, diagnostic sensitivity and detection probabilities at health facilities in the Philippines. Using convenience

sampling of health facility attendees, we demonstrate how risk-based surveillance incorporating forest data can increase the probability of detecting malaria foci and estimate the underlying distribution of malaria infections. This provides an operationally feasible and cost-effective method to characterise transmission while accounting for imperfect detection from biased data. Our findings highlight the role of environment in determining both malaria infection and detection rates and demonstrate the utility of risk-based surveillance approaches.

**Background:**

Malaria transmission is highly variable spatially, driven by the geographical distribution of human populations, mosquito vectors and the environments in which these populations interact (1). Surveillance systems aim to identify these high-risk locations and populations in order to effectively plan, implement and evaluate control policies and measures. As control programmes reduce incidence and transmission decreases, spatial heterogeneity becomes more pronounced, necessitating increasingly higher resolution data to detect foci of infection (2). This becomes increasingly critical in rapidly changing environments, where changing human populations and vector habitats may cause significant shifts in transmission patterns (3).

For passive surveillance systems relying on reported malaria case data, understanding spatial distributions of risk is further challenged by underreporting due to health-seeking behaviour or asymptomatic infections present in the community. Increasing evidence suggests the proportion of asymptomatic malaria infections not detectable by standard diagnostics increases in low transmission settings, resulting in large numbers of infections not detected by passive surveillance systems (4, 5). These asymptomatic infections are commonly reported in older age groups, with potentially different

risk factors and spatial distributions from clinical malaria cases (6, 7). Population-based community surveys remain the gold standard for assessing spatial patterns of infection; however, these sampling approaches are highly resource intensive and may require very large sample sizes in low transmission settings. Alternatively, more operationally feasible surveys of easy access groups, such as health facility attendees or school children, are used to increase probability of detecting infections within the community (e.g. (8-11)). However, both approaches targeting clinical cases and easy access groups are inherently biased and do not fully capture the spatial distribution of infections.

Within ecology, estimates of species distribution or abundance are similarly challenged by imperfect detection and spatially biased observation processes (12). Occupancy models are widely used to estimate the probability that a species occupies a geographic location within a specified time period while accounting for possible non-detection (13). This method partitions observation processes determining detection probability and biological processes determining occupancy probability, each associated with potentially overlapping spatial and environmental covariates. This makes the simple assumption that a species cannot be detected if it is not present; however, if present, the species may or may not be detected during sampling. In addition to allowing estimation of true occupancy states as a latent variable, this method allows quantification of uncertainty in the observation process under different sampling scenarios (14-16).

Here, we combine occupancy models with health facility surveys and molecular diagnostics to evaluate the spatial coverage of surveillance approaches and their ability to detect locations with recent malaria transmission. By estimating a spatially explicit sensitivity of different diagnostic methods, we illustrate how environmental data can be used to develop operationally feasible risk-based surveillance systems to increase the probability of detecting areas of infection while rationalising scarce resources.

97 This provides an adaptable framework to integrate convenience sampling approaches into existing
98 disease surveillance systems to target control measures and characterise spatial and environmental
99 drivers of infection from opportunistically collected data.
100
101 Using rolling cross-sectional health facility-based surveys in which all attendees regardless of
102 patient status or symptoms were screened for malaria using routine and molecular diagnostics, with
103 residences geolocated in real-time using tablet-based applications, we apply this approach to describe
104 the spatial distribution of malaria infections in Rizal, Palawan, The Philippines (Figure 1 (11)). While the
105 Philippines has made substantial progress towards malaria elimination, with 50 provinces declared
106 malaria free, Palawan contributes over 95% of malaria cases nationally, including 2718 cases from the
107 municipality of Rizal in 2018 (17). Deforestation rates have increased markedly within Rizal; of the 24%
108 decrease in forest cover between 2000 – 2018, over 50% of deforestation occurred after 2015, largely
109 driven by agricultural expansion (18). Within this region, malaria risks are strongly associated with
110 proximity to forested areas due to both vector ecology and occupational risks (19). Described as
111 "frontier malaria," factors associated with increased malaria risks, such as proximity to forest edges and
112 recent deforestation, are also associated with reduced healthcare access, resulting in potentially
113 complex interactions between detection bias and infection risks (20).
114
115 Our results illustrate that enhanced health facility-based surveys increase the probability of
116 detecting locations with malaria infections by markedly increasing the spatial coverage of the
117 surveillance system in addition to simply increasing the numbers of individuals screened. By comparing
118 locations of infections detected by routine diagnostics (microscopy and/ or rapid diagnostic tests (RDTs))
119 with sub-patent infections only detectable by molecular methods, we show the sensitivity of routine
120 diagnostics decreases in highly forested areas, with many locations of malaria transmission only

121 detectable by molecular methods. We demonstrate how these findings can be used to develop
122 operationally feasible and cost-effective environmentally targeted risk-based surveillance methods and
123 prioritise locations with high probabilities of infection not captured by existing surveillance systems.
124
125 **Results:**
126
127 *Impact of survey method on detection probability*
128
129 We conducted monthly rolling cross-sectional surveys at 27 health facilities across Rizal,
130 Palawan (Figure S1). All consenting individuals, regardless of symptoms or patient status, were screened
131 for malaria using microscopy or RDTs and polymerase chain reaction (PCR) as described by (21). Using
132 this data, we initially compared two surveillance approaches: 1. Standard - passive case detection (PCD),
133 including febrile patients screened using routine diagnostics (RDTs or microscopy) as per current
134 national surveillance guidelines; 2. Enhanced – standard PCD plus screening all health facility attendees
135 with both routine and molecular methods.
136
137 Between June 2016 – June 2017, 5767 individuals were enrolled in this study, including 1914
138 (33.2%) febrile patients screened for malaria by existing passive surveillance systems (21). Of these, 801
139 individuals (13.9%) were positive for malaria by molecular methods and 498 were positive by RDT or
140 microscopy. We geolocated all residences in Rizal (n=7313), identifying individuals screened by PCD from
141 698 unique locations while enhanced surveillance screened individuals from 2201 locations (Table S2).
142 Malaria infections were detected at 352 household locations using enhanced surveillance and 117
143 locations by standard PCD.
144

As control measures are targeted based on reported locations with malaria infection and over 80% of infected locations had only one infected individual detected, we chose to model whether malaria infection was present or absent in a specific location (occupancy) rather than incidence. Detection probabilities, the probability of screening at least one individual from a location during the study period, varied geographically, with travel time to the nearest health facility negatively associated with detection probability by both PCD and enhanced surveillance methods (Table 1). Enhanced surveillance increased detection probabilities over three-fold compared to standard PCD (mean probability 3.34, 95%BCI: 1.03 – 8.27) in addition to markedly increasing spatial coverage of surveillance, particularly in rural populations living in forested areas (Figure 2A, 2B).

*Spatial distribution of infection*

Incorporating these detection probabilities into hierarchical occupancy models revealed a much wider spatial distribution of malaria detected by enhanced surveillance compared to PCD alone, identifying areas of infection not captured by existing surveillance systems (Figure 2C, 2D). We identified a range of differing spatial and environmental risk factors for infections detected by different diagnostic methods; however, all infections were associated with proximity to closed canopy forests in more rural populations (Table 1). For joint models for each surveillance scenario, incorporating a shared spatial random effect between detection and infection probability improved model performance, suggesting a common spatial process driving healthcare access and disease risks (Table S3).

**Table 1.** Posterior estimates of fixed effects and spatial range for joint models of A. standard PCD and B. enhanced surveillance

A.

| | Mean | SD | 95% BCI |
|---|---|---|---|
| **Probability of detection** | | | |
| Distance to roads | 0.226 | 0.125 | -0.020, 0.227 |
| Travel time to clinic | -0.317 | 0.120 | -0.561, -0.090 |
| Distance to forest | -0.112 | 0.053 | -0.217, -0.009 |
| Spatial range (km) | 8.140 | 2.500 | 4.319, 14.050 |
| **Probability of infection** | | | |
| Distance from roads | 0.094 | 0.101 | -0.109, 0.287 |
| Population density | -0.603 | 0.145 | -0.894, -0.322 |
| Precipitation of wetness month | 0.212 | 0.107 | -0.006, 0.420 |
| Distance from closed canopy forest | -0.222 | 0.156 | -0.537, 0.078 |
| Spatial range (km) | 1.752 | 1.096 | 0.493, 4.643 |
| Scaling parameter for shared spatial effect | 0.590 | 0.163 | 0.282, 0.921 |

** All covariates mean-centred and scaled

B.

| | Mean | SD | 95% BCI |
|---|---|---|---|
| **Probability of detection** | | | |
| Population density | -0.533 | 0.085 | -0.701, -0.368 |
| Travel time to clinic | -0.511 | 0.107 | -0.729, -0.309 |
| Aspect | 0.094 | 0.039 | 0.017, 0.171 |
| Spatial range (km) | 15.804 | 6.130 | 7.212, 30.957 |
| **Probability of infection** | | | |
| Distance from roads | 0.285 | 0.071 | 0.145, 0.423 |
| Upslope area | 0.181 | 0.111 | -0.038, 0.399 |
| Topographic wetness index | -0.243 | 0.120 | -0.481, -0.011 |
| Temperature annual range | 0.236 | 0.098 | 0.043, 0.428 |
| Distance from closed canopy forest | -0.326 | 0.111 | -0.548, -0.112 |
| Spatial range (km) | 0.897 | 0.232 | 0.532, 1.438 |
| Scaling parameter for shared spatial effect | 1.216 | 0.177 | 0.887, 1.179 |

** All covariates mean-centred and scaled

To explore the factors determining these differing distributions of infections, we estimated probability of patent malaria detectable by RDT or microscopy in all malaria infections identified. Malaria infected individuals were identified from 435 locations and over one third of infected individuals (37.8%, 95% CI: 34.5-41.3%) could only be detected by molecular methods. Subpatent malaria was substantially more common in forested areas with the odds of patent infections increasing 1.23 (95%BCI

181 1.03-1.47) with every kilometre distant from closed canopy forested areas (Table 2). Using data from all
182 residence locations identified within Rizal, we predicted a location-specific probability of patent malaria,
183 equivalent to the sensitivity of routine diagnostics (RDT and/or microscopy) (Figure S2).
184
185 **Table 2.** Posterior estimates of fixed effects for malaria positive households detected by routine
186 diagnostics (RDT and microscopy) compared to molecular methods

| | Mean | SD | 95% BCI |
|---|---|---|---|
| Distance from closed canopy forest* | 0.225 | 0.112 | 0.036, 0.476 |
| Annual precipitation* | -0.318 | 0.121 | -0.620, -0.145 |
| Precipitation of wettest month* | 0.256 | 0.085 | 0.091, 0.422 |
| Population density$^2$* | 0.093 | 0.087 | -0.078, 0.263 |

187 * Mean-centred and scaled
188
189
190 *Evaluating surveillance systems*
191
192 As our primary aim was to identify all locations of malaria infection, we evaluated surveillance
193 approaches against estimates of true infection status using molecular diagnostics and all available
194 spatial data. Accounting for spatial bias of collection data, we estimated 11.4% (95%BCI: 4.6%-21.9%) of
195 all locations in Rizal had malaria infections during the sampling period. While no surveillance method
196 identified all areas of infection perfectly, enhanced surveillance using molecular methods identified
197 38.7% (95% BCI: 33.6-43.8%) of infected locations while PCD only identified 5.7% (95% BCI: 0.1 – 11.9%).
198 Including molecular diagnostics in PCD only slightly improved the probability of detecting infections
199 while conducting health facilities surveys using only routine diagnostics decreased the number of
200 infected locations identified (Figure 3A, Figure S4). We additionally identified 247 locations with a very
201 low (<0.05% probability) of detection by any health facility-based surveillance.
202
203 Based on distributions of malaria infections and probability of detection by routine diagnostics,
204 we additionally explored the use of environmentally-stratified risk-based surveillance approaches. We

defined high-risk areas based on distances from closed canopy forest (Figure S3). Evaluating costs of each surveillance system relative to baseline costs of standard PCD (Methods, SI), we estimated the total cost per location with malaria infection identified (Figure 3B). As the cost per infection detected was most sensitive to inclusion of molecular diagnostics, we defined a risk-based surveillance approach using health facility surveys in all areas and only applying molecular diagnostics to locations within 100m of closed canopy forest areas (Table 3, Figure S5). This risk-based surveillance approach almost halved the cost of detecting a location of infection compared to enhanced surveillance, from USD 603.10 (95% BCI: 530.02 – 690.82) to USD 370.00 (95% BCI: 313.18- 444.04) while detecting only slightly fewer locations of infections.

**Table 3.** Surveillance methods assessed

| | Survey method | | Diagnostic method | | Total cost (USD) |
|---|---|---|---|---|---|
| | Passive case detection | Health facility surveys | Routine (RDT/ microscopy) | Molecular | |
| 1: Standard PCD | X | | X | | - |
| 2: Enhanced surveillance | X | X | X | X | 193,547.70 |
| 3: PCD + molecular | X | | X | X | 56,654.40 |
| 4: Health facility surveys + routine | X | X | X | | 22,844.50 |
| 5: Risk-based surveys + diagnostics | X | Risk zone only | X | Risk zone only | |

## Discussion

The spatial distribution of malaria is driven by a complex interplay of environmental and social factors influencing both disease transmission and identification by health systems. Statistical methods enabling examination of processes driving infection and detection provide an invaluable tool to evaluate the roles of environmental factors and develop targeted surveillance approaches. Here, we demonstrate a convenience sampling approach using health facility surveys markedly increases spatial coverage of surveillance systems; incorporating these surveys with satellite-derived remote sensing data allows estimation of the underlying distribution of infection not captured by passive surveillance. We

227 additionally show higher proportions of subpatent malaria infections in forested areas, highlighting the
228 limited utility of routine diagnostics within these regions. Applying these findings, we develop a cost-
229 effective and operationally feasible risk-based surveillance approach using environmental data and
230 illustrate how landscape data can be incorporated into disease surveillance systems.
231
232 Despite extensive research identifying proximity to forests as risk factors for malaria infection in
233 Southeast Asia (e.g. (3, 22-27)), landscape data are not routinely used to design or inform surveillance
234 systems. Malaria control programmes typically conduct community-based active case detection in
235 response to reported malaria cases (2); however, we show this may miss a substantial proportion of
236 active malaria foci due to biases in health-seeking behaviour and increased prevalence of subpatent
237 malaria within higher transmission areas. Although mechanisms driving this relationship between forest
238 cover and subpatent malaria are not known, patent malaria infections are more common in children in
239 this area and settlements in closer proximity to forests may have different demographic compositions
240 (e.g. logging and plantation camps) (21). Previous studies have also suggested a role for immunity in
241 high transmission areas, with individuals repeatedly exposed to malaria commonly having lower parasite
242 densities (4). Despite lower parasite densities, these subpatent infections contribute to infectious
243 reservoirs and may have a critical role in sustaining transmission in elimination settings, highlighting the
244 importance of identifying and treating these individuals (28).
245
246 While screening entire populations may be prohibitively costly and intensive, the increasing
247 availability of satellite-based remote sensing data provides new opportunities to use environmental data
248 to target surveillance activities (29). Surveillance systems for malaria, as well as for other low incidence
249 or emerging diseases, are challenged by the need to identify relatively rare events with shifting spatial
250 patterns. Widely used in veterinary epidemiology, risk-based surveillance uses known risk factors to

251 focus intensive surveillance activities on the populations where rare events are most likely to occur (30).
252 Integrating remote-sensing derived environmental data into this approach provides an adaptable
253 framework which can be easily updated in changing landscapes. Further, quantifying the detection
254 probabilities associated with these surveillance approaches allows estimation of biases in data and
255 identification of populations not captured by opportunistic sampling which can be used to plan active
256 case detection. For this example, using health facility surveys, this enables evaluation of spatial patterns
257 of health seeking behaviour as well as populations outside health system coverage. Screening all
258 individuals attending health facilities, including those accompanying patients or for nonfebrile illnesses,
259 vastly increases the spatial coverage of surveillance. The improved performance of models including a
260 common spatial term for both infection and detection suggests processes determining healthcare
261 coverage also influence infection risks, demonstrating the multiple utilities of measuring health seeking
262 behaviour in this context.
263
264 Within this study, remote sensing data was used not only as covariates but also to define the
265 populations at risk. The application of machine learning approaches to identify building footprints from
266 very high resolution satellite imagery has produced increasingly accurate estimates of household
267 distributions and allows estimation of spatial distribution of the populations (31). Development of
268 tablet-based methods including population data and satellite imagery enabled near real-time
269 identification of the residences of health facility attendees in a rural population with no formal
270 addresses and limited internet connectivity (11). These tools and datasets can be further expanded to
271 create accessible interfaces for local health workers to use environmental and spatial data and
272 incorporate risk-based decision pathways on screening procedures and diagnostic tests based on
273 household locations and travel history. This approach can also be easily modified to include multiple
274 diseases with different underlying environmental risk factors and updated to include new environmental

data, such as near real time deforestation alerts (32). Despite advances in using meteorological data to forecast vector-borne disease epidemics, landscape data is rarely used operationally and may provide more actionable information within rapidly changing environments.

Despite the utility of these methods, there were several limitations to this study. As this study was designed to identify spatial locations of malaria infections within the sampling year, we did not explore temporal patterns of infection or health seeking behaviours. However, the modelling approach used is easily extendable to incorporate dynamic state-space models of changes in infection over time (12). If health facility surveys were collected over longer periods of time, this could additionally be expanded to incorporate seasonally varying meteorological data to further refine risk stratifications. Additionally, while populations at risk were defined using multiple datasets, this is likely to have limited coverage of highly mobile indigenous populations not residing in permanent structures. Future work could explore the utility of satellite imagery to identify these populations, such as through monitoring of forest disturbance or modelling movement patterns.

Even with these limitations, this provides a novel and adaptable surveillance approach for environmentally driven diseases and demonstrates the role of landscapes in driving malaria infection and detection within this region. Incorporation of forest data enables identification of cost-effective risk-based surveillance approaches which increase probabilities of detecting malaria infections and can be applied to support elimination efforts. Additionally, the process-based ecological modelling method used provides a flexible framework to quantify detection probabilities and estimate the true spatial distribution of infection using biased data from convenience-based sampling approaches.

**Methods:**

299 *Survey approaches*

300

301 We conducted cross-sectional health facility-based surveys at 27 facilities, including at one
302 Regional Health Unit (RHU), 9 Barangay Health Stations (BHS) and 17 RDT centres based in community
303 health worker households, established to increase access to malaria diagnosis and treatment (Figure S1).
304 For one week every month between June 2016 – June 2017, all individuals attending the health facility,
305 regardless of symptoms or patient status, were asked to participate in this survey. For consenting
306 individuals, malaria status was assessed using either microscopy or rapid diagnostic tests (RDTs), with
307 finger-prick blood samples collected on Whatman 3MM filter paper for subsequent polymerase chain
308 reaction (PCR) (21). We classified malaria as positive for any *Plasmodium* species as 75% of identified
309 species were *P. falciparum* and all malaria species are transmitted by common vectors in this area.
310 Household locations were identified on offline maps and basic demographic information was recorded
311 using GeoODK on Android tablets (11).

312

313 *Spatial and environmental covariates*

314

315 To define the locations of all households within Rizal, we extracted information on household
316 structure locations from the Facebook High Resolution Settlement Layer, a 30m resolution satellite-
317 based remote sensing derived dataset on all inhabited structures (33). This dataset was combined with
318 all reported households identified by survey participants and geolocated households from the 2015
319 Philippine census (34). We resampled all datasets to 50m resolution and removed duplicate locations to
320 account for spatial resolution of datasets and inaccuracies of reported household locations. To estimate
321 detection probabilities, we classified households included by a surveillance scenario if one or more

individuals were sampled. Similarly, households were classified as infected if one or more individuals were identified as infected by diagnostics used by the surveillance approach.

Plausible covariates used to model detection or infection probabilities were assembled (Table S1). Handheld GPS devices (Garmin, USA) were used to record locations of all sampled clinics and roads within the region. Travel time to the nearest sampled clinic was calculated as accumulated cost from friction surfaces extracted from (35). Additional environmental and spatial covariates included population density (36), Euclidean distance from roads and bioclimatic variables (37). Elevation and topographic measures, including topographic wetness index (TWI), upslope area and aspect, were calculated from the ASTER Global Digital Elevation Model (38). Forest cover was classified as over 50% canopy cover based on (18) and Euclidean distance was calculated to the forest edge, recent deforestation within the past year and historical deforestation within the previous five years. We additionally included closed canopy forest, defined as canopy cover over 90% with a minimum area of 0.5ha (39).

*Occupancy modelling*

Covariates were extracted for all identified household locations and Pearson correlation analysis was used to assess multicollinearity between variables. To select variables for inclusion, nonspatial binomial generalised linear models were fit separately for detection probabilities and infection probabilities for each surveillance scenario using backwards stepwise model selection with a five-point threshold for improvement in deviance information criteria (DIC) to minimise overfitting (40). Residual spatial autocorrelation was assessed using Moran's I and performance assessed by area under the receiver operating curve (AUC). Weakly informative priors of Normal (0, 1/0.01) were used for all

intercepts and coefficients. All models were implemented in Integrated Nested Laplace (INLA), with 10,000 posterior samples generated from the approximated posterior distribution to include uncertainty in these estimates (41). Final models had an AUC of 85% for both surveillance approaches.

We modelled the distribution of infections under each surveillance scenario separately using occupancy models in which the probability of detecting an infection ($y_i$) in location *i* is dependent on the probability of detection ($p_i$) and presence of infection ($\omega_i$) (13), modelled as:

$$y_i \sim \begin{cases} 0, & \omega_i = 0 \\ \text{Bernoulli}(p_i), & \omega_i = 1 \end{cases}$$

Where the linear predictor determining the probability of detection is modelled as:

$$\text{logit}(p_i) = \alpha_0 + \boldsymbol{X}_i\boldsymbol{\alpha} + u_i$$

Where $\alpha_0$ represents the intercept, $\boldsymbol{X_i\alpha}$ represents a vector of covariate effects and $u_i$ is the spatial effect modelled as a Matern covariance function using the stochastic partial differential equations approach to represent the spatial process by Gaussian Markov random fields as implemented in INLA (41, 42). The process determining the true state of malaria presence $\omega$ is determined by the true probability of infection $\psi$:

$$\omega_i \sim \text{Bernoulli}(\psi_i)$$

With the linear predictor for the Bernoulli model specified as:

$$\text{logit}(\psi_i) = \beta_0 + \boldsymbol{X}_i\boldsymbol{\beta} + \gamma_i + Zu_i$$

366

367 Where $\beta_0$ represents the intercept, $\boldsymbol{X_i\beta}$ represents a vector of covariate effects and $\gamma_i$ represents the

368 spatial effect, modelled as described above. As processes influencing probability of detection

369 (healthcare access) additionally may impact infection, we include a shared spatial component $Zu_i$ with

370 scaling parameter *Z* (43).

371

372 *Patent malaria distribution*

373

374 To explore factors affecting the distribution of locations of patent malaria infections (detected

375 by RDT or microscopy) compared to all infections, we subset all malaria infected locations. For $J_j$ malaria

376 infected individuals identified in each location, the number of patent infections observed ($m_i$) is

377 modelled as:

$$m_i \sim \text{Binomial}(J_i, s_i)$$

378

379 With the linear predictor determining the probability of patent infections ($s_i$) modelled as:

380

$$\text{logit}(s_i) = \kappa_0 + \boldsymbol{X}_i\boldsymbol{\kappa}$$

381

382 Where $\kappa_0$ represents the intercept and $\boldsymbol{X}_i\boldsymbol{\kappa}$ represents a vector of covariate effects. Using data from all

383 locations included in the study site, we then predicted a location specific sensitivity of routine

384 diagnostics. Based on these results, we used environmental data to define an area with higher

385 probabilities of malaria infections only detectable by molecular diagnostics.

386

387 *Evaluation of surveillance systems*

We modelled the true probability of infection from the infection process model using data from all available diagnostics. To compare surveillance methods with different survey and diagnostic methods, we estimated the number of infected locations not detected as:

$$\sum_{i=1}^{i} \omega_i(1 - p_i) + \omega_i p_i(1 - s_i)$$

Where $p_i$ is the probability of detection using different survey methods and $s_i$ represents diagnostic sensitivity, with PCR considered the gold standard. We additionally included risk-based surveillance methods, using health facility surveys and molecular diagnostics in high risk areas defined by proximity to closed canopy forest. All derived quantities were estimated using 10,000 posterior samples.

To evaluate the cost effectiveness of different surveillance approaches, we estimated the additional costs to health systems of including different survey and diagnostic approaches (Table S4). This excluded capital costs and costs already covered by existing health systems (e.g. RDT and microscopy diagnostics for febrile patients). Health facility survey costs included additional payments to personnel, training, equipment, RDT and microscopy for non-febrile participants, sample collection and molecular diagnostics for all attendees and salary for a technician to support data management and sample analysis. The costs of molecular diagnostics included DNA extraction and PCR reagents, assuming all DNA extraction was completed using Chelex with 10% of samples verified using a commercial Qiagen kit. To account for varying numbers of samples screened from each location, we estimated the mean cost of molecular diagnostics per location as the total cost of molecular diagnostics divided by the total number of locations included. We evaluated these against the estimated number of locations correctly identified as a measure of cost effectiveness. All analysis was completed in R statistical programming language (v 3.6), with maps visualised in R or ArcGIS (ESRI, Redlands, USA).

410

411 *Ethics approval*

412 This study was approached by the Institutional Review Board of the Research Institute for Tropical

413 Medicine, Department of Health Philippines (IRB:2016-04) and the Research Ethics Committee of the

414 London School of Hygiene and Tropical Medicine (11597). Written informed consent was obtained from

415 all participants or parents or guardians and assent obtained from children under 18.

416

1. Lambin EF, Tran A, Vanwambeke SO, Linard C, & Soti V (2010) Pathogenic landscapes: interactions between land, people, disease vectors, and their animal hosts. *International journal of health geographics* 9:54.
2. World Health Organisation (2018) Malaria surveillance, monitoring and evaluation: a reference manual. (World Health Organization, Geneva).
3. Yasuoka J & Levins R (2007) Impact of deforestation and agricultural development on anopheline ecology and malaria epidemiology. *The American journal of tropical medicine and hygiene* 76(3):450-460.
4. Okell LC*, et al.* (2012) Factors determining the occurrence of submicroscopic malaria infections and their relevance for control. *Nature communications* 3:1237.
5. Okell LC, Ghani AC, Lyons E, & Drakeley CJ (2009) Submicroscopic infection in Plasmodium falciparum-endemic populations: a systematic review and meta-analysis. *The Journal of infectious diseases* 200(10):1509-1517.
6. Zhou G, Afrane YA, Malla S, Githeko AK, & Yan G (2015) Active case surveillance, passive case surveillance and asymptomatic malaria parasite screening illustrate different age distribution, spatial clustering and seasonality in western Kenya. *Malaria journal* 14(1):41.
7. Hsiang MS*, et al.* (2019) Active case-finding for malaria: A three-year national evaluation of optimal approaches to detect infections and hotspots through reactive case detection in the low transmission setting of Eswatini. *Clin Infect Dis*.
8. Ashton RA*, et al.* (2015) Geostatistical modeling of malaria endemicity using serological indicators of exposure collected through school surveys. *The American journal of tropical medicine and hygiene* 93(1):168-177.
9. Stevenson JC*, et al.* (2013) Reliability of school surveys in estimating geographic variation in malaria transmission in the western Kenyan highlands. *PloS one* 8(10):e77641.
10. Stresman GH*, et al.* (2014) High levels of asymptomatic and subpatent Plasmodium falciparum parasite carriage at health facilities in an area of heterogeneous malaria transmission intensity in the Kenyan highlands. *The American journal of tropical medicine and hygiene* 91(6):1101-1108.
11. Fornace KM*, et al.* (2018) Use of mobile technology-based participatory mapping approaches to geolocate health facility attendees for disease surveillance in low resource settings. *International journal of health geographics* 17(1):21.
12. Bailey LL, MacKenzie DI, & Nichols JD (2013) Advances and applications of occupancy models. *Methods in Ecology and Evolution* 5(12):1269-1279.
13. Hobbs NT & Hooten MB (2015) *Bayesian Models: A Statistical Primer for Ecologists* (Princeton University Press, New Jersey, USA).
14. Banks-Leite C*, et al.* (2014) Assessing the utility of statistical adjustments for imperfect detection in tropical conservation science. *J. Appl. Ecol.* 51(4):849-859.
15. Nelli L, Ferguson HM, & Matthiopoulos J (2019) Achieving explanatory depth and spatial breadth in infectious disease modelling: Integrating active and passive case surveillance. *Stat Methods Med Res*:962280219856380.
16. Salvador LCM, Deason M, Enright J, Bessell PR, & Kao RR (2018) Risk-based strategies for surveillance of tuberculosis infection in cattle for low-risk areas in England and Scotland. *Epidemiol Infect* 146(1):107-118.
17. Epidemiology Bureau (2018) Malaria surveillance report. ed Health PDo (Manila).
18. Hansen MC*, et al.* (2013) High-resolution global maps of 21st-century forest cover change. *Science* 342(6160):850-853.
19. DOH P, WHO, & UCSF (2014) Eliminating malaria: case-study 6, Progress towards subnational elimination in the Philippines. (World Health Organisation, Geneva).

20. de Castro MC, Monte-Mor RL, Sawyer DO, & Singer BH (2006) Malaria risk on the Amazon frontier. *Proceedings of the National Academy of Sciences of the United States of America* 103(7):2452-2457.
21. Reyes RA*, et al.* (submitted) Improved detection of malaria infection through enhanced health facility surveys.
22. Sanann N*, et al.* (2019) Forest work and its implications for malaria elimination: a qualitative study. *Malaria journal* 18(1):376.
23. Hasyim H*, et al.* (2018) Spatial modelling of malaria cases associated with environmental factors in South Sumatra, Indonesia. *Malaria journal* 17(1):87.
24. Guerra CA, Snow RW, & Hay SI (2006) A global assessment of closed forests, deforestation and malaria risk. *Annals of tropical medicine and parasitology* 100(3):189-204.
25. Fornace KM*, et al.* (2016) Association between Landscape Factors and Spatial Patterns of Plasmodium knowlesi Infections in Sabah, Malaysia. *Emerging infectious diseases* 22(2):201-208.
26. Durnez L*, et al.* (2013) Outdoor malaria transmission in forested villages of Cambodia. *Malaria journal* 12:329.
27. Cui L*, et al.* (2012) Malaria in the Greater Mekong Subregion: heterogeneity and complexity. *Acta tropica* 121(3):227-239.
28. Slater HC*, et al.* (2019) The temporal dynamics and infectiousness of subpatent Plasmodium falciparum infections in relation to parasite density. *Nature communications* 10(1):1433.
29. Hay SI, George DB, Moyes CL, & Brownstein JS (2013) Big data opportunities for global infectious disease surveillance. *PLoS medicine* 10(4):e1001413.
30. Stark KD*, et al.* (2006) Concepts for risk-based surveillance in the field of veterinary medicine and veterinary public health: review of current approaches. *BMC Health Serv. Res.* 6:20.
31. Tiecke TG*, et al.* (2017) Mapping the world population one building at a time. *ArXiv* arXiv:1712.05839.
32. Hansen MC*, et al.* (2016) Humid tropical forest disturbance alerts using Landsat data. *Environmental Research Letters* 11(3).
33. Facebook Connectivity Lab & Center for International Earth Science Information Network (CIESIN) Columbia University (2016) High resolution settlement layer (HRSL). (CIESIN, Columbia University, New York).
34. Philippine Statistics Authority (2016) Philippine Population Density (Based on the 2015 Census of Population).
35. Weiss DJ*, et al.* (2018) A global map of travel time to cities to assess inequalities in accessibility in 2015. *Nature* 553(7688):333-336.
36. Lloyd CT, Sorichetta A, & Tatem AJ (2017) High resolution global gridded data for use in population studies. *Sci Data* 4:170001.
37. Fick SE & Hijmans RJ (2017) Worldclim 2: New 1-km spatial resolution climate surfaces for global land areas. *International Journal of Climatology*.
38. Land Processes Distributed Active Archive Center (LP DAAC) (2015) Advanced Spaceborne Thermal Emission and Reflection Radiometer Global Digital Elevation Model (ASTER GDEM) Version 2. (NASA EOSDIS Land Processes DAAC, USGS Earth Resources Observatoin and Science (EROS) Center, Sioux Falls, South Dakota).
39. ALOS-2/ALOS Science Project Earth Observation Research Center (EORC) (2017) Global PALSAR-2/PALSAR/JERS-1 Mosaic and Forest/Non-Forest map. (Japan Aerospace Exploration Agency (JAXA)).
40. Redding DW, Tiedt S, Lo Iacono G, Bett B, & Jones KE (2017) Spatial, seasonal and climatic predictive models of Rift Valley fever disease across Africa. *Philosophical transactions of the Royal Society of London. Series B, Biological sciences* 372(1725).

41. Rue H, Martino S, & Chopin N (2009) Approximate Bayesian inference for latent Gaussian models by using integrated nested Laplace approximations. *Journal of the Royal Statistical Society* 71(Part 2):319-392.
42. Lindgren F & Rue H (2015) Bayesian Spatial Modelling with R-INLA. *Journal of Statistical Software* 63(19).
43. Martins TG, Simpson D, Lindgren F, & Rue H (2013) Bayesian computing with INLA: new features. *Computational Statistics and Data Analysis* 67:68-83.

**Figure 1.** Study area and forest cover in 2017

**Figure 2.** Posterior probability of infection under different sampling scenarios adjusted for detection probabilities: A. detection probability using routine passive case detection; B. detection probability using health facility-based surveys; C. probability of infection estimated from passive case detection using routine diagnostics; D. probability of infection estimated from active case detection using molecular diagnostics

**Figure 3.** Evaluation of surveillance methods described in Table 3 by A. estimated numbers of locations with malaria infections not detected, and B. estimated additional costs per location with malaria infections detected (relative to standard PCD)

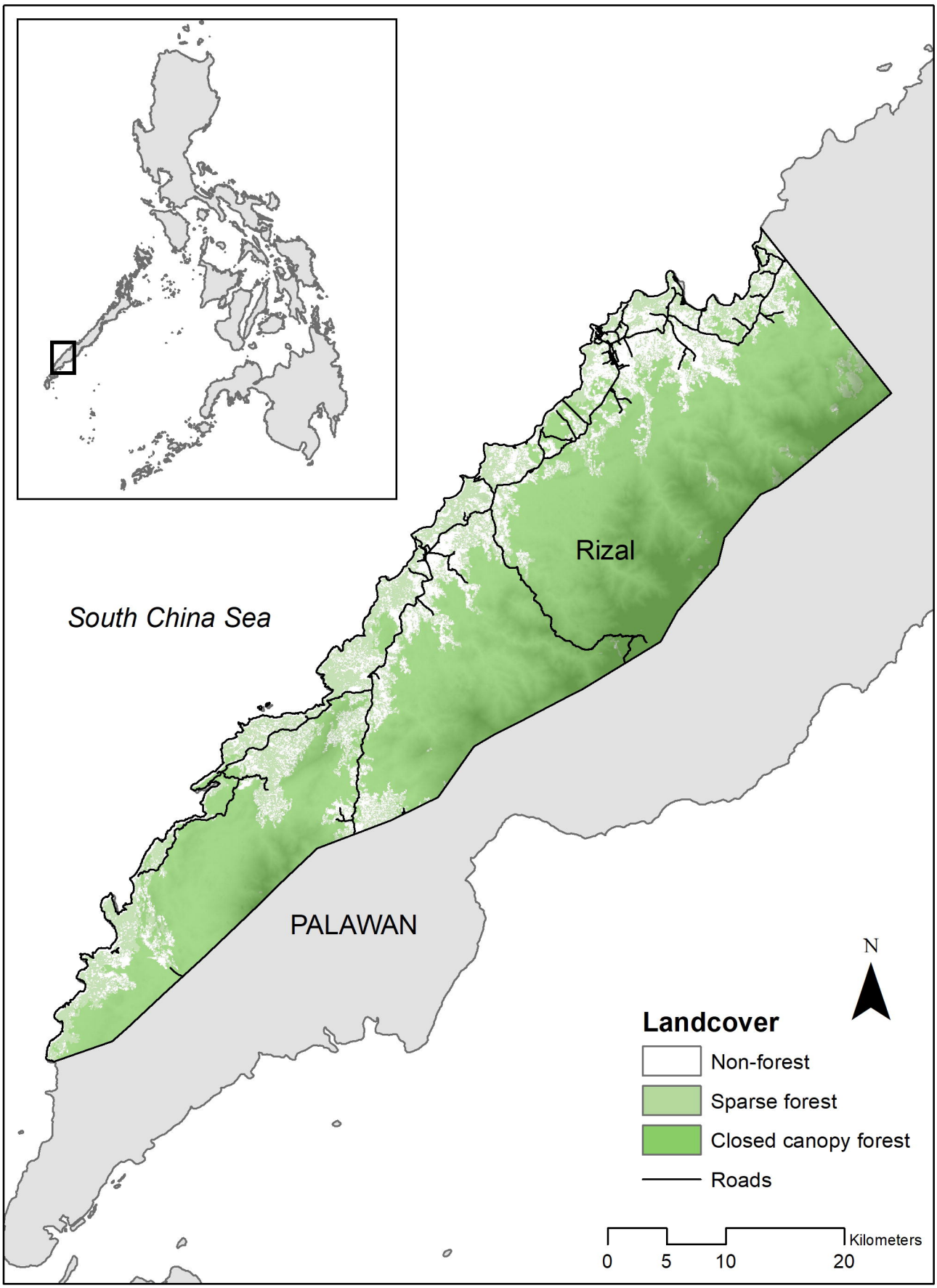
South China Sea
Rizal
PALAWAN
N
Landcover
Non-forest
Sparse forest
Closed canopy forest
Roads
0
5
10
20
Kilometers

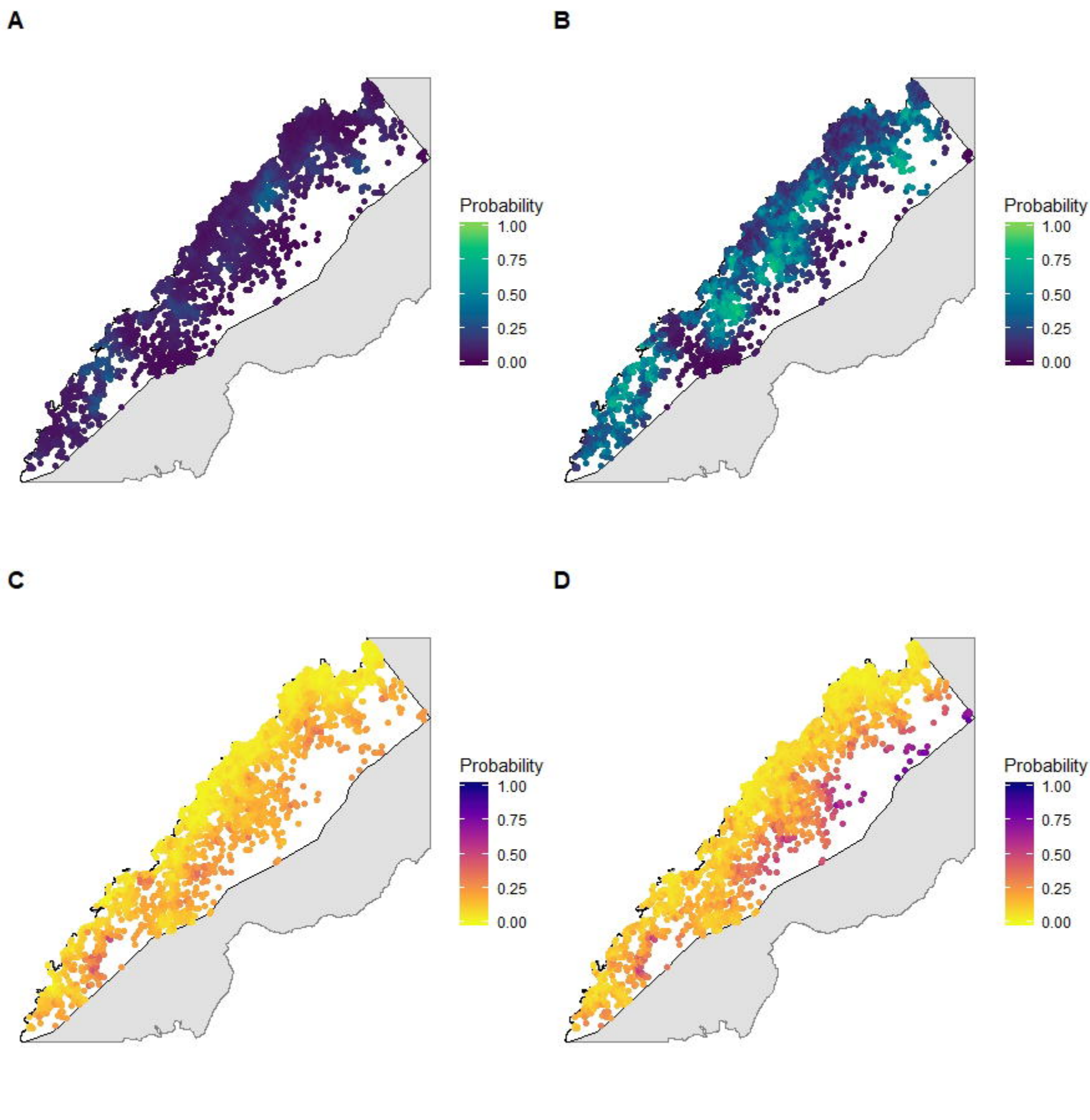
A
Probability
1.00
0.75
0.50
0.25
0.00
B
Probability
1.00
0.75
0.50
0.25
0.00
C
Probability
1.00
0.75
0.50
0.25
0.00
D
Probability
1.00
0.75
0.50
0.25
0.00

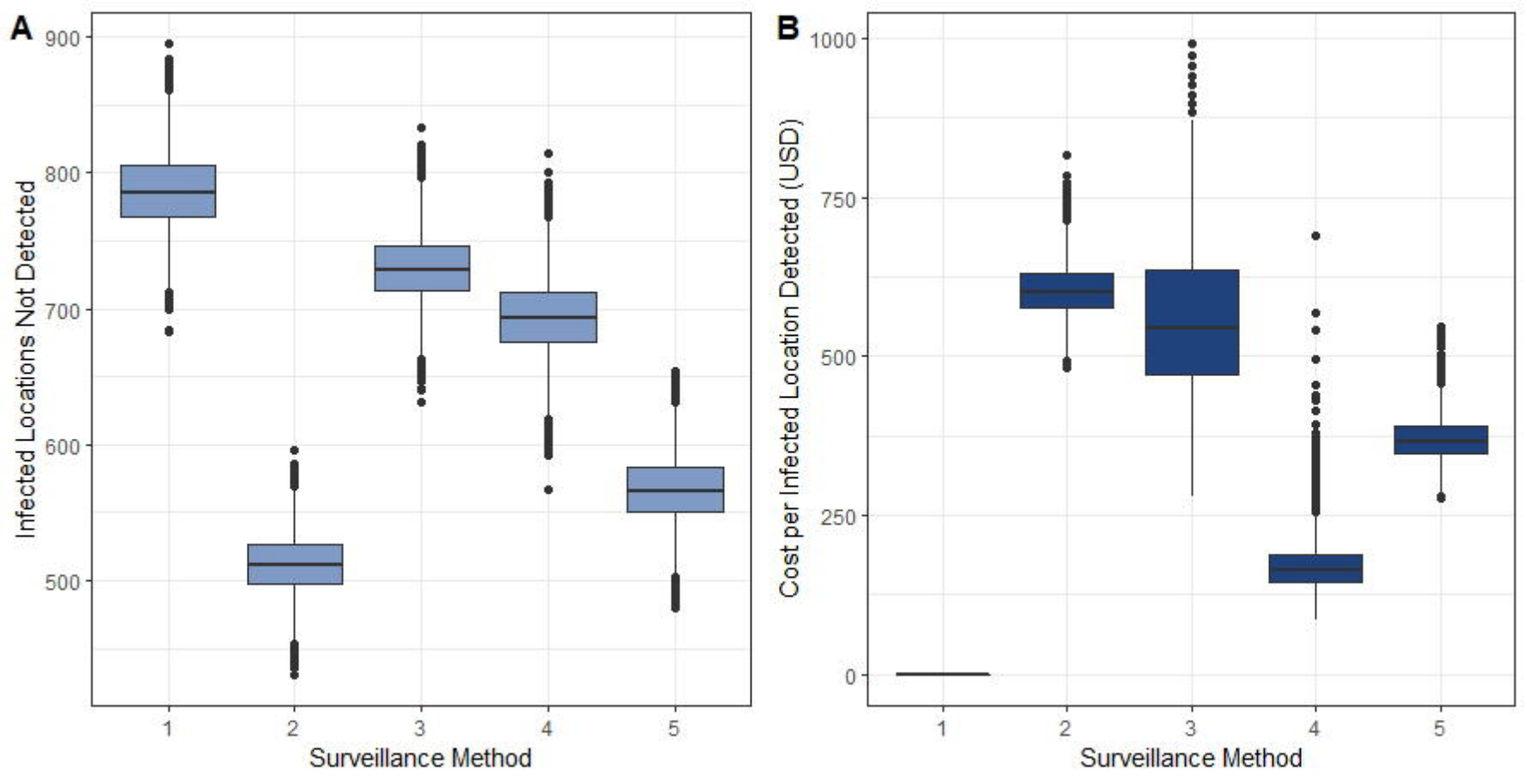
A
Infected Locations Not Detected
900
800
700
600
500
1
2
3
4
5
Surveillance Method
B
Cost per Infected Location Detected (USD)
1000
750
500
250
0
1
2
3
4
5
Surveillance Method