REGIONAL DETERMINANTS OF THE EXPANSION OF COVID-19 IN BRAZIL

Waldecy Rodrigues [1], David Nadler Prata[1], Wainesten Camargo[1]

[1] Federal Univesity of Tocantins – Brazil

*corresponding author (s): Waldecy Rodrigues (waldecy@uft.edu.br), David Nadler Prata (ddnprata@uft.edu.br)

ABSTRACT

Objective: This study investigates the regional differences in the occurrence of COVID-19 in Brazil and its relationship with climatic and demographic factors, for this, using data about identified cases of COVID-19 on Brazil from February 26 to April 04, 2020. **Methods:** A model using the Polynomial Regression with cubic adjustments of the number of days of contagion, demographic density, city population and climatic factors was designed to explain the spread of COVID-19 in Brazil. **Main results:** It was evidenced that temperature variation maintains a relationship with the reduction in the number of cases of COVID-19, but on a very small scale. With a simulation of 30 days of contagion, a variation of -0.9% was found for each increase of 1°C. **Conclusion:** Temperature, despite being an intervening factor in the variation in the number of COVID-19 cases, has a reduced magnitude effect. Cities with higher temperatures don't necessarily it's more protected from the SARS-CoV-2 than those with lower temperatures, however, strong statistical significance was found, this relationship deserves to be investigated in other tests with longer time series, wide and with especially non-linear data adjustments.

INTRODUCTION

COVID-19 is an infectious respiratory disease caused by the SARS-CoV-2 virus, which can cause, depending on general health conditions and anamnesis, the rapid death of those affected by the disease.

A relevant question around the expansion of SARS-CoV-2 is about the main climatic or demographic characteristics that allow a larger expansion of this virus. Bukhari and Jameel (2020) report that SARS-CoV-2 is spread rapidly in several countries and has been declared a worldwide pandemic crisis by the World Health Organization. The authors also pointed out that a variant similar to SARS-CoV-2, the influenza virus, was affected by the climate, today it is unknown whether COVID-19 follows the same scalability (LOWEN, 2007; BARRECA & SHIMSHACK, 2012).

Bukhari and Jameel (2020) found some important findings in their data, for example, they made an analysis of the climatic patterns of the regions affected by SARS-CoV-2 worldwide until March 22, 2020, with 83% of the tests being performed in non-tropical countries (30N and above) and 90% of SARS-CoV-2 cases were recorded in the same countries within a temperature range of 3 °C to 17 ° C.

However, what caught the attention of these researchers is that in several countries between 30N and 30S, such as Australia, United Arab Emirates, Qatar, Singapore, Bahrain and Taiwan, they performed extensive tests per capita, and the number of positive SARS-CoV- 2 per capita is lower in these countries compared to several European countries and the USA.

Therefore, although currently available data is distorted by minimal per capita testing in many tropical countries, it is possible that the climate plays a role in the spread of SARS-CoV-2, which would warrant further investigation. However, with the analysis of the database used in this research, the results were not able to demonstrate with statistical significance the influence of climatic variation in the spread of SARS-CoV-2, and that it would not spread in humid and hot regions with the same speed.

In a study by Wang et al. (2020) were analyzed 429 municipalities affected by SARS-CoV-2 around the world, from January 20 to February 4, 2020, where the daily averages, of January 2020, of the temperature (average, minimum and maximum) were calculated. Then, the restricted cubic spline function and the generalized linear mixture model were used to analyze the relationships. The main results of this study pointed to a total of 24,232 confirmed cases in China and in 26 countries abroad.

In total, 16,480 cases (68.01%) were from the province of Hubei in China. It was found that in the single factor model of the highest temperature group, each 1ºC increase in the minimum temperature led to a 0.86% reduction in the cumulative number of cases. Thus, the study concluded that, to some extent, temperature can impact COVID-19 transmission and there may be a better temperature for viral transmission, which may partly explain why the first explosion occurred in Wuhan. It is suggested that countries and regions with the lowest temperature in the world adopt the most stringent control measures to avoid future reversals (WANG ET AL., 2020).

Brazil is a large tropical country, with most of its territory located in the range 30N and 30S, but occurring in the range below 30S, it is possible to assess whether there is intervening of the tropical climate variable, which includes the sub-regions called hot and torrid, on the speed of incidence of SARS-CoV-2 on different territories.

Thus, this article aims to investigate the regional differences in the occurrence of COVID-19 in Brazil, its relationship with climatic and demographic factors, based on data about identified cases of COVID-19 on Brazil from February 26 to April 04, 2020. Brazil have been divided politically under the same structure of United States of America, with States and each State has their own capital city. In this study it was analyzed the data about COVID-19 in the capitals of all the States of Brazil.

METHODOLOGY

The trajectory of expansion of SARS-CoV-2 in different parts of the planet is a necessary knowledge to understand its dynamics under different climatic, demographic and socio-economic conditions. Knowing the behavior of this virus will be important for future measures of epidemiological control.

For this, we start from the following hypothesis:

$$cases\ Cov19 = f(n.days, dem.dens, population,\ temperat, climatic\ var.\ )$$

(1)

Two models were generated for testing the climatic variable, in the first it was worked the classification of the capitals of the Brazilian States by climatic zone and in the second model, the annual average of temperatures was considered, represented in the following functions:

$$Ncases = \alpha + \beta 1 * Ndays^3 - \beta 2 * Ndays^2 + \beta 3 * Ndays + \beta 4 * DemDens + \beta 5 * Pop + \beta 6 * ZSubTrop \quad (2)$$

$$Ncases = \alpha + \beta 1 * Ndays^3 - \beta 2 * Ndays^2 + \beta 3 * Ndays + \beta 4 * DemDens + \beta 5 * Pop - \beta 6 * Temperat \quad (3)$$

Considering:

Ncases – number of cases of COVID-19

Ndays – number of days since the first case of COVID-19

DemDens – demographic density

Pop - population

ZSubTrop – "dummy" variable if the city is in the Subtropical Zone

Temperat – Annual average temperature in degrees Celsius.

The expected relationship is that higher the number of days, higher the number of cases of COVID-19, with adjustment in geometric progression, reaching a peak, then a plateau, followed by a subsequent decrease and the possibility of growth recurrences. This adjustment is perfectly compatible with the cubic polynomial function.

It is also expected that higher the concentration of people, represented by the demographic density, higher the incidence of COVID-19. In addition, it seeks to test, for the Brazilian case, in this initial phase of contamination by SARS-CoV-2, whether the climatic zone factor and the temperature variation are intervening in the volume of occurrences.

Brazil is almost entirely composed by Tropical Zone, with an average annual temperature of 24.3 ° C, and a small band of Subtropical Zone, with an average temperature of 18.8 ° C. Are there regional variations in the occurrence of SARS-CoV-2 in these different climatic zones?

RESULTS

For data analysis, it was worked daily data on the occurrence of COVID-19 in the 27 (twenty-seven) capitals of the Brazilian States from February 26 to April 04, 2020, to verify the hypotheses initially raised by the research, that higher temperatures averages can lead to a lower occurrence of COVID-19.

Thus, to verify the growth of SARS-CoV-2 in the different climatic zones, the third degree linear polynomial model was used from the data of the following capitals of the Brazilian States: Porto Velho (RO), Rio Branco (AC), Manaus (AM)), Boa Vista (RR), Belém (PA), Macapá (AP), Palmas (TO), São Luís (MA), Teresina (PI), Fortaleza (CE), Natal (RN), João Pessoa (PB), Recife (PE), Maceió (AL), Aracaju (SE), Salvador (BA), Belo Horizonte (MG), Vitória (ES), Rio de Janeiro (RJ), Campo Grande (MS), Cuiabá (MT), Goiânia (GO), Brasília (DF), São Paulo (SP), Curitiba (PR), Florianópolis (SC) and Porto Alegre (RS). Those cities that, until the date of the present analysis, April 4, 2020, hold about 70% of the cases of COVID-19 in Brazil (Table 1).

Table 1 - Demographic, climatic and epidemiological information (COVID-19) from the capitals of the Brazilian States - 2020.

Municipalities	Number of cases of COVID-19	Tx Incid COVID-19 (per 100 thous. inhab.)	Population	Urban area	Demographic density	Average temperature
SOUTHEAST REGION						
São Paulo (SP)	3.589	29,29	12252023	949,61	12.902	18,5
Rio de Janeiro (RJ)	982	14,62	6718903	925,31	7.261	23,2
Belo Horizonte (MG)	237	9,43	2512070	314,28	7.993	20,5
Vitória (ES)	43	11,88	362097	96,50	3.752	24,8
CENTER-WEST REGION						
Brasília (DF)	456	15,12	3015268	888,82	3.392	19,5
Goiânia (GO)	50	3,30	1516113	421,52	3.597	23,1
Campo Grande (MS)	43	4,80	895982	332,48	2.695	23,4
Cuiabá (MT)	37	6,04	612547	244,13	2.509	26,1
NORTHEAST REGION						
Salvador (BA)	215	7,49	2872347	259,65	11.062	25,2
Fortaleza (CE)	681	25,51	2669342	285,06	9.364	26,3
Recife (PE)	119	7,23	1645727	142,35	11.561	25,8
São Luís (MA)	86	7,80	1101884	283,34	3.889	27
Maceió (AL)	17	1,67	1018948	138,94	7.334	24,7
Natal (RN)	77	8,71	884122	118,93	7.434	25,8
Teresina (PI)	21	2,43	864845	219,89	3.933	27,6
João Pessoa (PB)	26	3,21	809015	138,25	5.852	25,2
Aracaju (SE)	28	4,26	657013	115,11	5.708	25,6
NORTH REGION						
Manaus (AM)	283	12,97	2182763	427,09	5.111	27,4
Belém (PA)	43	2,88	1492745	199,48	7.483	26,8
Porto Velho (RO)	9	1,70	529544	139,72	3.790	26
Macapá (AP)	27	5,36	503327	128,12	3.928	27
Rio Branco (AC)	36	8,84	407319	116,81	3.487	26,2
Boa Vista (RR)	31	7,77	399213	132,98	3.002	27,2
Palmas (TO)	11	3,68	299127	144,43	2.071	26,7
SOUTH REGION						
Curitiba (PR)	114	5,90	1933105	412,00	4.692	17,1
Porto Alegre (RS)	241	16,24	1483771	306,36	4.843	20,1
Florianópolis (SC)	90	17,97	500973	153,01	3.274	22,4

Correlations were found, on logarithmic scales, between the number of COVID-19 cases in the capitals of the Brazilian States, with the population dimension (0.88), demographic density (0.57) and with temperature levels (0.55). All significant results with *p* value less than 1%.

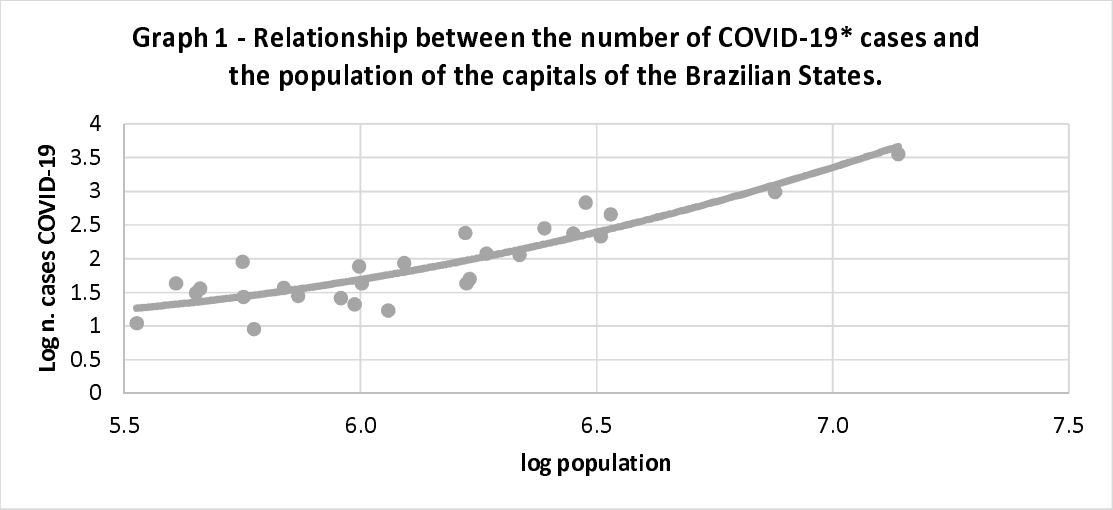

Source: Ministry of Health of (Brazil). Data worked by the authors.
* Data from February 26 to April 04, 2020.

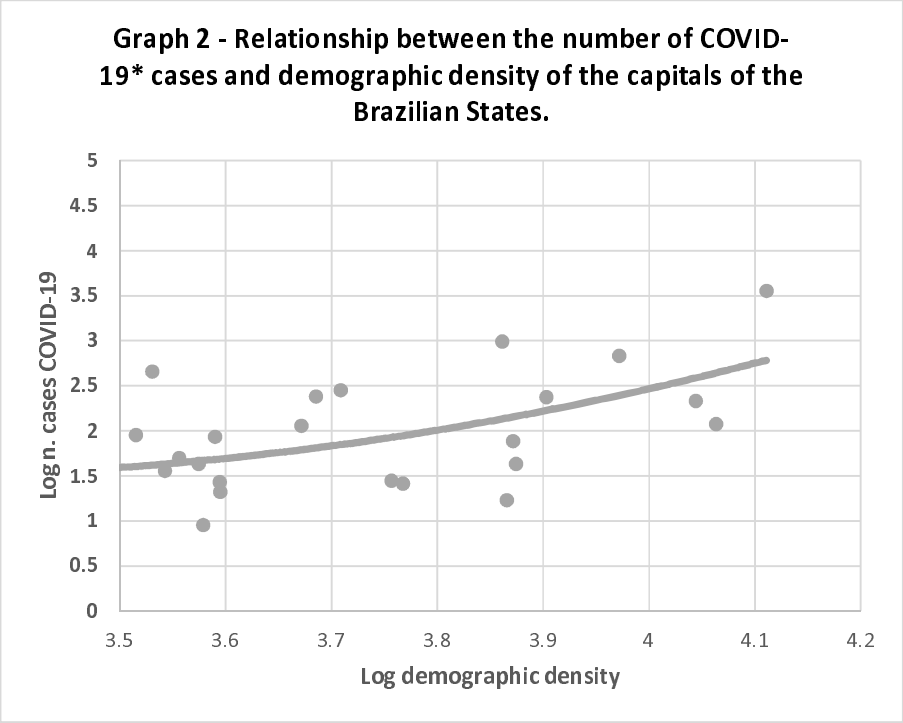

Source: Ministry of Health of (Brazil). Data worked by the authors.
* Data from February 26 to April 04, 2020.

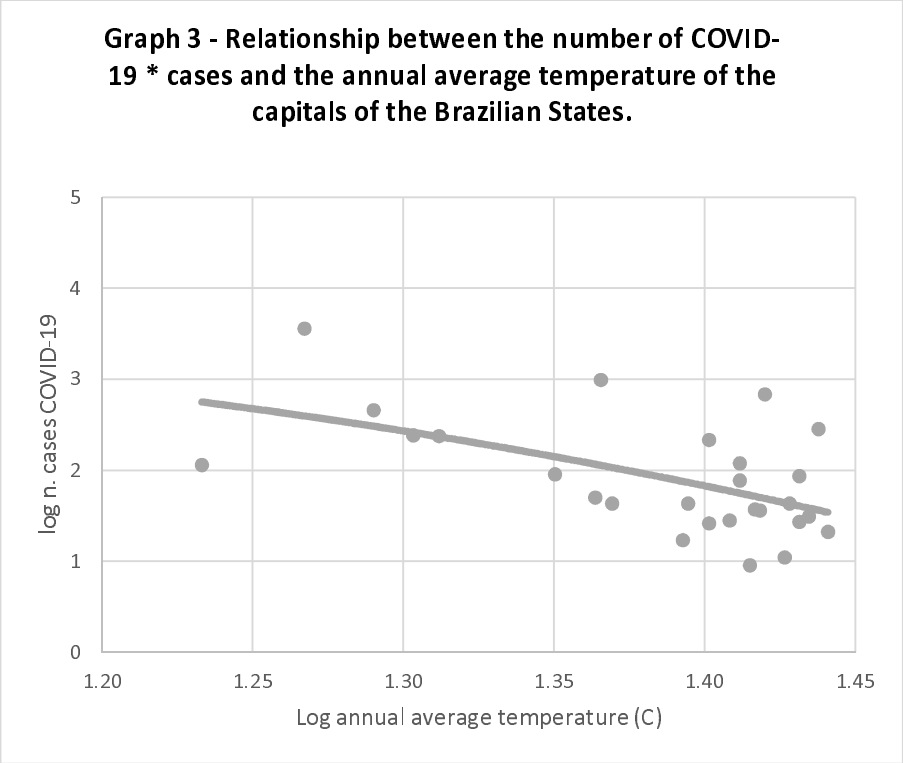

Source: Ministry of Health of (Brazil). Data worked by the authors.
* Data from February 26 to April 04, 2020.

DISCUSSION

Once verified the statistical significance and the correlation between demographic and climatic variables that are involved in the regional differences in the occurrence of COVID-19, it remains to be seen how the set of demographic and climatic variables act simultaneously in explaining the phenomenon. It starts from the hypothesis that the cases of COVID-19 are explained by the number of days with trajectory in a cubic polynomial function, by the demographic density, population and by the temperature / climatic zone of the municipality in question.

Two statistical models were generated, as shown below:

MODEL 1 (y = n. case COVID-19)				
Variables	**Coefficients**	**Standard error**	**t value**	**p value**
Intercept	-117,026	14,7024220	-7.96	<.0001
ZSubTrop	20,7583	9,8767921	2.10	0.0361
$Ndays^3$	0,1901635	0.00942670	20.17	<.0001
$Ndays^2$	-5,5509029	0.38754788	-14.32	<.0001
Ndays	47,870034	454.276.683	10.54	<.0001
$DemDens^2$	0,000002	0.00000020	10.17	<.0001
R^2	0.822517			
F value	426,51			

MODEL 2 (y = log n. case COVID-19)				
Variables	**Coefficients**	**Standard error**	**t value**	**p value**
Intercept	0,678220374	0,33952182	1,98	0,0487
Temperat	-0,0479987700	0,01277545	-3,76	0,0002
$Ndays^3$	0,0001800549	0,00006371	2,83	0,0049
$Ndays^2$	-0,0116853168	0,00284904	-4,10	< 0,0001
Ndays	0,3784635405	0,03655497	10,35	< 0,0001
$DemDens^2$	0,0000000216	0,00000000	10,09	< 0,0001
Population	0.0000000679	0.00000002	4,08	< 0,0001
R^2	0,803667			
F value	1814,65			

The data were adjusted according to the cubic polynomial function for the number of days, quadratic for the demographic density and linear for the climatic variable. Both models found satisfactory "p" and R^2 values. It means that above 80% of the variations of the dependent variable (Y) are derived from variations of independents variables (X1 ...Xn). It's a relatively robust statistical model, with algebraic signs according to the established hypotheses, and, therefore, liable to have its results deepened.

All statistical models, plotted on the temporal dynamics of COVID-19 in Brazil, demonstrated a strong intervening dimension of the population and demographic density. The issue of temperature and latitude of the municipalities, represented by the variable "temperate zone", demonstrated that there are strong indications that this variable is also involved given the other constant conditions, mainly those related to demographic and urban morphology conditions, and, especially, the forms of social isolation adopted in the cities when they were infected with SARS-CoV-2.

It was evidenced that the temperature variation maintains a relationship with the reduction in the number of COVID-19 cases, however, this depends on the contagion process in progress. The expected reductions in the number of cases of COVID-19 with the temperature increase in 1º C are between -3.4% to - 0.9% according to the days of the first contagion. That is, the more advanced the contagion process, the less the impact of the increase in the average temperature (Graph 4 2).

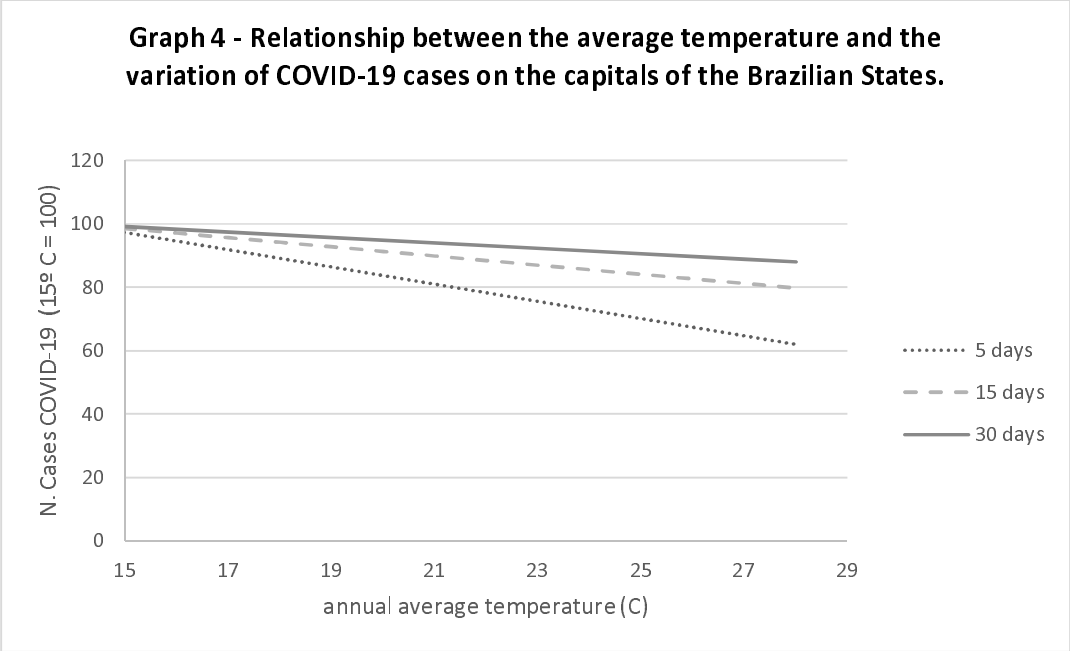

Source: Ministry of Health of (Brazil). Data worked by the authors.
* Data from February 26 to April 04, 2020.

CONCLUSIONS

In the Brazilian case, the temperature, despite being intervening in the variation of the number of cases, has a reduced magnitude effect. Other variables have a greater pressure to increase the contagion process - such as the natural process of proliferation of the virus when it enters the cities and the greater number of the population and its densification.

Therefore, cities with higher temperatures may not necessarily present themselves as more protected from the SARS-CoV-2 than those with lower temperatures. The variations found in this work indicate that as the contagion process in cities advances, the reductions become smaller at different average temperatures.

International studies, relevant to the relationship between temperature and the occurrence of the SARS-CoV-2, carried out by Bukhari and Jameel (2020) and Wang et al. (2020) in colder climatic zones already pointed out that a reduction in temperature may contribute to a greater proliferation of the virus, but an increase in temperature is not necessarily a major barrier to its expansion.

It is noteworthy that the result found in this work, with a simulation of 30 days of contagion, where a reduction of 0.9% is identified at each 1 ° C increase, is very close to the result of the 0.86% reduction found by Wang et al. (2020) in regions with temperatures above 10º C.

The temperature seems to matter for the reduction of the evolution of SARS-CoV-2, however it was in the case of the Brazilian cities surveyed on a small scale, which is very different in the case of the Influenza virus, where studies indicate a much stronger relationship in the lower spread in regions with higher average temperatures in tropical regions (WANG ET AL., 2020). This fact suggests further investigation,

considering a higher number of contagion days in Brazil, to better follow the evidence found here between the expansion behavior of SARS-CoV-2 and its relationships in different climatic environments.

REFERENCES

Barreca, A. I. & Shimshack, J. P. Absolute humidity, temperature, and influenza mortality: 30 years of county-level evidence from the United States. *Am. J. Epidemiol.* 176 Suppl 7 , S114–22 (2012).

Bogoch, I. I. *et al.* Potential for global spread of a novel coronavirus from China. *J. Travel Med.* 27 , (2020).

Bukhari, Qasim and Jameel, Yusuf, Will Coronavirus Pandemic Diminish by Summer? (March 17, 2020). Available at SSRN: https://ssrn.com/abstract=3556998 or http://dx.doi.org/10.2139/ssrn.3556998

COVID-19 boletins informativos e casos do Coronavírus por município por dia: banco de dados. Disponível em: < https://brasil.io/dataset/covid19/caso?search=&date=2020-04-01&state=TO&city=&place_type=&is_last=&city_ibge_code=&order_for_place= >. Acesso em: 5 abril 2020.

Instituto Nacional de Pesquisas Espaciais. (2020). *Portal da Tecnologia da Informação para Meteorologia*. Disponível em: < http://bancodedados.cptec.inpe.br/estatisticas>. Acesso em: 5 abril 2020.

Lowen, A. C., Mubareka, S., Steel, J. & Palese, P. Influenza virus transmission is dependent on relative humidity and temperature. *PLoS Pathog.* 3 , 1470–1476 (2007).

Ministério da Saúde. (2020). *Painel Coronavirus*. Disponível em: < https://covid.saude.gov.br>. Acesso em: 11 abril 2020.

Mao Wang, M. et al. Temperature Significantly Change COVID-19 Transmission in 429 cities. medrxiv 2020. DOI:https://doi.org/10.1101/2020.02.22.20025791.