medRxiv preprint doi: https://doi.org/10.1101/2020.03.31.20048595; this version posted April 10, 2020. The copyright holder for this preprint (which was not certified by peer review) is the author/funder, who has granted medRxiv a license to display the preprint in perpetuity. It is made available under a CC-BY-NC-ND 4.0 International license .

Manuscript title: Ambient nitrogen dioxide pollution and spread ability of COVID-19 in Chinese cities

Ye Yao[†], Ph.D., Fudan University, Shanghai China

Jinhua Pan[†], M.Sc., Fudan University, Shanghai China

Zhixi Liu[†], B.Med., Fudan University, Shanghai China

Xia Meng[†], Ph.D., Fudan University, Shanghai China

Weidong Wang, B.Med., Fudan University, Shanghai China

Haidong Kan[*], Ph.D. & M.D., Fudan University, Shanghai China

Weibing Wang[*], Ph.D. & M.D., Fudan University, Shanghai China

[†]Dr. Yao, Ms. Pan, Ms. Liu and Dr. Meng contributed equally to this letter.

* Corresponding authors:

Dr. Weibing Wang, School of Public Health, Fudan University, Shanghai 200032, China, Email: wwb@fudan.edu.cn

Dr. Haidong Kan, School of Public Health, Fudan University, Shanghai 200032, China, Email: kanh@fudan.edu.cn

Word account: 836

NOTE: This preprint reports new research that has not been certified by peer review and should not be used to guide clinical practice.

medRxiv preprint doi: https://doi.org/10.1101/2020.03.31.20048595; this version posted April 10, 2020. The copyright holder for this preprint (which was not certified by peer review) is the author/funder, who has granted medRxiv a license to display the preprint in perpetuity. It is made available under a CC-BY-NC-ND 4.0 International license .

The Coronavirus (COVID-19) epidemic, which was first reported in December 2019 in Wuhan, China, has caused 219,331 confirmed cases as of 20 March 2020, with 81,301 cases being reported in China. It has been declared a pandemic by the World Health Organization in 11 March 2020 (1). Although massive intervention measures have been implemented in China (e.g. shutting down cities, extending holidays and travel ban) and many other countries, the spread of the disease are unlikely to be stopped over the world shortly. It is becoming evident that environmental factors are associated with seasonality of respiratory-borne diseases' epidemics (2). Previous studies have suggested that ambient nitrogen dioxide (NO_2) exposure may play a role in the phenotypes of respiratory diseases, including, but not limited to, influenza, asthma and severe acute respiratory syndrome (SARS). NO_2), for example, might increase the susceptibility of adults to virus infections (3). High exposure to NO_2 before the start of a respiratory viral infection is associated with the severity of asthma exacerbation (4). This study aims to assess the associations of ambient NO_2 levels with spread ability of COVID-19 across 63 Chinese cities, and provides information for the further prevention and control of COVID-19.

Methods

We collected COVID-19 confirmed case information reported by the National Health Commission and the Provincial Health Commissions of China.

medRxiv preprint doi: https://doi.org/10.1101/2020.03.31.20048595; this version posted April 10, 2020. The copyright holder for this preprint (which was not certified by peer review) is the author/funder, who has granted medRxiv a license to display the preprint in perpetuity. It is made available under a CC-BY-NC-ND 4.0 International license .

We calculated basic reproduction number (R_0) for 63 cities with more than 50 cases as of February 10 (COVID-19 peak time in China, including 12 cities in Hubei and 51 cities outside Hubei). The R_0 means the expected number of secondary cases produced by an initial infectious individual, in a completely susceptible population. The calculation process is completed by R software.

Hourly NO_2 data were obtained from the National Urban Air Quality Publishing Platform (http://106.37.208.233:20035/), which is administered by China's Ministry of Environmental Protection. Daily concentrations of NO_2 were calculated as the average of at least 18 (75%) hourly concentrations for all state-controlled stations, then daily NO_2 levels of the city was averaged from all valid stations within it. Other meteorological data including daily mean temperature and relative humidity were collected from the China Meteorological Data Sharing Service System.

We conducted a cross-sectional analysis to examine the spatial associations of NO_2 with R_0 of COVID-19, and a longitudinal analysis to examine the temporal associations (day-by-day) of NO_2 with R_0 in the cities in Hubei province since they had enough confirmed case number to acquire stable daily R_0 and the other covariates including health policies were quite similar inside Hubei. We used multiple linear regression to assess the relationship between the spread ability of COVID-19 and NO_2 pollution across the different cities.

medRxiv preprint doi: https://doi.org/10.1101/2020.03.31.20048595; this version posted April 10, 2020. The copyright holder for this preprint (which was not certified by peer review) is the author/funder, who has granted medRxiv a license to display the preprint in perpetuity. It is made available under a CC-BY-NC-ND 4.0 International license .

Results

Among 63 cities, the mean ± standard deviation and range were (27.9±8.3, 10.7-53.0) for NO_2 and (1.4±0.3, 0.6-2.5) for R_0. The top three cities (Wuhan, Huanggang and Yichang) with the highest R_0 were all in Hubei Province.

The cross-sectional analysis shows that, after adjustment for temperature and humidity, the R_0 was positively associated with NO_2 in all cities (χ^2=10.18, p=0.037). In a following stratified analysis, a significant association was confirmed in the cities outside of Hubei (r=0.29, p=0.046), while it is not the case in the cities inside Hubei (r=0.51, p=0.130) (**Figure 1**). We did not find signification associations of temperature and relative humanity with R_0 of COVID-19 (χ^2=4.62, p=0.372 and χ^2=1.63, p=0.804).

In temporal scale, we calculated daily R_0 of 11 cities in Hubei except Wuhan from January 27 to February 26 (there were few COVID-19 confirmed cases in these cities afterwards), and normalized them based on Wuhan's daily R_0 in order to avoid other covariates' effects. We found that the 11 Hubei cities (except Xianning City) all held significant positive correlations between NO_2 (with 12-day time lag) and R_0 (r>0.51, p<0.005), suggesting a positive association between NO_2 and COVID-19 spread ability in the temporal scale (**Figure 2**).

Discussion

medRxiv preprint doi: https://doi.org/10.1101/2020.03.31.20048595; this version posted April 10, 2020. The copyright holder for this preprint (which was not certified by peer review) is the author/funder, who has granted medRxiv a license to display the preprint in perpetuity. It is made available under a CC-BY-NC-ND 4.0 International license .

Our study was designed to explore the association between the environment factors and the transmission of COVID-19**.** To our knowledge, this is the first study to investigate the ambient air pollution associated with the transmission of COVID-19. Our results reported the significant association between NO_2 exposure and R_0, suggesting that ambient NO_2 may contribute to the spread ability of COVID-19. Previous studies have suggested that the increase spread ability from NO_2 might not be caused by increased susceptibility of the epithelial cells to infection but may result from effects of NO_2 on host defenses that prevent the spread of virus (5). Since NO_2 is a traffic-related air pollutant, the association may also be explained by the relationship between virus spread and population movement. Clearly, further investigations are warranted to provide additional details and illustrate the mechanism.

Our study has limitations. Given the ecological nature of study, other city-level factors, such as implementation ability of COVID-19 control policy, urbanization rate, and availability of medical resources, may affect the transmissibility of COVID-19 and confound our findings. Future studies should develop individual based models with high spatial-temporal resolution to assess the correlation between air pollution and epidemiologic characteristics of COVID-19.

Author contributions

Ye Yao, Weibing Wang, and Haidong Kan designed the study. Jinhua Pan,

medRxiv preprint doi: https://doi.org/10.1101/2020.03.31.20048595; this version posted April 10, 2020. The copyright holder for this preprint (which was not certified by peer review) is the author/funder, who has granted medRxiv a license to display the preprint in perpetuity. It is made available under a CC-BY-NC-ND 4.0 International license .

Zhixi Liu, Ye Yao, and Weibing Wang collected COVID-19 incidence data and gained insight into the biology and natural history of the virus. Jinhua Pan, Zhixi Liu., Ye Yao and Weibing Wang developed the model and obtained the related parameters. Weidong Wang and Haidong Kan collected meteorological factors. Ye Yao, Jinhua Pan, Zhixi Liu, and Xia Meng drafted the manuscript. Haidong Kan and Weibing Wang revised the manuscript. All authors critically reviewed and approved the final version of the manuscript.

Competing interests

The authors declare no competing interests.

Acknowledgements

This study was sponsored by the Bill & Melinda Gates Foundation (Grant No. OPP1216424) and Fudan University Research Project on COVID-19 Emergency (Grant No. IDF201007).

References

1. Toczek J, Wu J, Hillmer AT, Han J, Esterlis I, Cosgrove KP, Liu C, Sadeghi MM. Accuracy of arterial [(18)F]-Fluorodeoxyglucose uptake quantification: A kinetic modeling study. *J Nucl Cardiol* 2020.
2. Sooryanarain H, Elankumaran S. Environmental role in influenza virus outbreaks. *Annu Rev Anim Biosci* 2015; 3: 347-373.
3. Goings SA, Kulle TJ, Bascom R, Sauder LR, Green DJ, Hebel JR, Clements ML. Effect of nitrogen dioxide exposure on susceptibility to influenza A virus infection in healthy adults. 1989; 139: 1075-1081.
4. Chauhan AJ, Inskip HM, Linaker CH, Smith S, Holgate STJL. Personal exposure to nitrogen dioxide (NO2) and the severity of virus-induced asthma in children. 2003;

medRxiv preprint doi: https://doi.org/10.1101/2020.03.31.20048595; this version posted April 10, 2020. The copyright holder for this preprint (which was not certified by peer review) is the author/funder, who has granted medRxiv a license to display the preprint in perpetuity. It is made available under a CC-BY-NC-ND 4.0 International license .

361: 1939-1944.

5. Becker S, Soukup JM. Effect of nitrogen dioxide on respiratory viral infection in airway epithelial cells. *Environ Res* 1999; 81: 159-166.

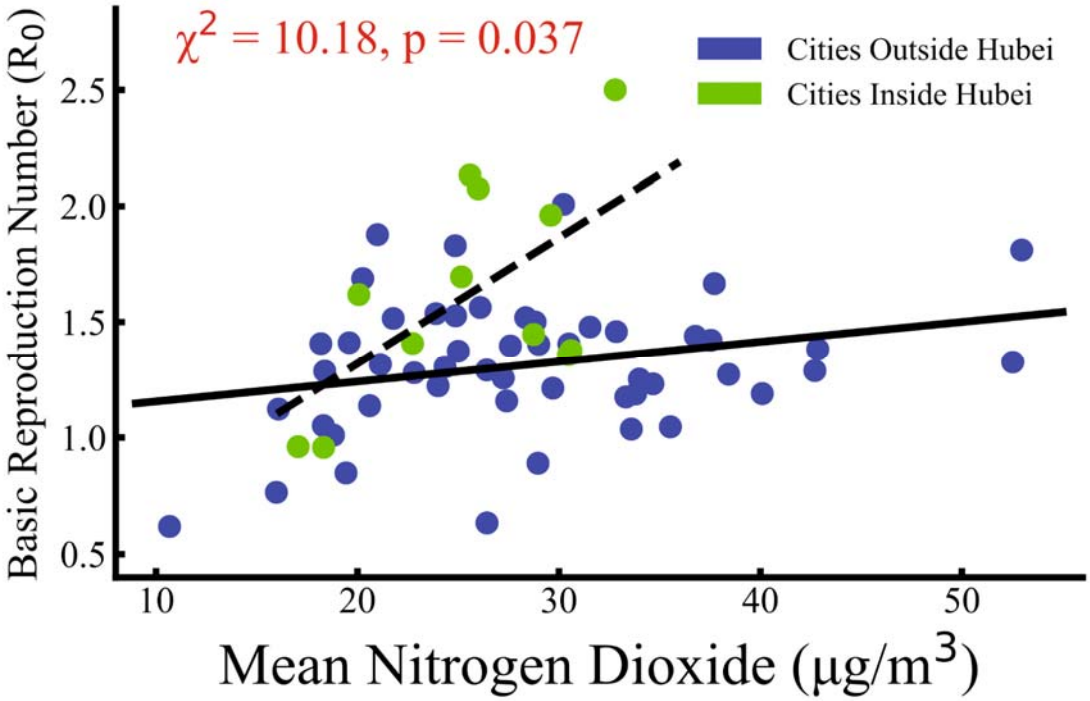

Figure 1 Nitrogen Dioxide and Spread Ability of COVID-19 in Spatial Scale

Basic Reproduction Number R_0 was positively associated (Meta χ^2=10.18, p=0.037) with NO_2 in cities outside Hubei (blue points, 51 cities, r=0.29, p=0.046) and cities inside Hubei (green points, 12 cities, r=0.51, p=0.13).

Temperature and humidity effects have been removed during statistical analysis.

medRxiv preprint doi: https://doi.org/10.1101/2020.03.31.20048595; this version posted April 10, 2020. The copyright holder for this preprint (which was not certified by peer review) is the author/funder, who has granted medRxiv a license to display the preprint in perpetuity. It is made available under a CC-BY-NC-ND 4.0 International license .

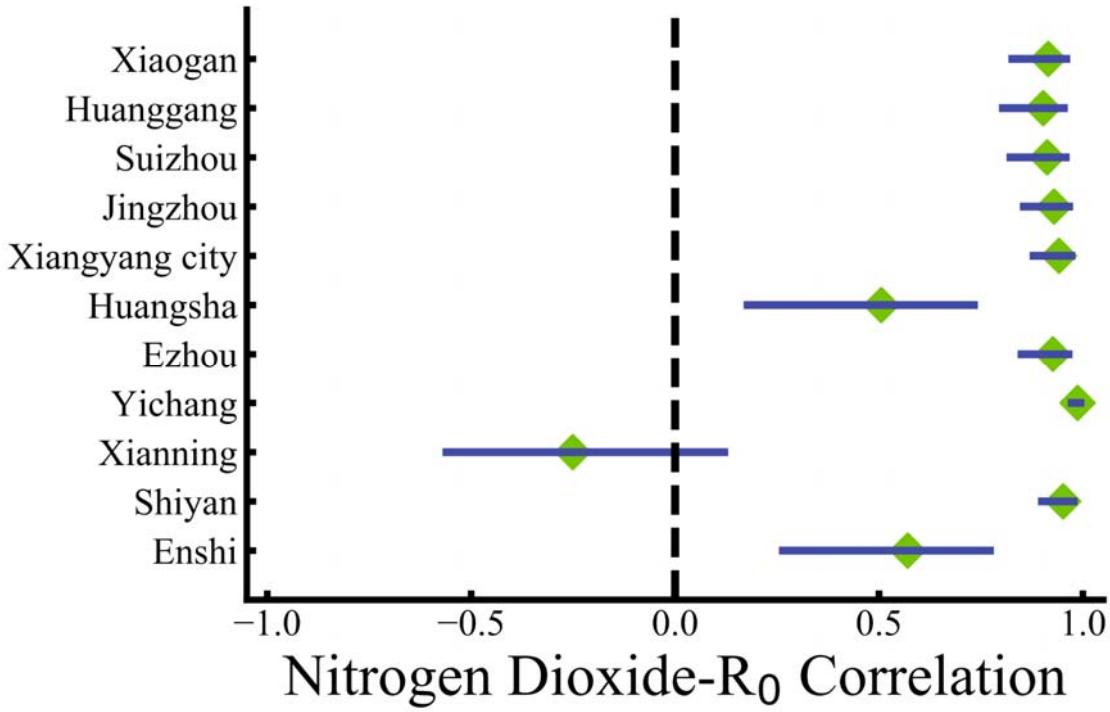

Figure 2 Nitrogen Dioxide and Spread Ability of COVID-19 in Temporal Scale in Hubei

Nitrogen Dioxide-R_0 Temporal Correlation in 11 Hubei Cities. The 11 Hubei cities except Xianning all held significant positive correlations ($r>0.51$, $p<0.005$) between NO_2 (with 12-day time lag) and daily R_0 (normalized based on Wuhan's daily R_0).

Supplementary Material

Data collection

We collected COVID-19 confirmed case information in China reported by the National Health Commission and the Provincial Health Commissions of China. We calculated basic reproduction number (R_0) for 63 cities with more than 50 cases as of February 10 (including 12 cities in Hubei and 51 cities outside Hubei).

Hourly NO_2 data were obtained from the National Urban Air Quality Publishing Platform (http://106.37.208.233:20035/), which is administered by China's Ministry of Environmental Protection. Daily concentrations of NO_2

medRxiv preprint doi: https://doi.org/10.1101/2020.03.31.20048595; this version posted April 10, 2020. The copyright holder for this preprint (which was not certified by peer review) is the author/funder, who has granted medRxiv a license to display the preprint in perpetuity. It is made available under a CC-BY-NC-ND 4.0 International license .

were calculated as the average of at least 18 (75%) hourly concentrations for all state-controlled stations, then daily NO_2 levels of the city was averaged from all valid stations within it. Other meteorological data including daily mean temperature and relative humidity were collected from the China Meteorological Data Sharing Service System.

Data analysis

We conducted a cross-sectional analysis to examine the spatial associations of NO_2 with R_0 of COVID-19, and examined the temporal day-by-day associations of NO_2 with R_0 in cities of Hubei province since they had enough confirmed case number to acquire stable daily R_0 and the other covariates including health policies were quite similar inside Hubei. We used multiple linear regression to assess the relationship between the spread ability of COVID-19 and nitrogen dioxide pollution across different cities. The basic reproduction number, denoted R_0, means the expected number of secondary cases produced by an initial infectious individual, in a completely susceptible population. if $R_0 < 1$, then the disease free equilibrium is locally asymptotically stable; whereas if $R_0 > 1$, then it is unstable. Thus, R_0 is a threshold parameter. The calculation process is completed by R software.

Spatial distribution of NO_2

medRxiv preprint doi: https://doi.org/10.1101/2020.03.31.20048595; this version posted April 10, 2020. The copyright holder for this preprint (which was not certified by peer review) is the author/funder, who has granted medRxiv a license to display the preprint in perpetuity. It is made available under a CC-BY-NC-ND 4.0 International license .

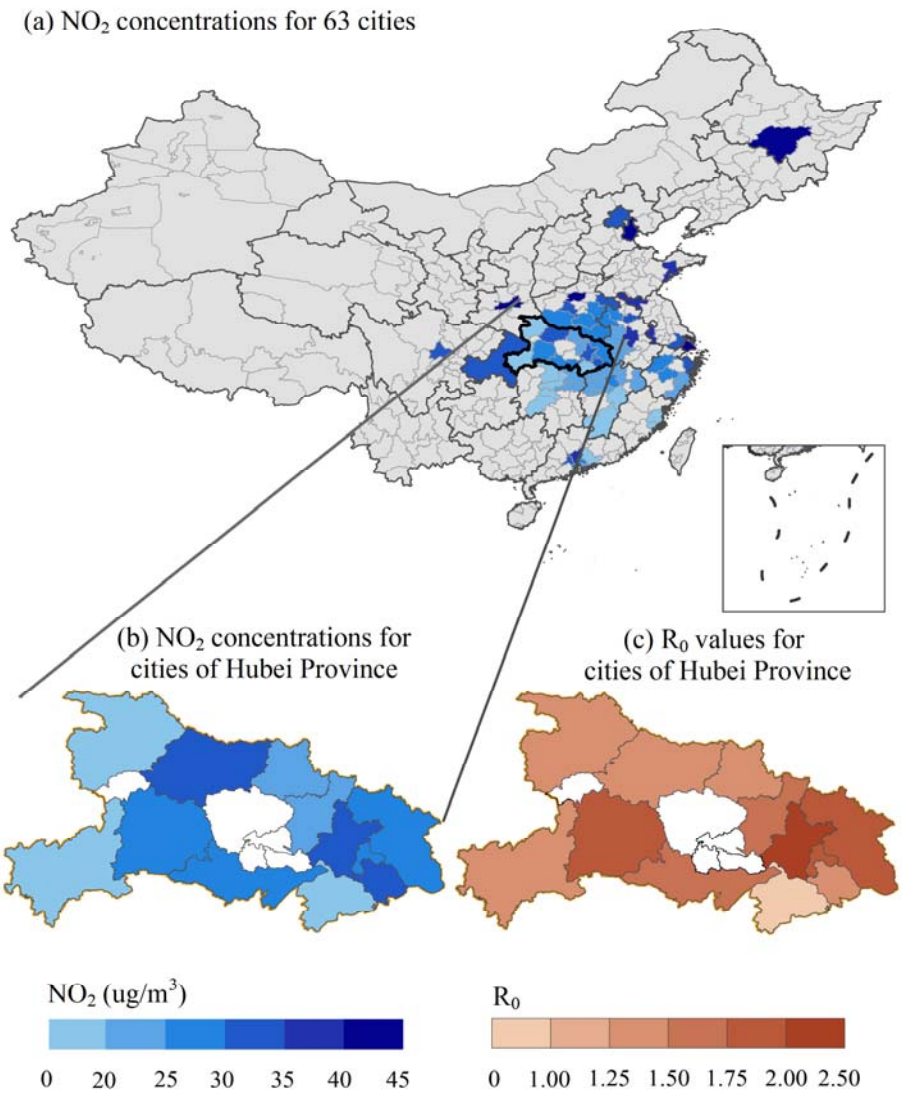

Suppl.Figure1. The spatial Distribution of Average of Nitrogen Dioxide Concentration and Spread Ability of COVID-19.

The China map shows the spatial distribution of the average nitrogen dioxide concentration from January 1, 2020, to February 8, 2020, in 63 Chinese cities. And zoom up the "Hubei province" part to compare the trend of the average nitrogen dioxide concentration (gradient blue map, bottom left) with the spatial trend of the basic reproduction number R_0 (gradient brown map, bottom right) in Hubei province.