FULL TITLE: Spatial epidemiology of Japanese encephalitis virus and other infections of the central nervous system infections in Lao PDR (2003 – 2011): a retrospective analysis

SHORT TITLE: Spatial epidemiology of central nervous system infection in Lao PDR

Sayaphet Rattanavong[1], Audrey Dubot-Pérès[1,2,3], Mayfong Mayxay[1,2,4], Manivanh Vongsouvath[1], Sue J Lee[2,5], Julien Cappelle[6,7,8,9], Paul N. Newton[1,2,5], Daniel M. Parker[10,11]

Sayaphet Rattanavong: Sayaphet@tropmedres.ac
Audrey Dubot-Pérès: Audrey@tropmedres.ac
Mayfong Mayxay: Mayfong@tropmedres.ac
Manivanh Vongsouvath: Manivanh@tropmedres.ac
Sue J Lee: Sue@tropmedres.ac
Julien Cappelle: Julien.cappelle@cirad.fr
Paul N. Newton: Paul.Newton@tropmedres.ac
*Daniel M. Parker: Dparker1@uci.edu

*corresponding author

1. Lao-Oxford-Mahosot Hospital-Wellcome Trust Research Unit (LOMWRU), Microbiology Laboratory, Mahosot Hospital, Vientiane, Lao PDR
2. Centre for Tropical Medicine and Global Health, Nuffield Department of Clinical Medicine, University of Oxford, Churchill Hospital, Oxford, U.K.
3. Unité des Virus Émergents (UVE: Aix-Marseille Univ – IRD 190 – Inserm 1207 – IHU Méditerranée Infection), Marseille, France
4. Institute of Research and Education Development, University of Health Sciences, Vientiane, Lao PDR
5. Mahidol-Oxford Tropical Medicine Research Unit, Faculty of Tropical Medicine, Mahidol University, Thailand
6. Epidemiology and Public Health Unit, Institut Pasteur du Cambodge, Phnom Penh, Cambodia.
7. CIRAD, UMR ASTRE, F-34398, Montpellier, France
8. UMR ASTRE, CIRAD, INRA, Montpellier University, F-34398, Montpellier, France.
9. UMR EpiA, INRA, VetAgro Sup, F-69280, Marcy l'Etoile, France.
10. Department of Population Health and Disease Prevention, University of California, Irvine, U.S.A.
11. Department of Epidemiology, School of Medicine, University of California, Irvine, U.S.A.

ABSTRACT

Background. Central nervous system (CNS) infections are important contributors to morbidity and mortality and the causative agents for ~50% patients are never identified. The causative agents of some CNS infections have distinct spatial and temporal patterns.

Methodology/Principal Findings. Here we present the results of a spatial epidemiological and ecological analysis of CNS infections in Lao PDR (2003 – 2011). The data came from hospitalizations for suspected CNS infection at Mahosot Hospital in Vientiane. Out of 1,065 patients, 450 were assigned a confirmed diagnosis. While many communities in Lao PDR are in rural and remote locations, most patients in these data came from villages along major roads. Japanese encephalitis virus ((JEV); n=94) and *Cryptococcus* spp. (n=70) were the most common infections. JEV infections peaked in the rainy season and JEV patients came from villages with higher surface flooding during the same month as admission. JEV infections were spatially dispersed throughout rural areas and were most common in children. *Cryptococcus* spp. infections clustered near Vientiane (an urban area) and among adults.

Conclusions/Significance. The spatial and temporal patterns identified in this analysis are related to complex environmental, social, and geographic factors. For example, JEV infected patients came from locations with environmental conditions (surface water) that are suitable to support larger mosquito vector populations. Most patients in these data came from villages that are near major roads; likely the result of geographic and financial access to healthcare and also indicating that CNS diseases are underestimated in the region (especially from more remote areas). As Lao PDR is undergoing major developmental and environmental changes, the space-time distributions of the causative agents of CNS infection will also likely change. There is a major need for increased diagnostic abilities; increased access to healthcare, especially for rural populations; and for increased surveillance throughout the nation.

AUTHOR SUMMARY

Infections of the central nervous system (CNS) are important with regard to public health. However many CNS infections are never diagnosed. In this analysis we investigated spatial and temporal patterns in hospitalized patients with suspected CNS infections in Lao PDR. We found that patients were most likely to come from villages located along major roads and highways. Patients from remote areas may have more difficulty reaching healthcare facilities. The most commonly diagnosed infection in these patients was Japanese encephalitis virus (JEV). Patients with this disease came from locations that were optimal for the mosquito vectors that spread JEV, rural areas with surface water and during the rainy season. Our analyses suggest that CNS infections should be a priority for public health workers in the region. Diagnostic capabilities should be increased throughout the nation; surveillance efforts should be broadened; and efforts should be increased toward providing easy access to healthcare for rural and remote populations.

96 **INTRODUCTION**

97 Numerous illnesses go undiagnosed and the causative agents of many infections are never
98 identified. In regions where access to healthcare facilities is limited and where diagnostic capabilities are
99 few, a smaller proportion of diseases are objectively diagnosed. Diseases with mild symptoms may more
100 frequently go untreated, but in some areas even severe illnesses commonly go undiagnosed and
101 untreated. Infections of the central nervous system (CNS) can be particularly severe, affecting the brain
102 and/or spinal cord and/or the surrounding meninges, frequently resulting in death.

103 Pathogens that invade and infect the CNS include viruses, bacteria, fungi, parasites, and prions.
104 As with other infections, the causative agent(s) of many CNS infections are never determined
105 (frequently <50%) [1–3]. Symptoms of CNS infection can range widely, even for single causative agents,
106 leading to further difficulties with diagnosis. Diagnoses are frequently presumptive and non-specific (i.e.
107 meningitis is often presumed to be caused by bacteria whereas encephalitis is presumed to be caused
108 viruses [2,4–6]). Some causative agents are specific to regions (e.g. Japanese Encephalitis, Saint Louis
109 Encephalitis, Rift Valley Fever Viruses) and exhibit seasonal fluctuations (e.g. vector borne infections),
110 therefore geography and seasonality can facilitate presumptive diagnosis of CNS diseases [4,7].

111 In Southeast (SE) Asia, CNS infections are increasingly recognized as important contributors to
112 morbidity and mortality [1,8,9]. However, detailed medical and epidemiological data are frequently
113 lacking, especially for low income nations and from remote areas within middle-to-high income nations.
114 Known important viral CNS infections in SE Asia include Japanese encephalitis, dengue, and rabies
115 viruses [1]. Important bacterial CNS infections include *Streptococcus pneumoniae*, *Haemophilus*
116 *influenzae*, *S. suis*, *Mycobacterium tuberculosis* and *Neisseria meningitidis*. *Orientia tsutsugamushi*,
117 *Rickettsia typhi* and *Leptospira* spp. are increasingly recognized as important causes [9]. Detailed
118 analyses that confirm the cause of CNS related infections or assess their spatial and temporal
119 distribution in the region are rare [8–11,14].

We recently published the results of a study of the etiology and impact of CNS infections diagnosed among 1,065 patients at Mahosot Hospital, Vientiane, Lao PDR [14]. The goal of this secondary analysis was to investigate the spatial distribution(s) of CNS-related infections; to look for differential spatial distributions for major causative agents; and to explore potential geographic, demographic, and environmental correlates of these infections.

DATA AND METHODS

Data sources, processing and merging

Data used in this research were compiled from four main sources (**Supporting Figure 1**). The epidemiological data come from an 8-year research project on CNS infections in Lao PDR from all patients who received diagnostic lumbar puncture (LP) at Mahosot Hospital in Vientiane, Lao PDR between January 2003 and August 2011 and consenting to participate [14]. All patients were admitted to the hospital because of suspected CNS infection and Mahosot Hospital is the only medical facility in Lao PDR capable of performing diagnostic LP and cerebral spinal fluid (CSF) analysis. Tests for a large panel of pathogens were performed at the Microbiology Laboratory following international standards (details provided in **Supporting Materials I** and [14]). Demographic (age, gender, ethnicity) and geographic (home village) characteristics of patients were recorded in the database.

The epidemiological data were used to create two separate datasets: One aggregated at the village level (one row per location) and another was maintained at the individual level, with one row per individual. The official Lao PDR censuses from 2005 and 2015 were used to geocode villages (based on village name and administrative units listed in patient records) and to assign village population estimates to each village (taking a mean population size between 2005 and 2015). Village location and population sizes were then merged to both the individual- and village-level datasets.

143 A subset of villages within the geographic region of the home villages of included patients was
144 selected by overlaying a standard deviational ellipse with 3 standard deviations (calculations described
145 in **Supporting Materials II**) around the patient home villages and then selecting all villages within that
146 ellipse (**Supporting Figure 2**). These villages were then retained for village level comparisons between
147 villages populated, and not populated, with patients admitted with CNS disease needing an LP. This
148 subset of villages is hereafter referred to as the "study area".

149 Major road network data was taken from OpenStreetMaps (http://www.openstreetmap.la),
150 selecting "primary", "secondary", and all major connecting roads (downloaded in February 2017,
151 **Supporting Figure 3**). Primary and secondary roads are the two largest road classifications for the
152 nation. Primary roads link major towns and cities and secondary roads link mid-sized towns. Primary and
153 secondary link roads are ramps or slip roads that connect other roads to primary or secondary roads.
154 Together, these types of roads are hereafter referred to as "major roads". Smaller roads were not
155 included in this analysis as they are less likely to be accurately included in the OpenStreetMaps data. The
156 Euclidian distance was then calculated from all villages in the census to the nearest point along a major
157 road. These distances were merged to both the village- and the individual-level datasets.

158 Environmental predictor variables for vegetation and surface water were derived from
159 Moderate Resolution Imaging Spectroradiometer (MODIS) products (MOD13Q1/MYD13Q1 250 meter
160 AQUA/TERRA 16 day composites). Since many infectious diseases, especially vector borne diseases, are
161 strongly influenced by environmental factors we hypothesized that indicators of vegetation and surface
162 flooding would correlate with some specific diagnoses. Three environmental indices were downloaded
163 and considered in these analyses: a normalized flooding index (NFI) [15]; the normalized difference
164 vegetative index (NDVI); and the enhanced vegetation index (EVI). NFI is indicative of surface water,
165 NDVI is indicative of green surface vegetation, and EVI is an improved measure of green vegetation that
166 is intended to account for dense forest canopies and atmospheric conditions that can lead to error in

167 NDVI measurements. Data were downloaded for each of these environmental indices (EI) within each
168 16-day time period from February 2002 through December of 2011. The final analyses conducted in this
169 research retained only the EVI and NFI for environmental predictors (summary statistics for NDVI are
170 included) because NDVI and EVI were strongly correlated. The EIs are described in more detail in
171 **Supporting Materials III**.

172 The environmental raster data were then summarized and extracted based on varying buffer
173 sizes (2km, 5km, and 10km) for each village in the individual- and village-level datasets. Permanent
174 water bodies (such as the Mekong River and Nam Ngum Dam) were masked from the NFI calculations.
175 For the village-level datasets, mean values of each environmental variable was calculated for the study
176 period duration and used as an indicator of "average" vegetation or surface water characteristics of
177 each village. For the individual-level dataset the values were extracted based on the admission date,
178 using increasing durations of time prior to admission (within the same month, within the previous 2
179 months, within the previous year).

180 The final datasets include the village-level data, that is a subsample of 98% of all villages with
181 patients included in the study and the other census designated villages within the same region (the
182 study area), and the individual level dataset that includes all patients included in the study. Variables
183 used in this analysis and their descriptions are listed in **Table 1**.

184 ***Exploratory spatial data analysis***

185 Summary statistics (median; Q1:Q3; mean) were calculated for the distances between villages
186 and the nearest major road, and aggregated by whether or not the village was home to included
187 patients and by specific diagnoses. Summary statistics (mean and 95% confidence intervals) were also
188 calculated for all environmental variables, at each buffer size and temporal resolution, and for each of
189 the major diagnoses. Tukey's post hoc range test was used to assess statistically significant differences in
190 environmental indices across diagnoses.

Standard distance deviations (SDDs) and standard deviation ellipses (SDEs) were calculated (**details in Supporting Materials II**) and mapped to measure and visually analyze the central tendency and spatial distributions for all patient home villages and by each of the major single (mono-infection) diagnoses.

Formal analyses

Multivariable regressions were used to calculate model-adjusted odds ratios and confidence intervals. The regressions at the village level focused on study patient villages and the home villages of JEV diagnosed patients. A multivariable regression was also done at the individual level focusing on JEV infected patients. Other diagnoses were not included in these analyses because of small numbers of cases per village.

Logistic generalized additive models (GAMs) were used for variable selection and specification (**detailed in Supporting Materials IV and in Table 1**) for the final models. The GAMs were used to examine different specifications of the continuous environmental, geographic, and demographic variables and for changes in model fit and strength of association across buffer sizes (i.e. 2km, 5km, or 10km buffers) and for different time durations for EI measurements (i.e. same month, 2 months prior, 12 months prior to hospital admission). The final model covariates were chosen based on a combination of *a priori* hypotheses, model fit (using the Akaike information criterion), and strength of association between the covariate and the model outcome variable.

The final model for the individual-level analysis was a generalized logistic mixed model with a random effect for home village. The final model for the village-level analysis was a logistic regression.

Software

All maps were created using QGIS version 3.4.9. R cran version 3.5.2 was used for downloading, processing, and wrangling MODIS data (using the “MODIStsp”; “raster”; “rgdal”; and “maptools” packages) and for all regressions. The “mgcv” package was used for GAMs and the lme4 package was

215 used for the generalized mixed models. Euclidian distances between villages and major roads were
216 calculated using QGIS. ArcMap version 10.5.1 was used to calculate SDDs and SDEs.

217 ***Ethics approval***

218 Ethical clearance for the CNS study was granted by the Oxford University Tropical Ethics
219 Research Committee and by the Ethical Review Committee of the Faculty of Medical Sciences, National
220 University of Laos. Verbal consent (from 2003 – 2006) and written consent (from 2006 – 2011) were
221 obtained from all recruited patients or immediate relatives.

222 **RESULTS**

223 ***Summary statistics***

224 A total of 1,065 patients were recruited with no LP contraindications and consented to have a
225 diagnostic LP; 450 (42%) were assigned a final laboratory diagnosis. The most common of these were
226 Japanese encephalitis virus ((JEV) 94 individuals); followed by *Cryptococcus* spp. with 70 individuals (9
227 were *C. gattii*)); scrub typhus (*Orientia tsutsugamushi*) 31; Dengue virus 27; *Leptospira* spp. 25; murine
228 typhus (*Rickettsia typhi*) 24; *Streptococcus pneumoniae* in 22 and 20 with *Mycobacterium tuberculosis*.
229 124 patients died prior to discharge (out of 893 with recorded discharge type recorded).

230 The majority (666, 63%) of patients were male, with the lowest sex bias in cryptococcal
231 infections (40/70, 57% male) and the highest among dengue infections (22/27, 82% male) (**Table 2**). Age
232 patterns were evident in JEV and cryptococcal infections, with median ages of 13 and 33 years,
233 respectively (**Table 2**). Patients were linked to 582 different villages (multiple patients could come from
234 the same village): 90 villages with JEV patients, 66 with cryptococcal patients, 31 with scrub typhus
235 patients, 27 with dengue patients, 24 with leptospiral patients, and 24 with murine typhus patients. The
236 majority (870, 82%) of patients came from within Vientiane Prefecture (678, 64%) or Vientiane Province
237 (192, 18%).

238 A total of 6,416 villages (of 10,520 recorded in 2005 [16]) were selected as the study area for
239 further village level analyses (**Table 3**). Villages that were home to study patients were 11 times (0.7km
240 versus 6.3km, from **Table 3**) closer to a major road when compared to other villages within the study
241 area. Scrub typhus and JEV infected patient homes were further from major roads than other patients,
242 but the difference was not statistically significant in univariate analyses.

243 The home villages of JEV patients were more broadly dispersed (**Figure 1B**) than for patients
244 with other etiologies (**Figure 1C**), evident from the circular, larger SDE and SDD. The distribution of these
245 JEV patient home villages was also relatively isotropic, with the SDE and SDD being nearly identical.
246 Conversely, patients with cryptococcal infections were clustered near Vientiane City and along the road
247 leading North/Northwest from the urban center (**Figure 1C**). Scrub typhus and murine typhus infections
248 were also both clustered around Vientiane City but showed perpendicular spatial distributions
249 (**Supporting Figures 4D and 4G**) a pattern previously described from IgG seropositivity data from
250 Vientiane City [17]).

251 ***Characteristics of patient home villages***

252 Mean NFI values for the 2km radius tended to be higher than for either the 5km or 10km radius
253 as surface flooding is heterogeneous and taking a mean across larger radii dilutes the measurement. The
254 opposite pattern was observed for both vegetation indices. The 2km radius for both mean NDVI and
255 mean EVI was usually smaller than at 5km or 10km radii (**Figures 2 and 3**).

256 Study patient villages had higher mean NFI values than non-study patient villages (**Figure 2A**)
257 (non-study patient villages are those in the same study area as study patient villages but were not home
258 to a study patient). The home villages of study patients diagnosed with *dengue virus* and cryptococcal
259 infections had high mean NFI values over the duration of the study period when compared to other
260 major diagnoses (**Figure 2A**).

261 Conversely, the home villages of study patients tended to have lower mean EVI values than non-
262 study patient villages (**Figure 2C**). Villages from which patients who were diagnosed with JEV were an
263 exception to this general pattern. JEV patient home villages had higher mean EVI when compared to
264 home villages of patients with dengue and cryptococcal infections (**Figure 2C**).

265 Home villages of patients with JEV diagnoses had lower mean NFI over the duration of the study
266 period, but had higher NFI than other major diagnoses when looking specifically at the month of
267 admission (especially when compared to cryptococcal infections and murine typhus (**Figure 3A**)). JEV
268 patient home villages also had higher EVI during the month of admission than most other mono-
269 infections, especially when compared to either cryptococcal infections or murine typhus (**Figure 3C**).
270 Scrub typhus infections had higher EVI than cryptococcal infections when the measurement was taken
271 at the 10km radius buffer (not detectable at smaller radii (**Figure 3C**)).

272 Home villages of patients with dengue infections had higher NFI than murine typhus or
273 *Cryptococcus* spp. patient home villages when considering the 2 months prior to admission (**Figure 3D**).
274 *Cryptococcus* spp. patient home villages had particularly low EVI in the two months leading up to
275 admission, especially when compared to JEV and *Leptospira* spp. patient home villages (**Figure 3F**).
276 At one year prior to admission both *Cryptococcus* spp. patient home and *dengue virus* patient home
277 villages had higher NFI than JEV patient home villages (**Figure 3G**).

278 ***Logistic regressions for geographic, environmental and demographic predictors of CNS infections***

279 In agreement with univariate analyses, villages from which study patients came tended to be
280 larger in population size (**Supporting Figure 4**), lower in elevation (**Supporting Figure 5**), and closer to a
281 major road when compared to other villages within the study area (**Table 4**). They also had higher mean
282 levels of surface flooding, with villages in the highest NFI quadrant having over two times the odds (AOR:
283 2.21; CI: 1.49 – 3.31) of being a home village for study patients when compared to neighboring villages
284 in the study area (**Table 4 and Figure 2**). Villages from which JEV patients originated had few defining

285 characteristics in the logistic regression, other than being larger in population size (AOR: 1.74; CI: 1.55 –
286 1.96) and at lower elevations (AOR: 0.69; CI: 0.46 – 0.97) than non-study patient villages (**Table 5**).
287 In the individual-level analysis (**Table 6**), age and season were the strongest predictors of JEV
288 infections among all patients. Patients who were admitted between July and September had over seven
289 times the odds (AOR: 7.40; CI: 1.45 – 37.67) of being diagnosed with JEV when compared to patients
290 who were admitted between January and March (**Table 6**). JEV was most common in children aged 5
291 through 14 (AOR: 2.74; CI: 1.31 – 5.69; ages 0 – 4 as the comparison group). NFI during the month of
292 admission (10km buffer used in the regression) was also a strong predictor of JEV infection. Individuals
293 who came from villages in the highest quadrant of NFI measurements had approximately 3 times the
294 odds being diagnosed with JEV (AOR: 3.06; CI: 1.04 – 8.96). While study patients came from villages with
295 lower mean elevations, patients who were diagnosed with JEV came from higher elevation villages in
296 comparison to the other patients (AOR: 1.36; CI: 1.11 – 1.66). EVI was a significant predictor in models
297 that did not include distance to road, village population, and elevation (**Table 6 M1 and M2**).

298 **DISCUSSION**

299 Patients from this study were recruited based on symptomology and a medical procedure that is
300 only available at a single location in the nation (diagnostic LP at Mahosot Hospital, Vientiane). The home
301 villages of all included study patients, regardless of diagnosis, were approximately centered on Vientiane
302 City and were closer to major roads than would be expected by chance alone. For many of the infections
303 studied in this analysis, this association is likely more related to geographic and financial access to
304 healthcare systems rather than exposure to environmental risk factors – especially for infections that
305 are more associated with rural areas (e.g. JEV). This finding also suggests that the results here may be a
306 vast underestimate of the true burden of CNS infections, with much of the Lao population not being in
307 near proximity to a major road (**Table 3**). The causative agents of CNS infections differ in biology,
308 ecology, and geography, and this is evident through the spatial distributions of the home villages of

309 patients. The geographic, environmental, and demographic patterns exhibited by patients needing a
310 diagnostic LP for suspected CNS infections, and for specific diagnoses, are the result of complex
311 overlapping factors.

312 A similar spatial pattern was described from an epidemiological analysis of CNS infections
313 among children admitted to Ho Chi Minh City hospitals in Vietnam – with most patients coming from
314 districts near the hospital [18]. While the majority of infections (55%) in the Vietnam study were
315 presumed to be bacterial in origin, in this study from Lao PDR bacterial infections were identified in only
316 38% (170 out of 450 patients with diagnoses).

317 JEV was the single largest identified cause of CNS infections in these data; it primarily affected
318 children (median 13 years of age, **Table 2**), occurred predominantly during the rainy season (likely
319 corresponding to peaks in mosquito vector populations), and in villages with recent high levels of
320 surface water [19]. JEV is a vaccine-preventable disease, but the vaccine has historically been expensive
321 and vaccine programs are frequently limited by access to remote communities. In 2013 the WHO
322 approved a less expensive vaccine (produced in China by the Chengdu Institute of Biological Products)
323 which has since been used in mass vaccination campaigns in Lao PDR in 2013 and 2015 [20]. The vaccine
324 is now routinely given to all children less than 9 months of age but coverage may be low in some areas.

325 The second largest contributor to CNS diseases were cryptococcal infections, which are
326 opportunistic fungal infections with high mortality [21]. Of the 70 patients with cryptococcal infections,
327 12 died prior to discharge and another 8 likely died at home after leaving the hospital. Cryptococcal
328 infections are generally acquired after inhalation of the yeast-like form of the fungus which has been
329 associated with several ecological habitats (*Cryptococcus gattii* has been associated with over 50 species
330 of trees; *Cryptococcus neoformans* has been associated with bird droppings but is also suspected to be
331 associated with plants [22,23]). This disease has a long incubation period [24,25] and while *C. gattii*
332 infections commonly occur among immunocompetent individuals, *C. neoformans* infections are

333 frequently associated with HIV infections [26,27]. In these data, 20 of the patients diagnosed with
334 cryptococcal infections also had HIV infections. While several studies have shown that cryptococcal
335 species exist in specific ecological habitats and have inferred environmental exposure, the long
336 incubation period and complex natural history likely obfuscate ecological correlations.

337 There are several limitations to this research. Diagnostic LPs are only conducted in Mahosot
338 Hospital in the national capital. Logistical and financial difficulties in accessing healthcare facilities, and
339 especially for etiological diagnostic capabilities, likely leads to severe under-reporting of meningitis,
340 encephalitis, or in the diagnosing the causative agent in these conditions when the patient does access
341 care. All of these factors ultimately lead to small case counts for numerous different causative agents.
342 The spatial patterns in points (villages) and ellipses exhibited in these data are likely influenced by the
343 shape of the nation and it is possible that the point patterns and ellipses would differ if we had data
344 from neighboring nations. Spatial and temporal patterns that differentiate different infections might be
345 more obvious if the surveillance system instead focused on any symptomatic infections (rather than only
346 suspected infections of the CNS). Some pathogens are neurotropic whereas others have tropism for
347 other organs, while being capable of occasionally infecting the CNS. This may partially explain the higher
348 case counts of JEV and why we were able to identify spatial, temporal, and environmental predictors for
349 this causative agent.

350 OpenStreetMaps data are volunteered data and may be prone to error. For this reason we
351 focused on major roads, whose routes have changed very little over the last decades. For the
352 regressions, the distances from all villages to the nearest major road was also rounded to the nearest
353 5km. Examination of satellite imagery in comparison with the major roads from OpenStreetMaps
354 suggests that where error does exist, it is on a scale of $\pm$100 meters, meaning that measurements of
355 distances, as used in this analysis, should not be strongly influenced. Some of these data now come from
356 over a decade ago. Surveillance systems of this type (based on relatively vague symptomology), with a

357 wide panel of possible contributing causative agents, and necessary intensive laboratory components
358 are extremely labor and time intensive.

359 Lao PDR is currently undergoing vast environmental, demographic, and economic changes. Road
360 networks are increasing in range and density and several areas (i.e. Vientiane, Savannakhet) are
361 undergoing expansive urbanization [28]. These environmental changes will most likely result in shifting
362 patterns of infectious diseases. As the region undergoes urbanization (including both a decrease in
363 urban landscape and movement of human populations to urban centers), pathogens that thrive in rural
364 areas (e.g. JEV) may undergo reduced transmission, especially if vaccine campaigns are more capable of
365 reaching rural populations. Conversely, infections that cluster in urban and peri-urban areas (such as
366 dengue and murine typhus) may increase in frequency.

367 Several environmental indices from remote sensing instruments have shown potential for
368 predicting disease risk, differentiating disease types, or for other surveillance efforts in SE Asia [29,30]
369 and globally [31–35]. This analysis, and others like it, illustrates the ability to differentiate some
370 infections (namely JEV when compared to other diagnoses) through the use of freely available data (i.e.
371 MODIS) and software (R and QGIS) and routinely collected healthcare data. Surveillance systems and
372 potentially diagnostic algorithms [36] in developing settings could benefit from inclusion of such
373 resources. A far-reaching surveillance system that is representative of the entire nation and includes
374 likely CNS infections would be beneficial in order to assess the true burden of CNS infections – many of
375 which would benefit from primary and secondary prevention through increased provision of vaccines,
376 vector control, and early diagnosis and treatment. Given the inherent difficulties in accurately
377 diagnosing and treating CNS infections, the predictors reported here and from other epidemiological
378 studies for major contributors to CNS diseases (i.e. age, seasonality, location, and environmental
379 characteristics) could be considered alongside clinical symptomology when presumptive diagnoses are

being made. However, it will be important to consider current and ongoing demographic, environmental, and economic changes in Lao PDR.

Finally, increasing population access to vaccines, diagnosis, and treatment would have clear benefits to overall population health. As with other parts of the developing world, a large fraction of the Lao population must travel long distances in order to reach primary healthcare centers. In 2005 73% of the Lao population was reported to live in rural areas, 21% without roads. By 2015 67% of the population were reported to live in rural villages with 8% in villages without roads [37]. For many communities, travel during the wet season remains difficult. Travel costs can also be prohibitive. Most of the CNS infections in this analysis occurred or developed symptoms during the wet season. Public health initiatives that help to decrease the distances between communities and the healthcare services that they need are warranted.

Acknowledgements

We are very grateful to the patients and to Bounthaphany Bounxouei, past Director of Mahosot Hospital; to Bounnack Saysanasongkham, Director of Department of Health Care, Ministry of Health; to H.E. Bounkong Syhavong, Minister of Health, Lao PDR; to the staff of the Infectious Disease Center and Microbiology Laboratory for their help and support.

Funding

This study was supported by the European Commission Innovate program (ComAcross project, grant no. DCI-ASIE/2013/315-047). The work of LOMWRU, PN and MM are funded by the Wellcome Trust of Great Britain, grant 106698/Z/14/Z. Travel to Lao PDR to support DMP for this research was obtained through a University of California Council on Research, Computing, and Libraries (CORCL) Faculty Grant.

404 **REFERENCES**

405 1. Tarantola A, Goutard F, Newton P, de Lamballerie X, Lortholary O, Cappelle J, et al. Estimating the
406 Burden of Japanese Encephalitis Virus and Other Encephalitides in Countries of the Mekong
407 Region. PLoS Neglected Tropical Diseases. 2014;8: 4. doi:10.1371/journal.pntd.0002533

408 2. Glaser C a, Honarmand S, Anderson LJ, Schnurr DP, Forghani B, Cossen CK, et al. Beyond viruses:
409 clinical profiles and etiologies associated with encephalitis. Clinical infectious diseases : an official
410 publication of the Infectious Diseases Society of America. 2006;43: 1565–1577.
411 doi:10.1086/509330

412 3. Glaser CA, Gilliam S, Schnurr D, Forghani B, Honarmand S, Khetsuriani N, et al. In Search of
413 Encephalitis Etiologies: Diagnostic Challenges in the California Encephalitis Project, 1998–2000.
414 Clinical Infectious Diseases. 2003;36: 731–742. doi:10.1086/367841

415 4. Solomon T, Michael BD, Smith PE, Sanderson F, Davies NWS, Hart IJ, et al. Management of
416 suspected viral encephalitis in adults – Association of British Neurologists and British Infection
417 Association National Guidelines. Journal of Infection. 2012;64: 347–373.
418 doi:10.1016/j.jinf.2011.11.014

419 5. McGill F, Heyderman RS, Michael BD, Defres S, Beeching NJ, Borrow R, et al. The UK joint specialist
420 societies guideline on the diagnosis and management of acute meningitis and meningococcal
421 sepsis in immunocompetent adults. Journal of Infection. 2016;72: 405–438.
422 doi:10.1016/j.jinf.2016.01.007

423 6. Bharucha T, Vickers S, Ming D, Lee SJ, Dubot-Pérès A, de Lamballerie X, et al. Association between
424 reported aetiology of central nervous system infections and the speciality of study investigators—a
425 bias compartmental syndrome? Trans R Soc Trop Med Hyg. 2017;111: 579–583.
426 doi:10.1093/trstmh/try008

427 7. Kennedy PGE. Viral Encephalitis: Causes, Differential Diagnosis, and Management. Journal of
428 Neurology, Neurosurgery & Psychiatry. 2004;75: i10–i15. doi:10.1136/jnnp.2003.034280

429 8. Olsen SJ, Campbell AP, Supawat K, Liamsuwan S, Chotpitayasunondh T, Laptikulthum S, et al.
430 Infectious Causes of Encephalitis and Meningoencephalitis. 2015;21: 2003–2005.

431 9. Dittrich S, Rattanavong S, Lee SJ, Panyanivong P, Craig SB, Tulsiani SM, et al. Orientia, rickettsia,
432 and leptospira pathogens as causes of CNS infections in Laos: A prospective study. The Lancet
433 Global Health. 2015;3: e104–e112. doi:10.1016/S2214-109X(14)70289-X

434 10. Mai NTH, Phu NH, Nhu LNT, Hong NTT, Hanh NHH, Nguyet LA, et al. Central Nervous System
435 Infection Diagnosis by Next-Generation Sequencing: A Glimpse Into the Future? Open Forum Infect
436 Dis. 2017;4. doi:10.1093/ofid/ofx046

437 11. Turner P, Suy K, Tan LV, Sar P, Miliya T, Hong NTT, et al. The aetiologies of central nervous system
438 infections in hospitalised Cambodian children. BMC Infect Dis. 2017;17. doi:10.1186/s12879-017-
439 2915-6

440 12. Ho NT, Hoang VMT, Le NNT, Nguyen DT, Tran A, Kaki D, et al. A spatial and temporal analysis of
441 paediatric central nervous system infections from 2005 to 2015 in Ho Chi Minh City, Vietnam.
442 Epidemiology and Infection. 2017;145: 3307–3317. doi:10.1017/S095026881700228X

443 13. Mawuntu AHP, Bernadus JBB, Dhenni R, Wiyatno A, Anggreani R, Feliana, et al. Detection of
444 central nervous system viral infections in adults in Manado, North Sulawesi, Indonesia. PLOS ONE.
445 2018;13: e0207440. doi:10.1371/journal.pone.0207440

446 14. Dubot-Pérès A, Mayxay M, Phetsouvanh R, Lee SJ, Rattanavong S, Vongsouvath M, et al.
447 Management of Central Nervous System Infections, Vientiane, Laos, 2003–2011 - Volume 25,
448 Number 5—May 2019 - Emerging Infectious Diseases journal - CDC. doi:10.3201/eid2505.180914

449 15. Boschetti M, Nutini F, Manfron G, Brivio PA, Nelson A. Comparative analysis of normalised
450 difference spectral indices derived from MODIS for detecting surface water in flooded rice
451 cropping systems. PLoS ONE. 2014;9. doi:10.1371/journal.pone.0088741

452 16. Lao Population and Housing Census 2015: Provisional Report [Internet]. Ministry of Planning and
453 Investment Lao Statistics Bureau; 2015 Dec p. 64. Available:
454 https://lao.unfpa.org/sites/default/files/pub-pdf/Final%20report-editting-English1.pdf

455 17. Vallé J, Thaojaikong T, Moore CE, Phetsouvanh R, Richards AL, Souris M, et al. Contrasting spatial
456 distribution and risk factors for past infection with scrub typhus and murine typhus in Vientiane
457 city, Lao PDR. PLoS Neglected Tropical Diseases. 2010;4: 1–10. doi:10.1371/journal.pntd.0000909

458 18. HO NT, HOANG VMT, LE NNT, NGUYEN DT, TRAN A, KAKI D, et al. A spatial and temporal analysis of
459 paediatric central nervous system infections from 2005 to 2015 in Ho Chi Minh City, Vietnam.
460 Epidemiology and Infection. 2017;145: 3307–3317. doi:10.1017/S095026881700228X

461 19. Campbell G, Hills S, Fischer M, Jacobson J, Hoke C, Hombach J, et al. Estimated global incidence of
462 Japanese encephalitis: Bulletin of the World Health Organization. 2011;89: 766–774.
463 doi:10.2471/BLT.10.085233

464 20. UNICEF. Japanese Encephalitis Vaccine Market and Supply Update. 2015;

465 21. Slavin MA, Chakrabarti A. Opportunistic fungal infections in the Asia-Pacific region. Medical
466 Mycology. 2012;50: 18–25. doi:10.3109/13693786.2011.602989

467 22. Springer DJ, Chaturvedi V. Projecting global occurrence of Cryptococcus gattii. Emerging Infectious
468 Diseases. 2010;16: 14–20. doi:10.3201/eid1601.090369

469 23. Ellis DH, Pfeiffer TJ. Ecology, life cycle, and infectious propagule of Cryptococcus neoformans. The
470 Lancet. 1990;336: 923–925. doi:10.1016/0140-6736(90)92283-N

471 24. Castrodale LJ, Gerlach RF, Preziosi DE, Frederickson P, Lockhart SR. Prolonged incubation period for
472 cryptococcus gattii infection in cat, Alaska, USA. Emerging Infectious Diseases. 2013;19: 1034–
473 1035. doi:10.3201/eid1906.130006

25. Georgi A, Schneemann M, Tintelnot K, Calligaris-Maibach RC, Meyer S, Weber R, et al. Cryptococcus gattii meningoencephalitis in an immunocompetent person 13 months after exposure. Infection. 2009;37: 370–373. doi:10.1007/s15010-008-8211-z

26. Wright P, Inverarity D. Human immunodeficiency virus (HIV) related cryptococcol meningitis in rural Central Thailand-Treatment difficulties and prevention strategies. SOUTHEAST ASIAN J TROP MED PUBLIC HEALTH. 2007;38: 4.

27. Inverarity D, Bradshaw Q, Wright P, Grant A. The spectrum of HIV-related disease in rural Central Thailand. SOUTHEAST ASIAN J TROP MED PUBLIC HEALTH. 2002;33: 10.

28. Bank AD. Urban development in the Greater Mekong Subregion. Steinberg F, Hakim J, editors. Mandaluyong City, Philippines: Asian Development Bank; 2016. doi:10.1111/j.1467-9787.2010.00709.x

29. Ledien J, Sorn S, Hem S, Huy R, Buchy P, Tarantola A, et al. Assessing the performance of remotely-sensed flooding indicators and their potential contribution to early warning for leptospirosis in Cambodia. Schumann GJ-P, editor. PLOS ONE. 2017;12: e0181044. doi:10.1371/journal.pone.0181044

30. Chadsuthi S, Chalvet-Monfray K, Wiratsudakul A, Suwancharoen D, Cappelle J. A remotely sensed flooding indicator associated with cattle and buffalo leptospirosis cases in Thailand 2011–2013. BMC Infectious Diseases. 2018;18. doi:10.1186/s12879-018-3537-3

31. Rogers DJ, Randolph SE, Snow RW, Hay SI. Satellite imagery in the study and forecast of malaria. Nature. 2002;415: 710–715. doi:10.1038/415710a

32. Lambin EF, Tran A, Vanwambeke SO, Linard C, Soti V. Pathogenic landscapes: Interactions between land, people, disease vectors, and their animal hosts. International Journal of Health Geographics. 2010;9: 54. doi:10.1186/1476-072X-9-54

33. Beck LR, Lobitz BM, Wood BL. Remote sensing and human health: new sensors and new opportunities. Emerg Infect Dis. 2000;6: 217–227.

34. Ford TE, Colwell RR, Rose JB, Morse SS, Rogers DJ, Yates TL. Using Satellite Images of Environmental Changes to Predict Infectious Disease Outbreaks. Emerg Infect Dis. 2009;15: 1341–1346. doi:10.3201/eid/1509.081334

35. Lleo MM, Lafaye M, Guell A. Application of space technologies to the surveillance and modelling of waterborne diseases. Curr Opin Biotechnol. 2008;19: 307–312. doi:10.1016/j.copbio.2008.04.001

36. Pokharel S, White LJ, Aguas R, Celhay O, Pellé KG, Dittrich S. Algorithm in the diagnosis of febrile illness using pathogen-specific rapid diagnostic tests. Clin Infect Dis. doi:10.1093/cid/ciz665

37. Results of the Population and Housing Census 2015 [Internet]. Lao Statistics Bureau; 2016 p. 282. Available: https://lao.unfpa.org/sites/default/files/pub-pdf/PHC-ENG-FNAL-WEB_0.pdf

Table 1: List of variables, their spatial and temporal scales, and transformations

Variable	description	spatial scale	temporal scale	transformation
Village population	Population estimate of LP patient home village. This is calculated as a mean population value from the Lao PDR official census from years 2005 and 2015.			For multivariable regressions, this variable was centered on its mean and standardized by its standard deviation.
Distance to major road	This is the distance in meters from the LP patient home village and the nearest point on a major highway network, from the OpenStreetMaps map layer. This distance was transformed into kilometers and rounded to the nearest 5 kilometers in order to account for measurement error.	This distance was transformed into kilometers and rounded to the nearest 5 kilometers in order to account for measurement error.		For multivariable regressions, this variable was centered on its mean and standardized by its standard deviation.
Village elevation	This is the elevation of the LP patient home village, calculated from a digital elevation model. It is in meters above sea level.	at village point		For multivariable regressions, this variable was centered on its mean and standardized by its standard deviation.
NFI	This is the normalized flooding index, described in detail in the Supporting materials.	Mean values at 2km, 5km, and 10km buffers around each village.	For village level analysis: calculated as a mean value for the study duration. For individual level analysis: Calculated for the same month (same 16 day time period); the previous 2 months (mean of the previous 5 16 day intervals); and the previous year (mean of the previous 23 16 day intervals).	Aggregated into quartiles for multivariable regressions.
NDVI	This is the normalized difference vegetation index, detailed in the Supporting materials.	Mean values at 2km, 5km, and 10km buffers around each village.	For village level analysis: calculated as a mean value for the study duration. For individual level analysis: Calculated for the same month (same 16 day time period); the previous 2 months (mean of the previous 5 16 day intervals); and the previous year (mean of the previous 23 16 day intervals).	
EVI	This is the enhanced vegetation index, detailed in the Supporting materials.	Mean values at 2km, 5km, and 10km buffers around each village.	For village level analysis: calculated as a mean value for the study duration. For individual level analysis: Calculated for the same month (same 16 day time period); the previous 2 months (mean of the previous 5 16 day intervals); and the previous year (mean of the previous 23 16 day intervals).	Aggregated into quartiles for multivariable regressions.
Gender	Binary for male or female, self reported in hospital records			
Age	Self reported age in years.			Aggregated into age groups for multivariable
Year	The year of admission to the hospital			For multivariable regressions, this variable was centered on its mean and standardized by its standard deviation.
Quarter	The calendar quarter of admission (Jan - March; Apri - June; July - Sep; Oct - Dec)			

519 **Table 2**: Age and gender of study patients. (Q1 and Q3 indicate the first and third quartiles,
520 respectively).

521

	male/female	M/F ratio	median age in years (Q1 –Q3)	Total number
all patients	666/399	1.67	23 (8 - 38)	1065
JEV	55/39	1.41	13 (8 - 20)	94
***Cryptococcus* spp.**	40/30	1.33	33 (27 - 41)	70
scrub typhus	22/9	2.44	16 (9 - 29)	31
Dengue virus	22/5	4.4	20 (9 - 30)	27
***Leptospirosis* spp.**	17/8	2.13	25 (12 - 39)	25
murine typhus	17/7	2.43	32 (16 - 51)	24

522

523

524

525

526 **Table 3**: Distribution of distances (in km) to the nearest major road, by diagnosis type. Counts of villages
527 are from within 3 standard deviational ellipses (SDEs) of all LP villages (referred to as the "study area" in
528 text). In some cases, multiple patients came from the same village meaning that counts of villages will
529 be smaller than counts of total patients. (Q1 and Q3 indicate the first and third quartiles, respectively).

530

	n	median distance in km (Q1 - Q3)
All	6416	5.4 (0.5 - 15.2)
Villages without study patient	5847	6.3 (0.8 - 16.1)
Villages with study patient	569	0.7 (0.1 - 4.1)
JEV	88	0.6 (0.1 - 8.0)
***Cryptococcus* spp.**	66	0.3 (0.1 - 1.4)
scrub typhus	31	0.6 (0.2 - 3.5)
Dengue virus	27	0.3 (0.1 - 1.1)
***Leptospirosis* spp.**	22	0.4 (0.1 - 1.9)
murine typhus	24	0.3 (0.1 - 2.2)

531

532

533 **Table 4**: Logistic regression and model adjusted odds ratios (AOR) for village level analysis of LP villages

534

covariate	total	LP count	AOR (CI)
NDFI Q1	1604	68	reference group
NDFI Q2	1604	75	1.07 (0.73 - 1.56)
NDFI Q3	1604	130	**1.48 (1.03 - 2.16)**
NDFI Q4	1604	296	**2.21 (1.49 - 3.31)**
EVI Q1	1604	311	reference group
EVI Q2	1604	134	1.16 (0.86 - 1.57)
EVI Q3	1604	74	1.12 (0.76 - 1.66)
EVI Q4	1604	50	1.19 (0.74 - 1.91)
Village population			**2.22 (2.03 - 2.42)**
Elevation			**0.52 (0.42 - 0.63)**
Distance to major road			**0.68 (0.57 - 0.80)**

535

536 **Table 5**: Logistic regression and model adjusted odds ratios (AOR) for village level analysis of JEV villages

covariate	total	JEV count	AOR (CI)
NDFI Q1	1604	18	reference group
NDFI Q2	1604	15	0.83 (0.38 - 1.76)
NDFI Q3	1604	20	1.11 (0.53 - 2.35)
NDFI Q4	1604	35	1.26 (0.54 - 2.95)
EVI Q1	1604	35	reference group
EVI Q2	1604	23	1.81 (0.87 - 3.76)
EVI Q3	1604	17	1.85 (0.77 - 4.46)
EVI Q4	1604	13	1.76 (0.63 - 4.93)
Village population			**1.74 (1.55 - 1.96)**
Elevation			**0.69 (0.46 - 0.97)**
Distance to major road			0.88 (0.62 - 1.20)

537

538

539

540

541

542

543

Table 6: Mixed effects logistic regression and model adjusted odds ratios (AOR) for individual level analysis

			M1	**M2**	**M3**
covariate	**total**	**JEV count**	**AOR (CI)**	**AOR (CI)**	**AOR (CI)**
NDFI Q1	262	7	reference group	reference group	reference group
NDFI Q2	261	16	**2.91 (1.06 - 7.97)**	2.28 (0.86 - 6.01)	2.32 (0.87 - 6.19)
NDFI Q3	261	31	**2.73 (1.02 - 7.28)**	**2.75 (1.07 - 7.07)**	**2.98 (1.13 - 7.85)**
NDFI Q4	262	38	**3.41 (1.17 - 9.94)**	**3.12 (1.09 - 8.90)**	**3.06 (1.04 - 8.96)**
EVI Q1	262	8	reference group	reference group	reference group
EVI Q2	261	20	2.11 (0.84 - 5.28)	1.89 (0.76 - 4.74)	1.60 (0.63 - 4.04)
EVI Q3	261	24	2.04 (0.81 - 5.12)	1.65 (0.67 - 4.07)	1.33 (0.53 - 3.32)
EVI Q4	262	40	**4.19 (1.62 - 10.87)**	**3.44 (1.35 - 8.73)**	2.43 (0.91 - 6.46)
Jan - March	210	2	reference group	reference group	reference group
April - June	267	22	**5.12 (1.10 - 23.89)**	4.45 (0.95 - 20.76)	**5.05 (1.07 - 23.73)**
July - Sep	333	62	**8.72 (1.75 - 43.46)**	**6.35 (1.26 - 31.89)**	**7.40 (1.45 - 37.67)**
Oct - Dec	253	8	1.80 (0.35 - 9.25)	1.51 (0.29 - 7.81)	1.54 (0.29 - 8.17)
Year			**1.31 (1.03 - 1.68)**	**1.34 (1.05 - 1.72)**	1.27 (0.98 - 1.64)
0 through 4	208	13		reference group	reference group
5 through 14	150	37		**3.00 (1.46 - 6.18)**	**2.74 (1.31 - 5.69)**
15 through 24	192	28		1.74 (0.84 - 3.62)	1.37 (0.64 - 2.94)
25 through 34	186	10		0.66 (0.27 - 1.61)	0.61 (0.25 - 1.48)
35 through 44	133	4		**0.26 (0.07 - 0.96)**	**0.26 (0.07 - 0.97)**
45 plus	196	2		**0.11 (0.02 - 0.52)**	**0.10 (0.02 - 0.47)**
female	399	39		reference group	reference group
male	666	55		0.97 (0.60 - 1.58)	1.08 (0.66 - 1.79)
Village population					1.00 (0.77 - 1.29)
Elevation					**1.36 (1.11 - 1.66)**
Distance to major road					1.08 (0.88 - 1.32)

554 **FIGURES**

555

556 **Figure 1:** Spatial distributions of the home villages of study patients, for A: all study patients, B: study
557 patients with JEV infections, and C: with cryptococcal infections, D: scrub typhus infections, E: with
558 *dengue virus* infections, F: with leptospiral infections, and G: with murine typhus infections. SDDs and
559 SDEs are weighted by case numbers, with some patients coming from the same village.

560

561 **Figure 2:** Environmental indices for villages with study patient homes for the duration of the study
562 period (January 2003 through August 2011) for all study patient villages, non study patient villages in the
563 study area, and for major diagnoses (JEV = Japanese Encephalitis virus; Crypto = cryptococcal infection;
564 ST = scrub typhus; MT = murine typhus; dengue = Dengue virus; lepto = *Leptospira* spp. infection). Bar
565 values are mean values and the error bars are 95% confidence intervals, using the t-distribution. NFI
566 values here have a constant (0.25) added to them for visualization only.

567

568 **Figure 3:** Environmental indices for study patients by major diagnosis and at different times leading up
569 to the date of admission. JEV = Japanese Encephalitis virus; Crypto = cryptococcal infection; ST = scrub
570 typhus; MT = murine typhus; dengue = *Dengue virus*; lepto = *Leptospira* spp. infection. Bar values are
571 mean values and the error bars are 95% confidence intervals, using the t-distribution. NFI values here
572 have a constant (0.25) added to them for visualization only.

573

574

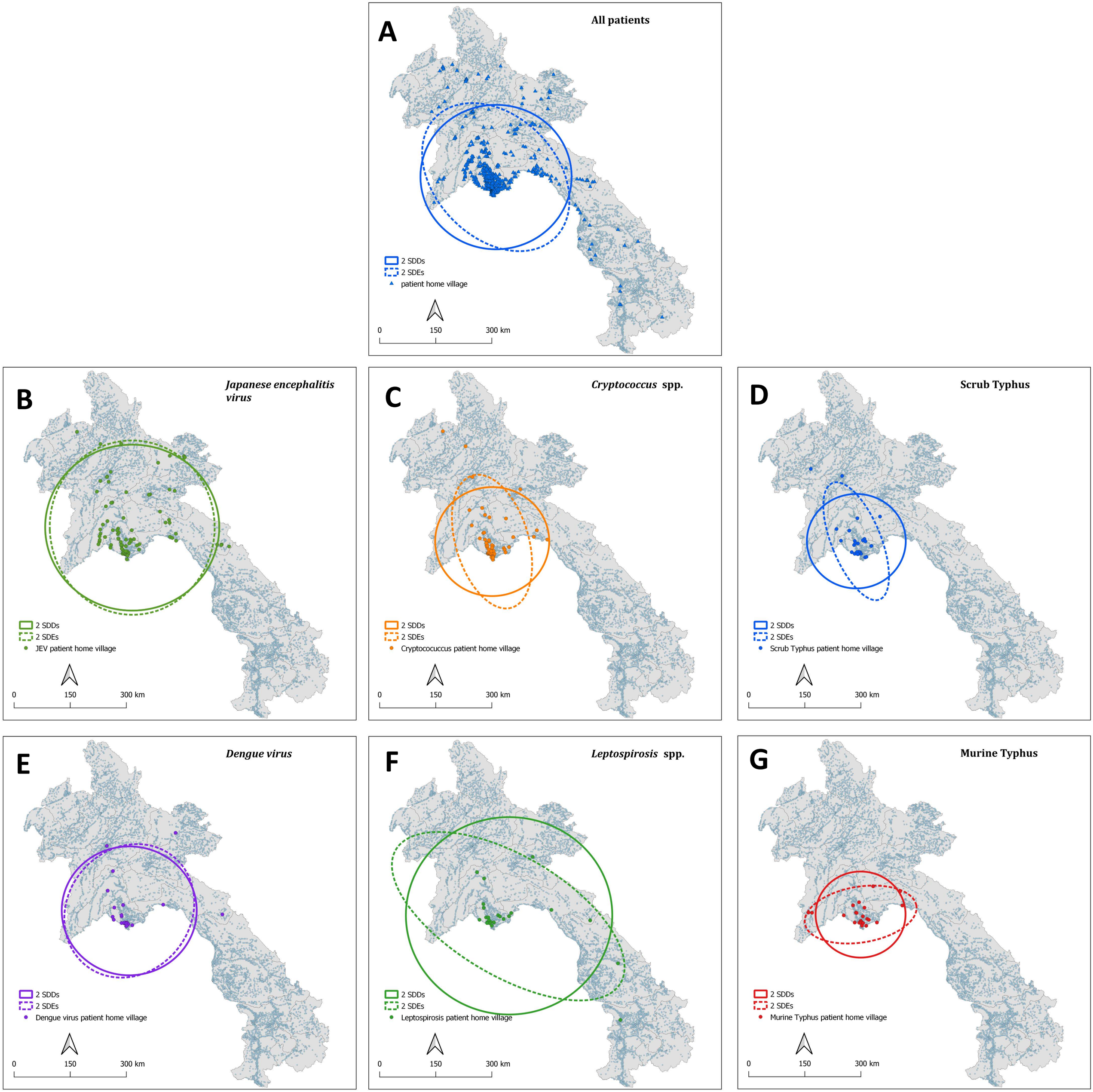
A
All patients
2 SDDs
2 SDEs
patient home village
0
150
300 km
B
Japanese encephalitis virus
2 SDDs
2 SDEs
JEV patient home village
0
150
300 km
C
Cryptococcus spp.
2 SDDs
2 SDEs
Cryptococuccus patient home village
0
150
300 km
D
Scrub Typhus
2 SDDs
2 SDEs
Scrub Typhus patient home village
0
150
300 km
E
Dengue virus
2 SDDs
2 SDEs
Dengue virus patient home village
0
150
300 km
F
Leptospirosis spp.
2 SDDs
2 SDEs
Leptospirosis patient home village
0
150
300 km
G
Murine Typhus
2 SDDs
2 SDEs
Murine Typhus patient home village
0
150
300 km

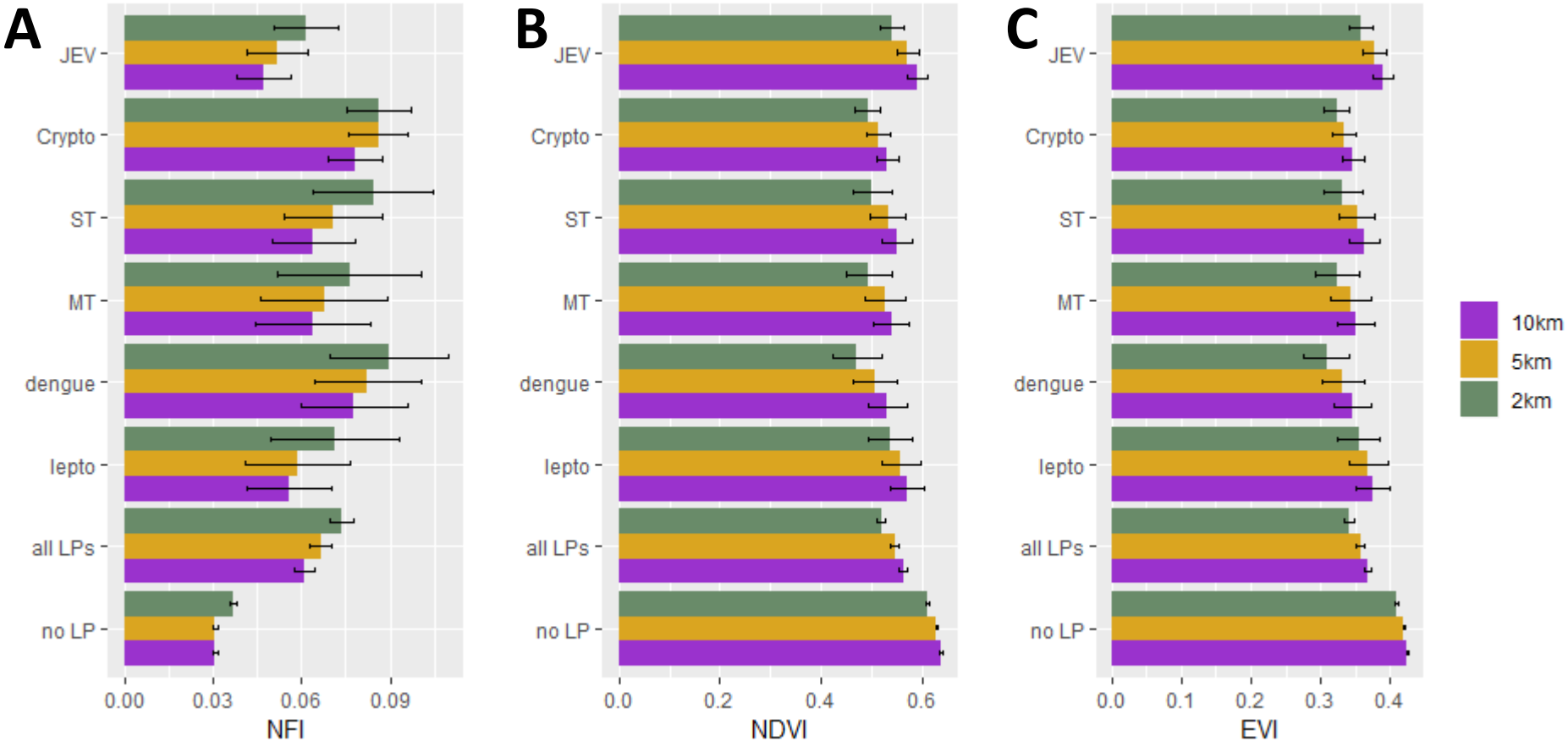
A
B
C
JEV
Crypto
ST
MT
dengue
lepto
all LPs
no LP
0.00
0.03
0.06
0.09
NFI
0.0
0.2
0.4
0.6
NDVI
0.0
0.1
0.2
0.3
0.4
EVI
10km
5km
2km

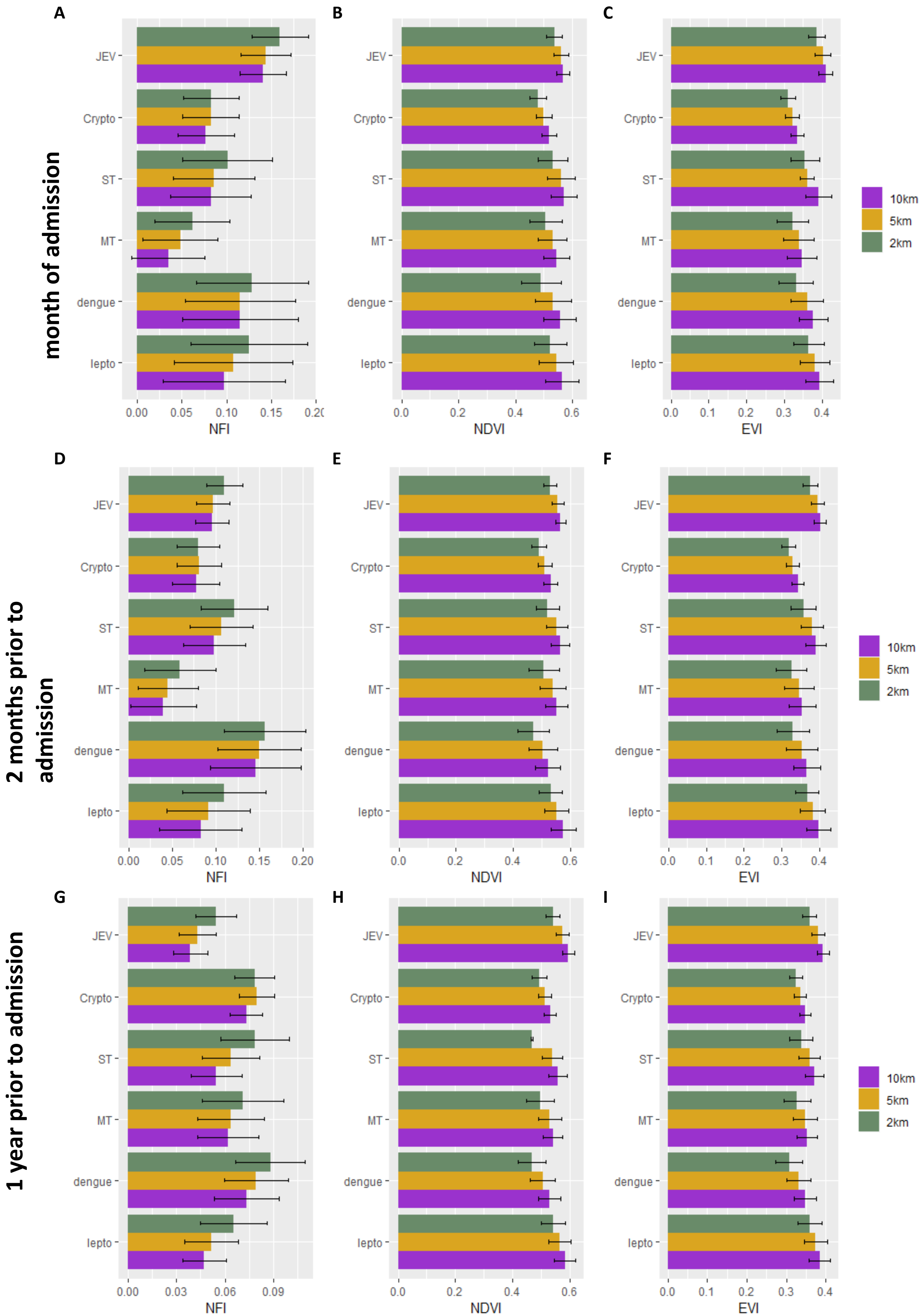
A
B
C
D
E
F
G
H
I
month of admission
2 months prior to admission
1 year prior to admission
JEV
Crypto
ST
MT
dengue
lepto
NFI
NDVI
EVI
10km
5km
2km